

Currow.

Amendment no 1

It is proposed that the following objective should be inserted as objective RU-22 in the Rural area section:

RU-22 *Extend the walkway in Currow Village from the duck pond to the graveyard.*

Amendment no 2

It is proposed that the following objective should be inserted as objective T-4 in the Currow LAP:

T-4 *Facilitate the provision of pedestrian crossings on both roads adjacent to the Church car park, as indicated on the zoning map. (See Map CW1)*

Amendment no 3

It is proposed that the following objective should be inserted as objective T-5 in the Currow LAP:

T-5 *Facilitate the provision of a pedestrian footbridge at the Bridge as indicated on the zoning map. (See Map CW2)*

Amendment no 4

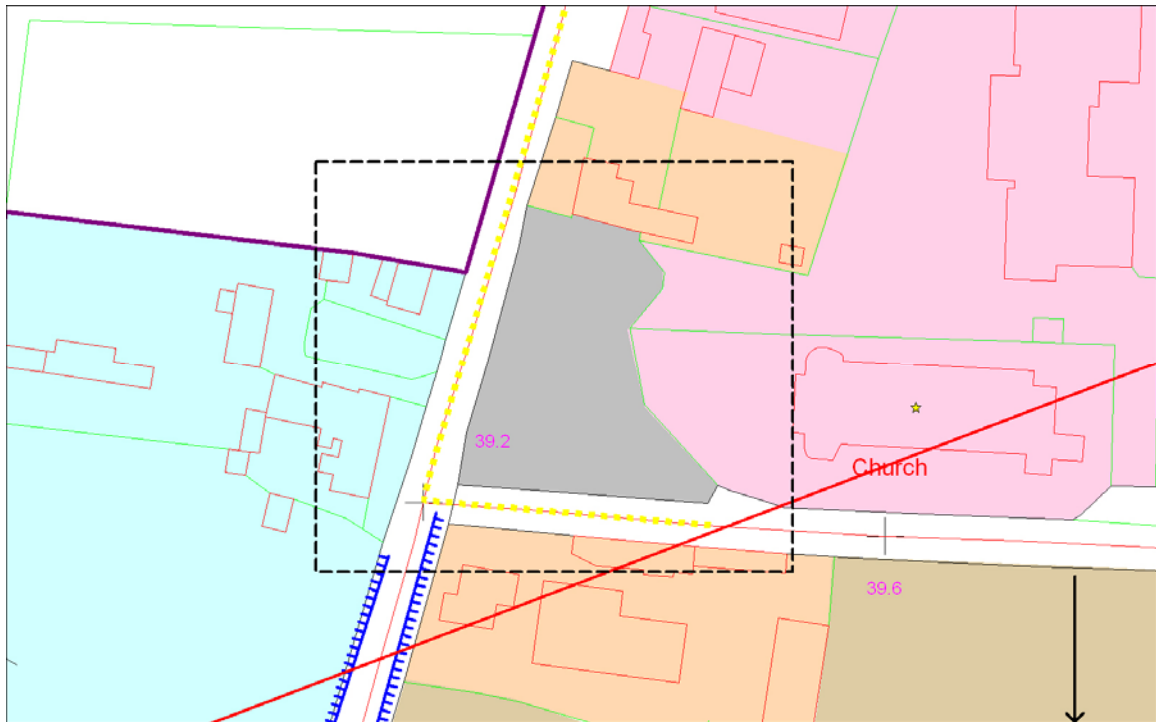
It is proposed that the lands comprising 2.023Ha as indicated be zoned residential. (See Map CW 3)

Amendment no 5

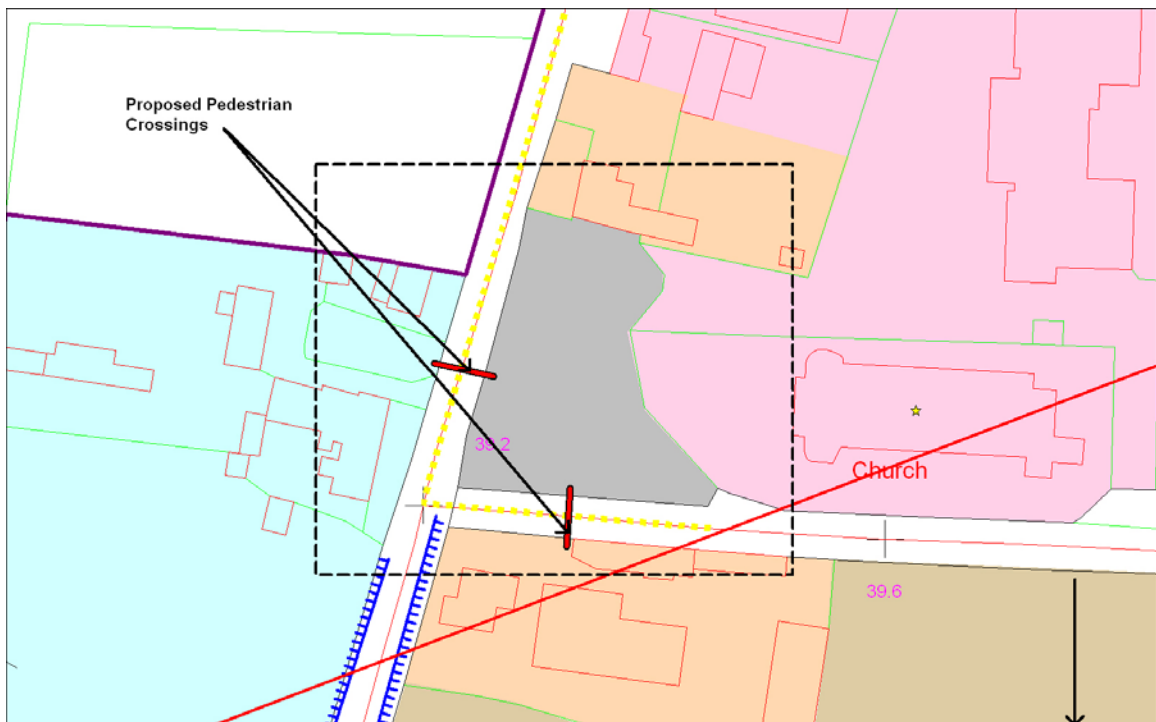
It is proposed to remove 1.092Ha of residential zoning as indicated and to zone 1.092Ha of lands as indicated to residential zoning and to reflect the existing residential development to the front and also amend the plan boundary to suit. (See Map CW4)

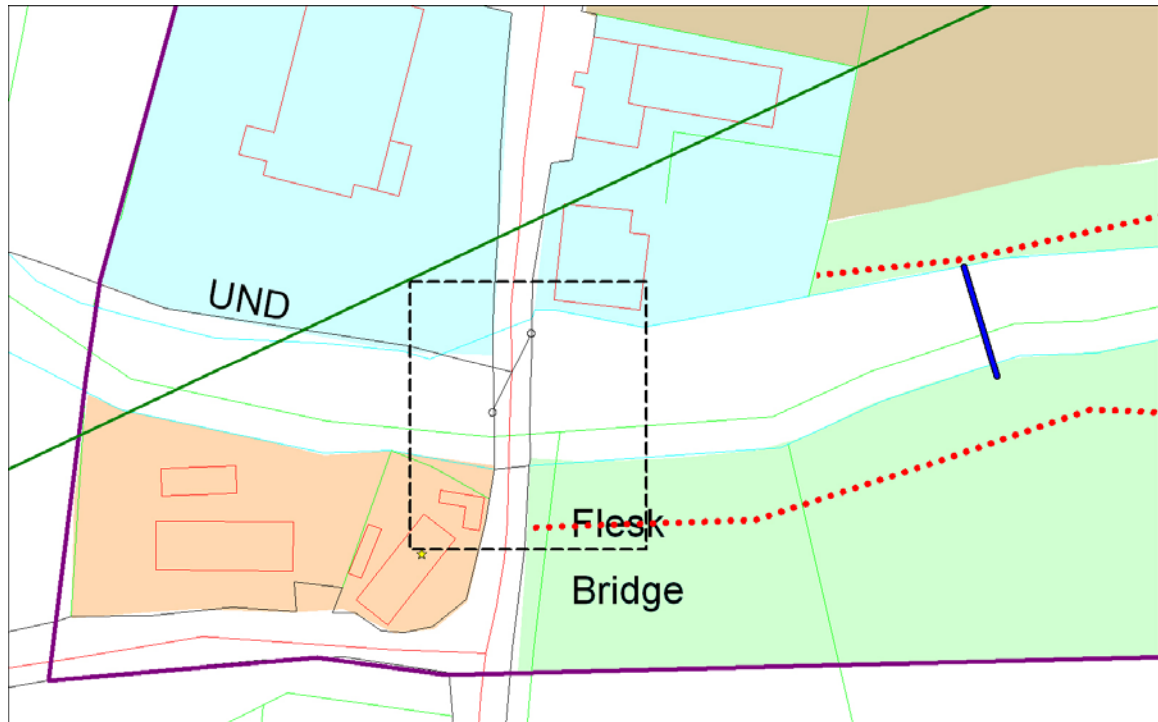
Proposed Amendment No. 2
Draft that went on Display

Map CW 1

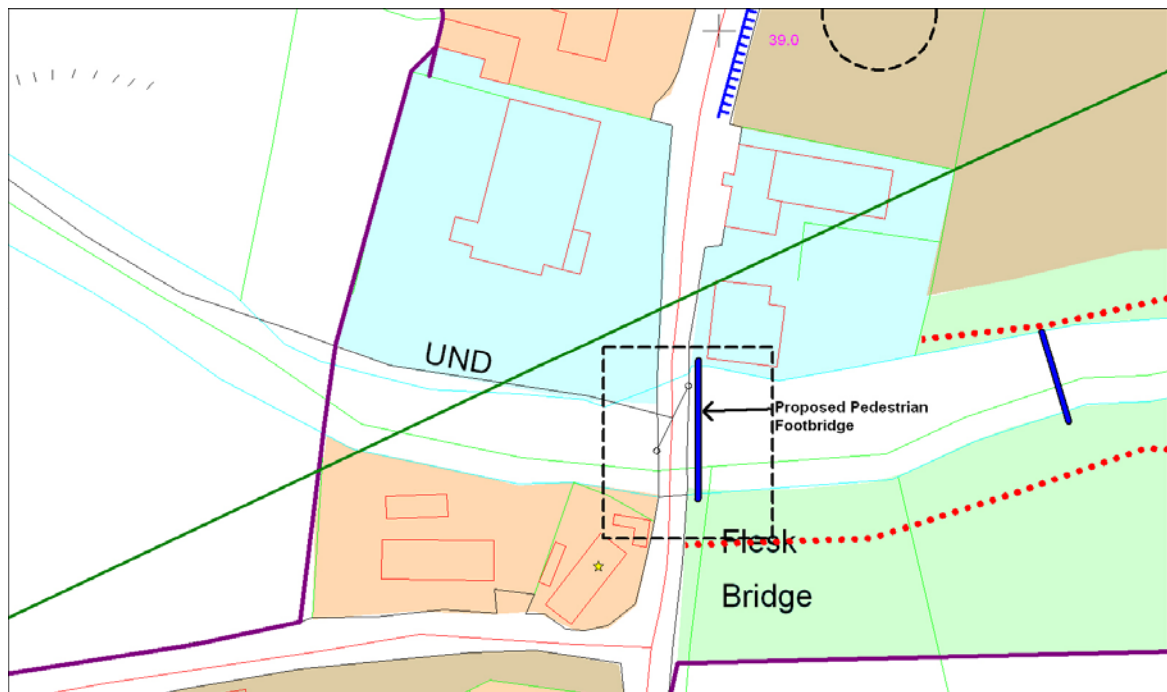


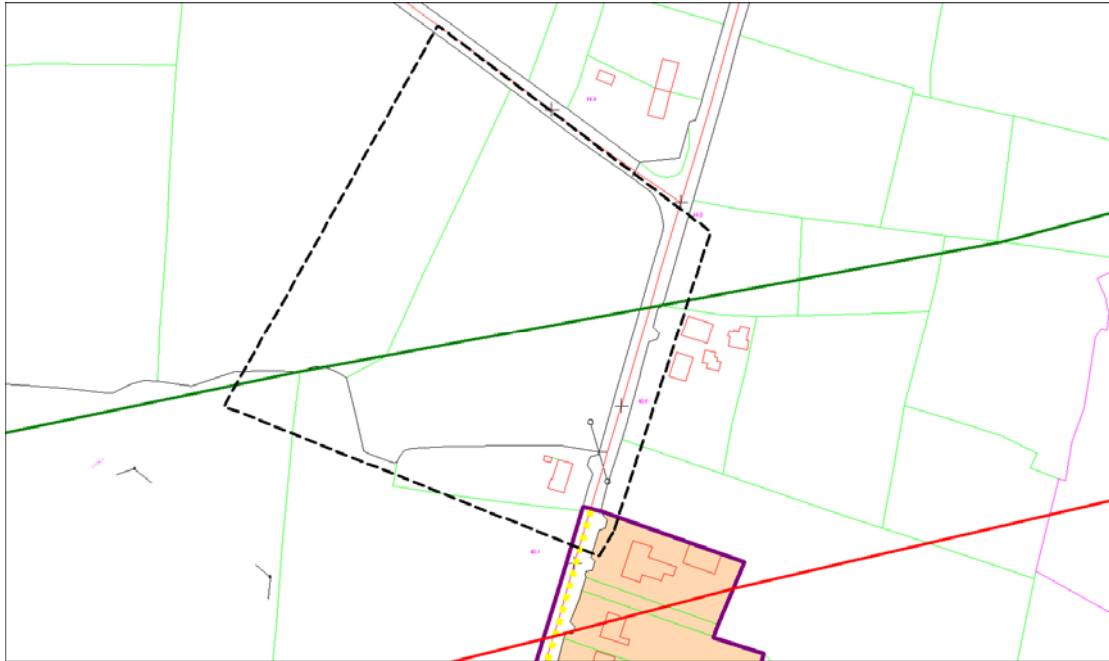
Amendment to Draft



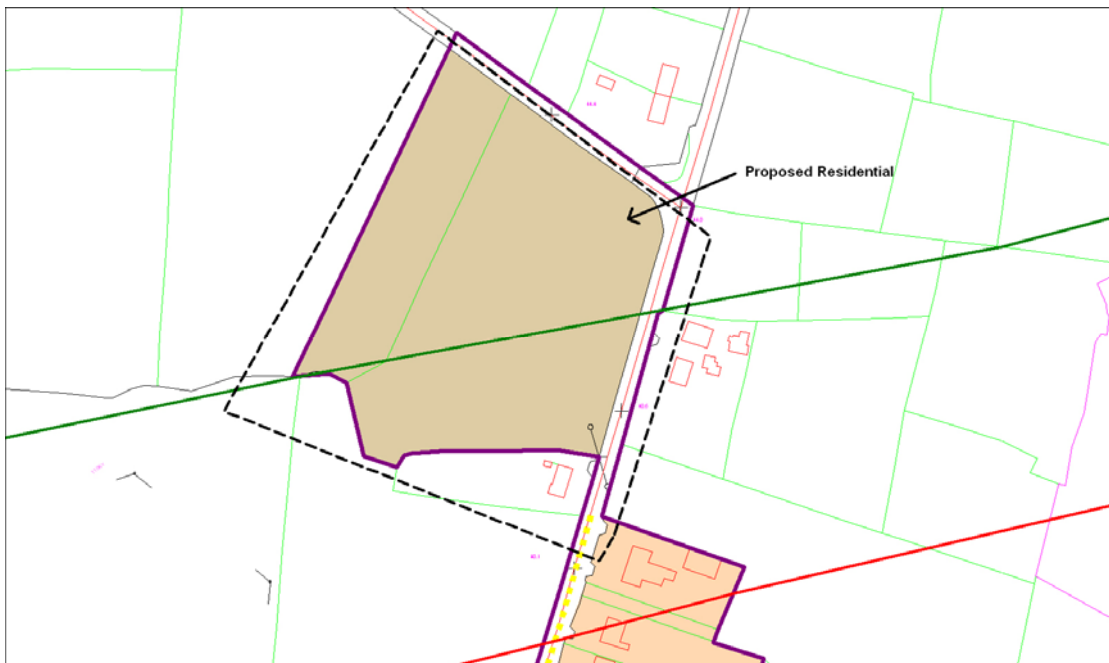


Amendment to Draft





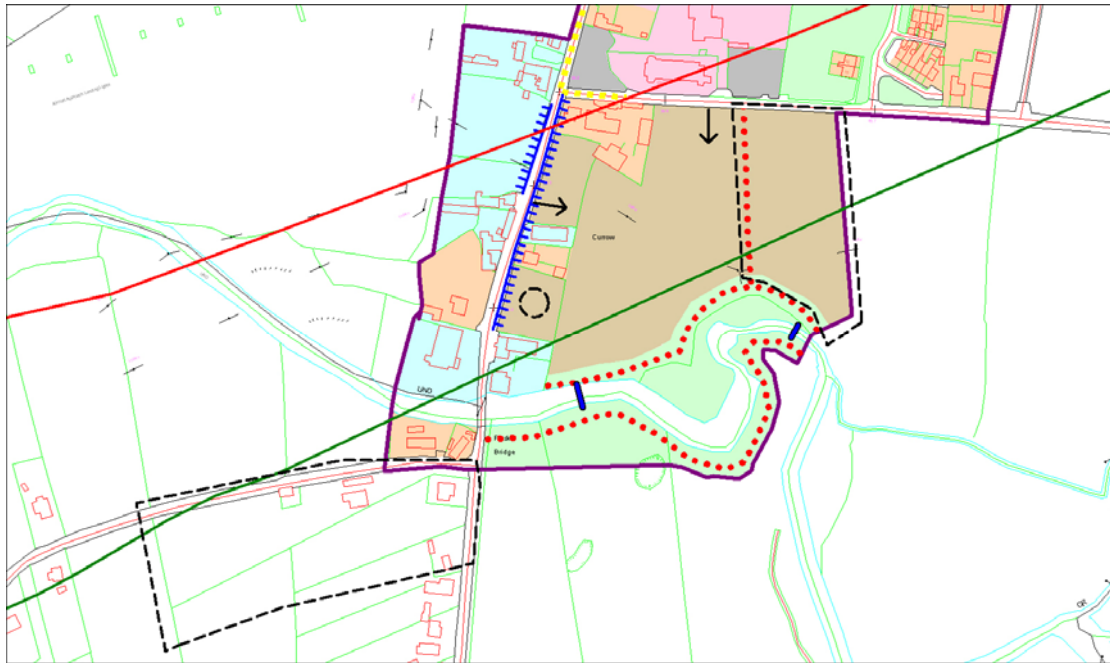
Amendment to Draft



Proposed Amendment No. 5

Draft that went on Display

Map CW 4



Amendment to Draft

