

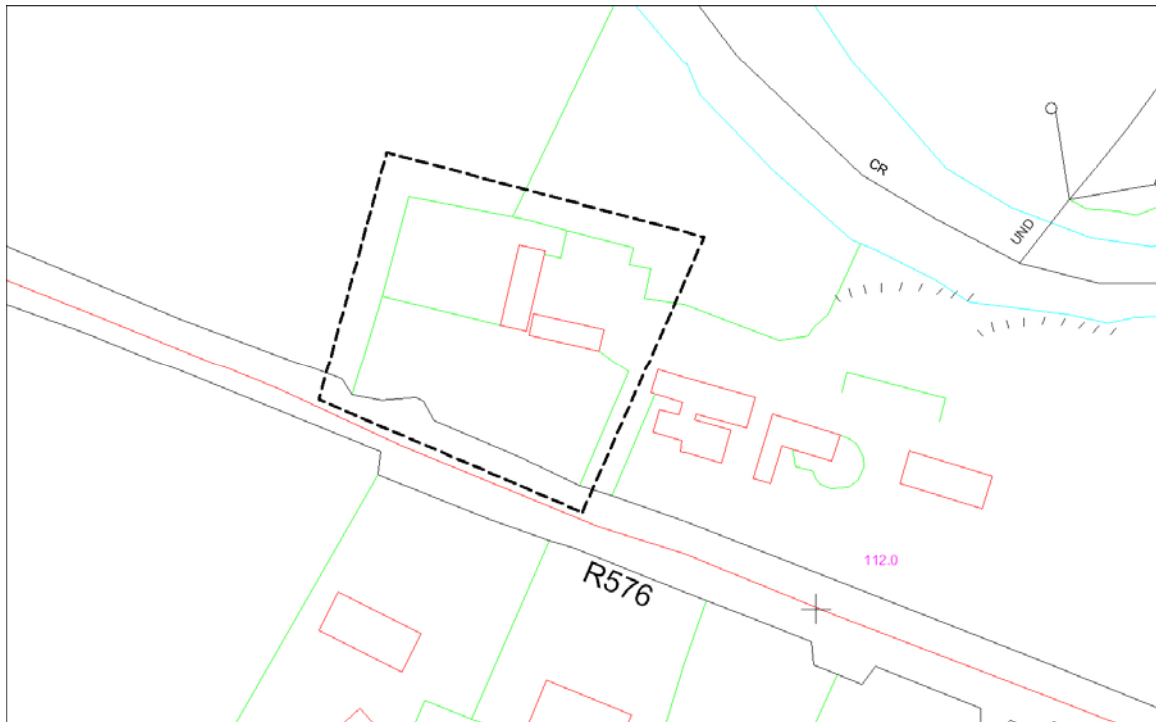
Rural Area

Amendment no 1

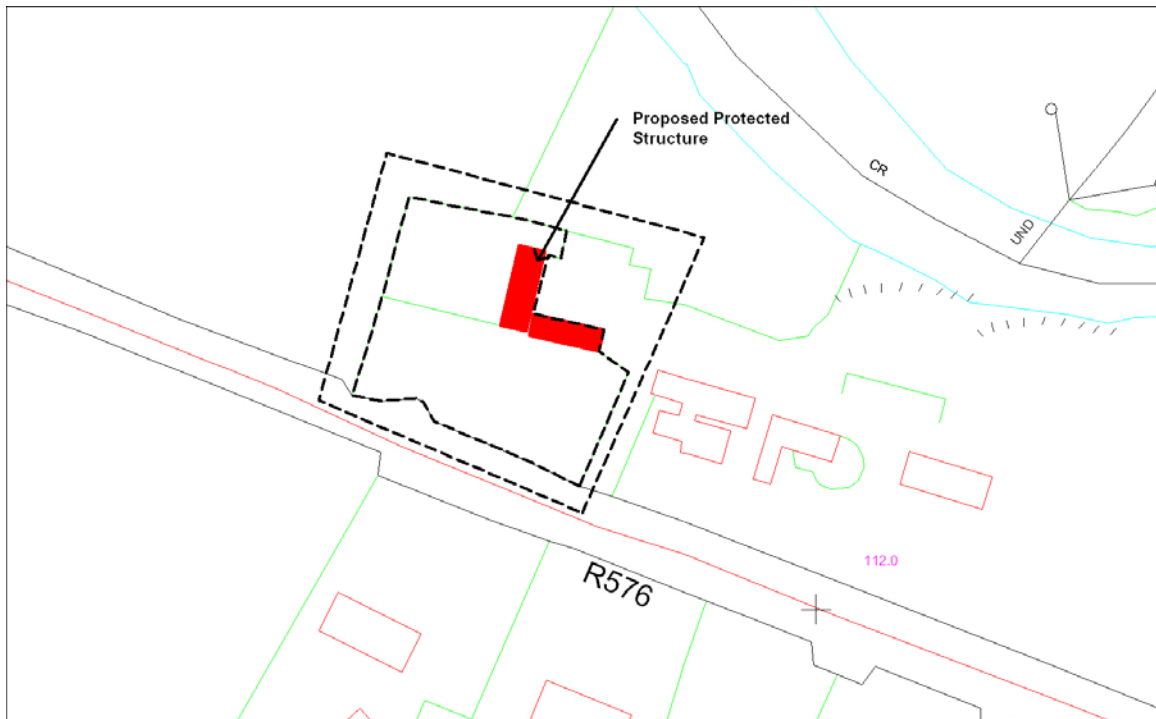
It is proposed that the dwelling located at Derra, Brosna be included as a proposed protected structure. (See Map R1 and Sheet 8)

Amendment no 2

It is proposed that the following objective should be inserted as objective RU 23 in the rural section of the plan *“It is an objective of the Council that where possible an access and maintenance strip of 10m be maintained adjacent to watercourses and main drainage channels and that an access strip of 5m be maintained adjacent to minor channels.”*



Amendment to Draft



SHEET 8

Planning authority: Kerry County Council, Co. Kerry

Unique identity number: RPS KY 024-001

Address: Derra, Brosna

Description: Five bay single storey hipped iron roof.

Centrally located entrance door with single roof stack directly overhead.

Site features: Set on its own grounds.

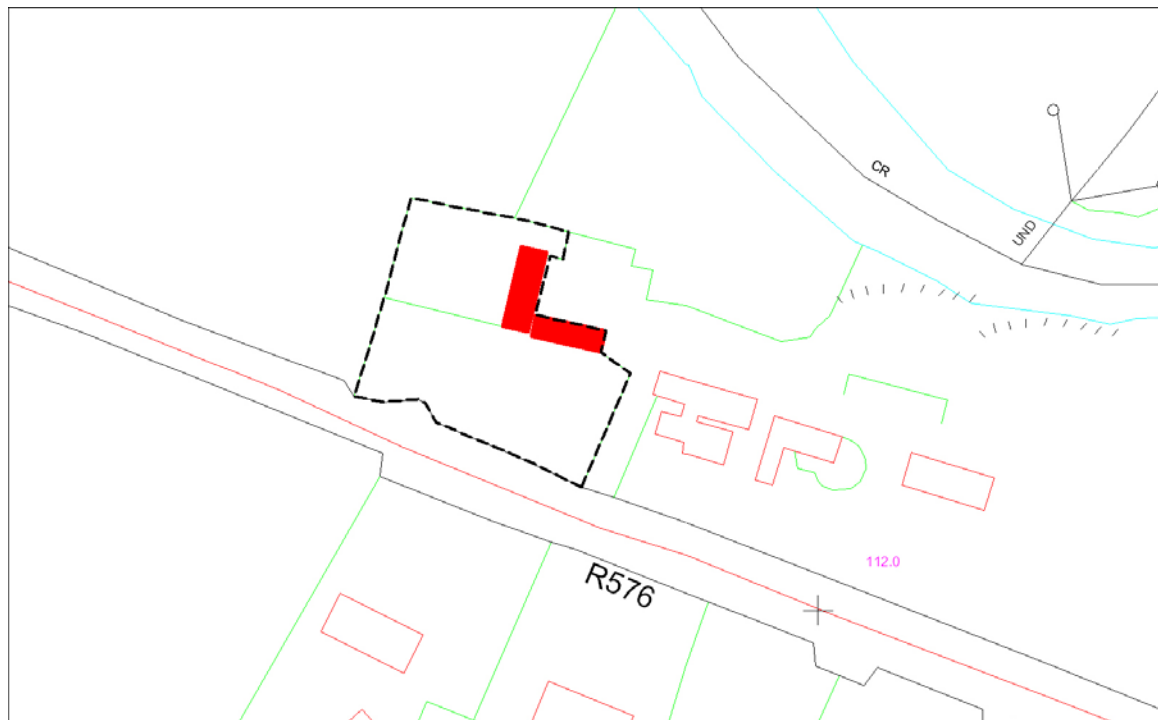
Ordnance Survey Map: 5464

National Grid co-ordinates: 113,966m, 119,964m

Special interest: Architectural..



Location Map (not to scale)



Appraisal: A good example of a vernacular building which retains its original form. Buildings of this style were once a common feature of the Kerry countryside but are now becoming increasingly rare. Originally thatched, a corrugated iron roof has been in place for over 60 years. The cottage retains some important features and should be included in the RPS along with its associated outbuilding because of its special architectural and social interest.