

Appendix 1

Proposed Protected Structures in Rural Area

SHEET No. 1

Planning authority: Kerry Co. Council

Unique identity number: RPS KY-063-007

Address: Kilnabrack Lower, Glenbeigh

Description: Single storey brick structure,
with slated, bracketed porch canopy and two
brick gable chimneys

Ordnance Survey Map: 6031D

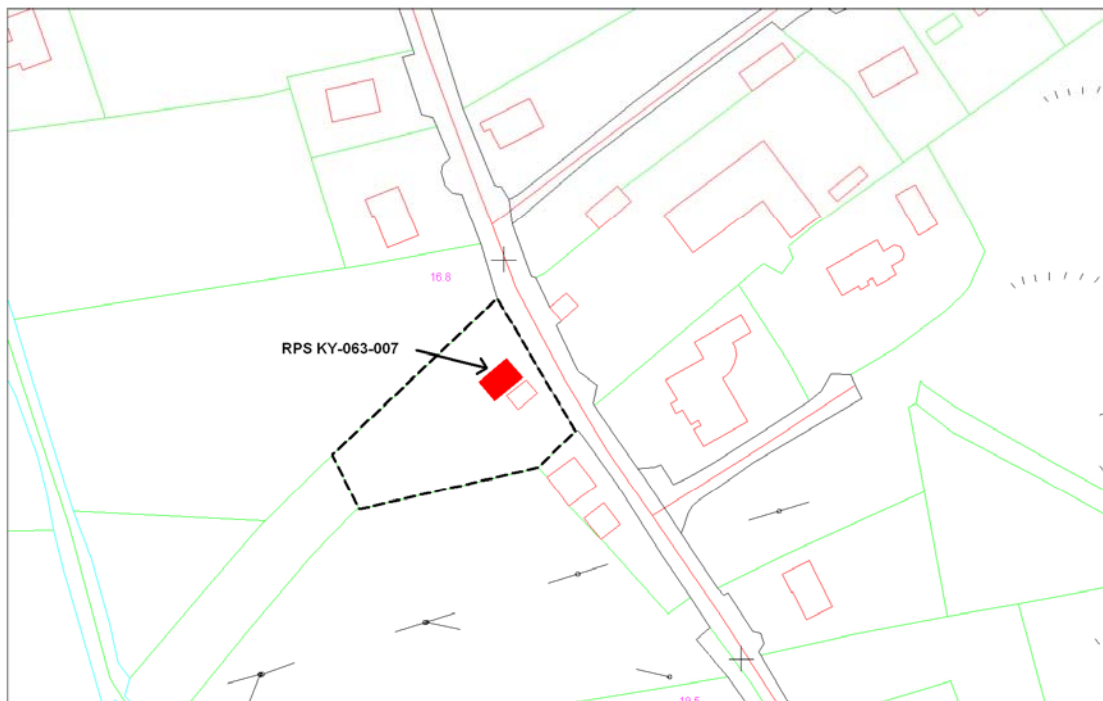
National Grid co-ordinates: 66,918m, 91,413m

Special interest: Architectural, historical, social

Site features: Roadside boundary stone wall.



Location Map (not to scale)



Appraisal: This structure is one of the last vestiges of the Farranfore –Valentia railway which closed in 1960. This simple but attractively designed former railway cottage is a good example of the type and retains a significant amount of original or early fabric. The building is considered to have special architectural, historical and social interest which warrants its inclusion in the RPS.

SHEET No. 2

Planning authority: Kerry Co. Council

Unique identity number: RPS KY-056-033

Address: Mt. Rivers, Owenagarry, Killorglin

Description: Two storey over basement five bay structure with a hipped slated roof

Ordnance Survey Map: 6034

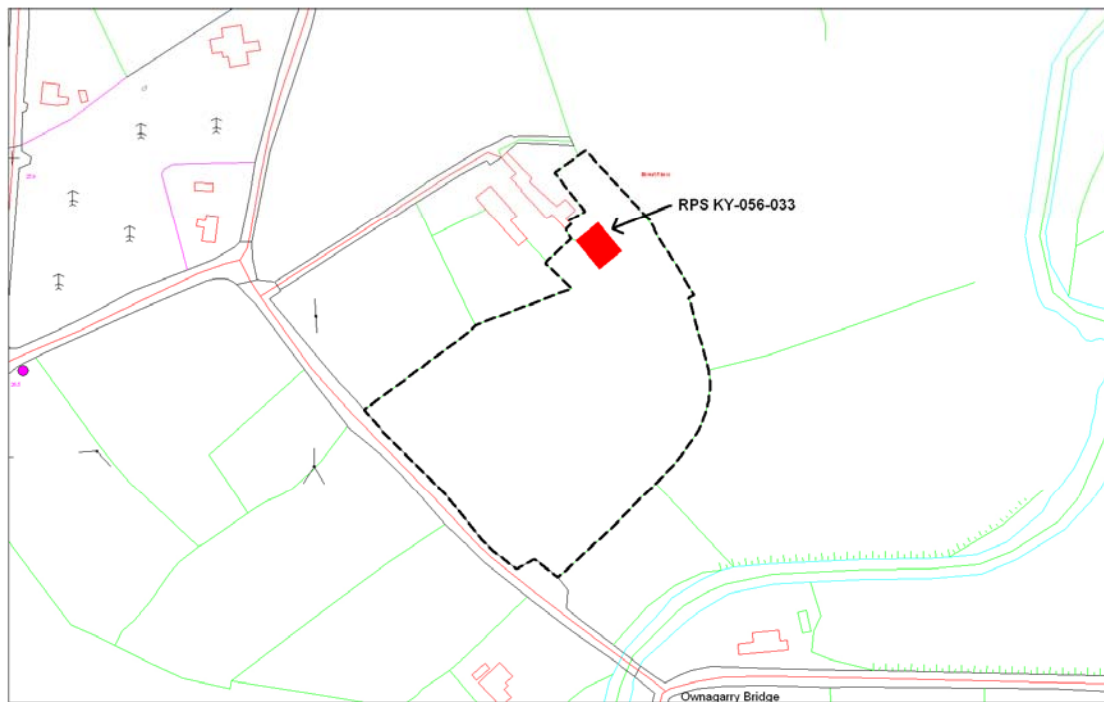
National Grid co-ordinates: 78,640m, 94,119m

Special interest: Architectural, historical

Site features:



Location Map (not to scale)



Appraisal: It is probable that this building dates to the first half of the eighteenth century and was built by the Blennerhasset family. This is a well composed substantial country house set on a height overlooking the Cottoners River. This building has retained much of its original form and fabric. There are few buildings of this age and scale in the Killorglin area. This building is of special architectural and historical interest and should be included in the RPS.

SHEET No. 3

Planning authority: Kerry Co. Council

Unique identity number: RPS KY-056-034

Address: Steelroe, Killorglin

Description: Detached Single storey six bay cottage with asbestos roof.



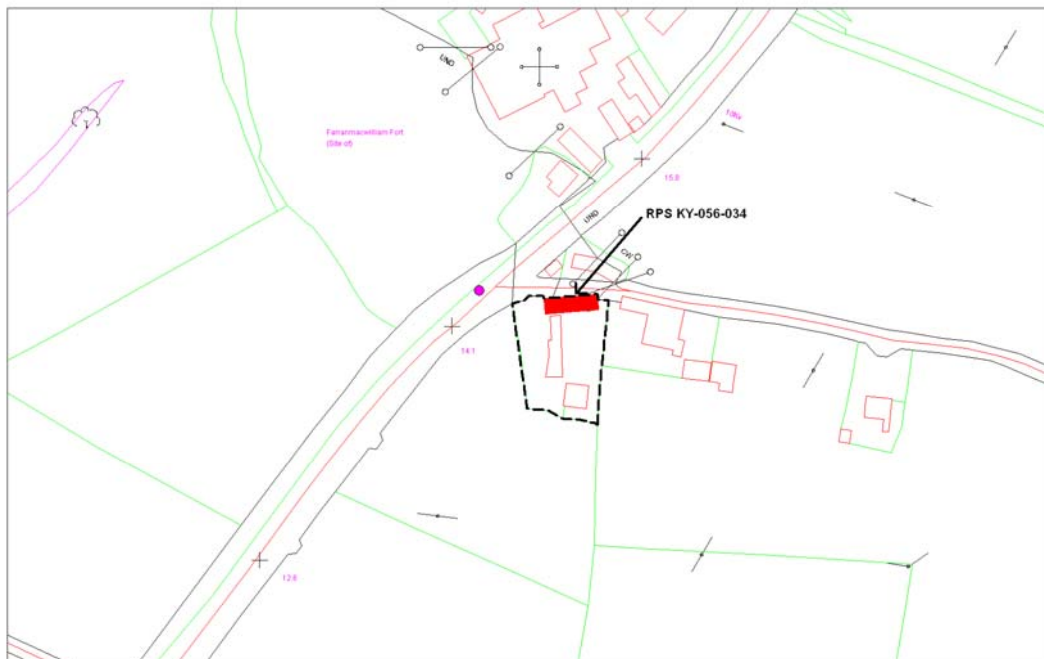
Ordnance Survey Map: 5933D

National Grid co-ordinates: 79,994m, 97,274m

Special interest: Architectural, historical

Site features:

Location Map (not to scale)



Appraisal: An early nineteenth century single storey vernacular building which has retained much of its early appeal, fabric and character. The long low massing and the diminutive proportions of the openings identify the vernacular tradition. Buildings of this type were once a ubiquitous feature of the Kerry countryside, but are now becoming increasingly rare. The original character has been preserved by the retention of such features as timber sash windows. This building has special architectural and social interest and should be included in the RPS.