









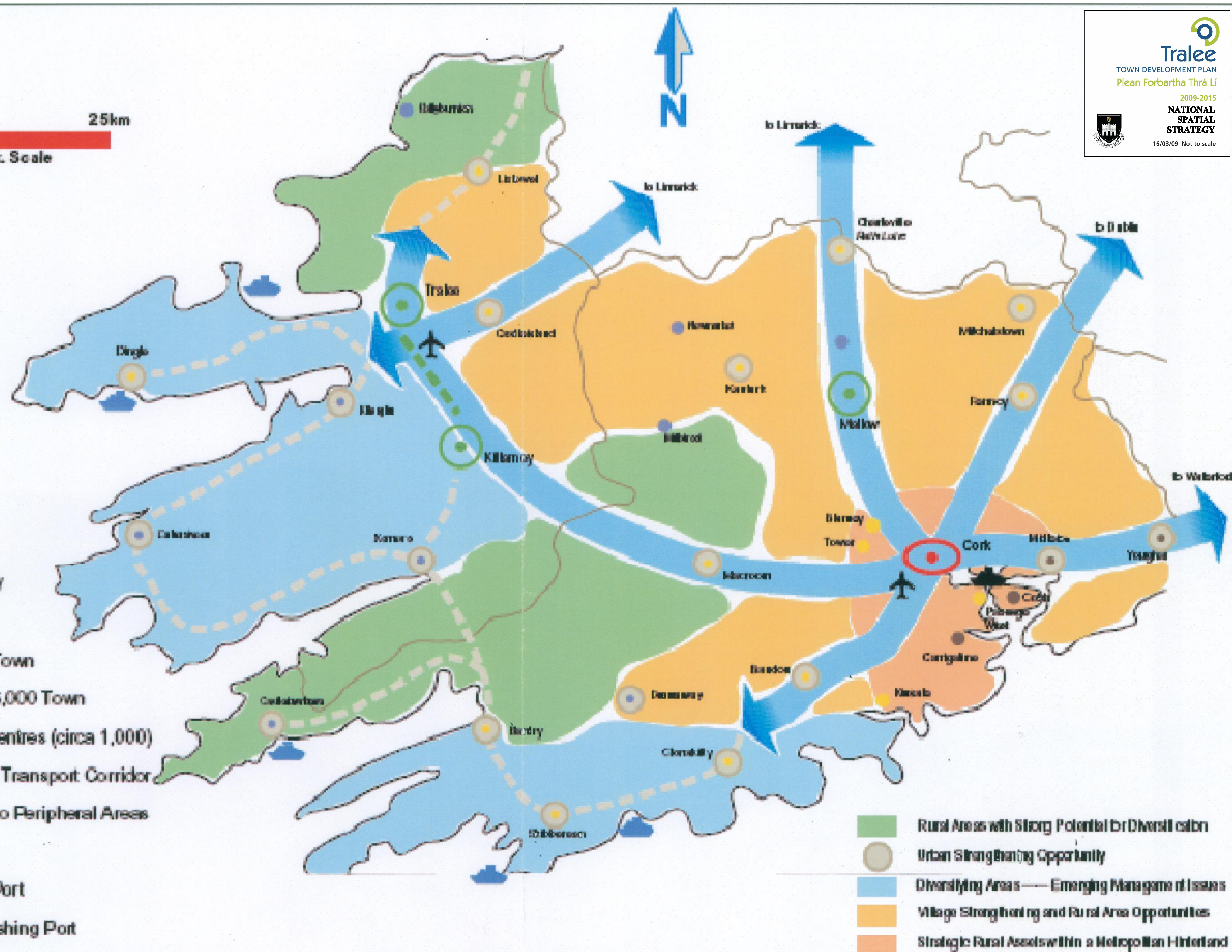







0 25km  
 Approx. Scale

-  Gateway
-  Hub
-  <5,000 Town
-  1,500 - 5,000 Town
-  Urban Centres (circa 1,000)
-  National Transport Corridor
-  Access to Peripheral Areas
-  Airport
-  Transit Port
-  Major Fishing Port



-  Rural Areas with Strong Potential for Diversification
-  Urban Strengthening Opportunity
-  Diversifying Areas — Emerging Management Issues
-  Village Strengthening and Rural Area Opportunities
-  Strategic Rural Assets within a Metropolitan Hinterland