



KERRY COUNTY COUNCIL

Kerry, Cork & Clare Bridge Rehabilitation Works 2016 - Part 8 Planning

ST4 Ballynamona Upper Bridge KY-N70-007

DECEMBER 2016

DRAWINGS :-

BR0000b	ST4 Ballynamona Upper Bridge KY-N70-007
BR0007b	ST4 Ballynamona Upper Bridge KY-N70-007
BR0403	ST4 Ballynamona Upper Bridge KY-N70-007
BR0404	ST4 Ballynamona Upper Bridge KY-N70-007
BR0405	ST4 Ballynamona Upper Bridge KY-N70-007

INDEX SHEET
BRIDGE LOCATION
PROPOSED OVERALL LAYOUT
PROPOSED BRIDGE (Sheet 1 of 2)
PROPOSED BRIDGE (Sheet 2 of 2)

Ordnance Survey Ireland Licence No. EN 0005016
© Ordnance Survey Ireland/Government of Ireland

Client



KERRY
COUNTY
COUNCIL

General Notes

(i) This drawing is the property of RPS Consulting Engineers, it is a confidential document and must not be copied, used, or its content divulged without prior written consent.
(ii) All Levels refer to Ordnance Survey Datum, Malin Head.
(iii) DO NOT SCALE; use figured dimensions only, if in doubt ask.
(iv) Hard copies, dwf and pdf will form a controlled issue of the drawing. All other formats (dwg etc) are deemed to be an uncontrolled issue and any work carried out based on these files is at the recipients own risk. RPS will not accept any responsibility for any errors from the use of these files, either by human error by the recipient, listing of the un-dimensioned measurements, compatibility with the recipients software, and any errors arising when these files are used to aid the recipients drawing production, or setting out on site.

No.	Date	by	chk	Amendment / Issue	App
P03	Dec.'16	DC	EC	Issue For Part 8	KR
P02	Nov.'16	DC	EC	Issue For Part 8	KR
P01	Nov.'16	DC	EC	Issue For Part 8	KR

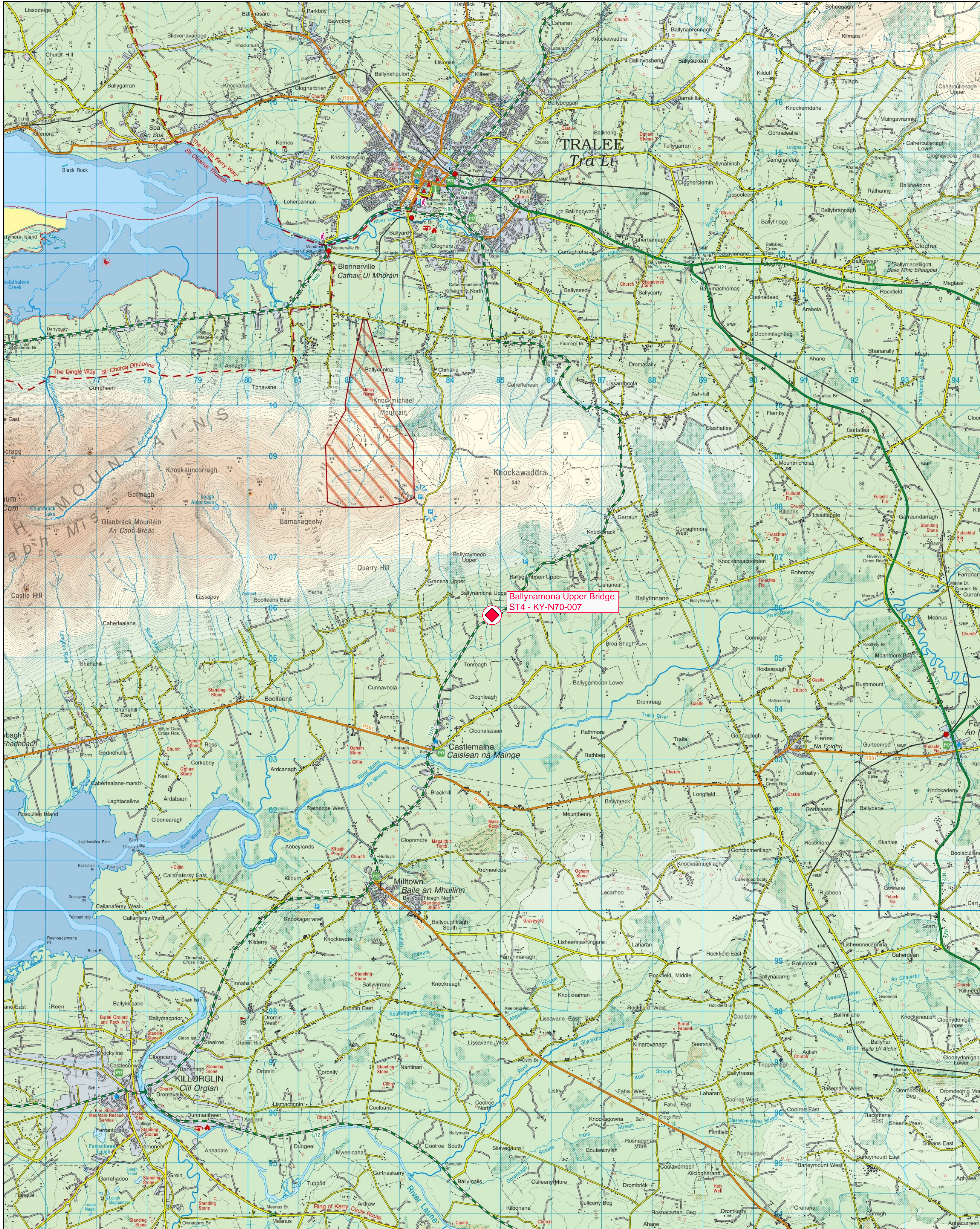


Innishmore
Ballincollig
Co. Cork
Ireland

T
F
W
E

+353 21 4665900
+353 21 4873742
www.rpsgroup.com/ireland
ireland@rpsgroup.com

Drawn	DC	Project					
Checked	TC	Eirspan TO 269					
Approved	KR	Kerry, Cork & Clare Bridge Rehabilitation Works 2016					
Date	Nov. 2016	Title					
Scale	Half @ A3	ST4 Ballynamona Upper Bridge KY-N70-007					
	Shown @ A1	Index Sheet					
Job No.	MCT0668	File Ref.	MCT0668BR0000.dwg	Drg. No.	BR0000b	Rev.	P03



LOCATION PLAN
(Scale 1 : 50,000)



LOCATION PLAN
(Scale 1 : 2,500)

R:\MCT0668 - Eirspan TO269 Munster Bridges 2016& 0 Drawings\B\MCT0668BR0007.dwg

Ordnance Survey Ireland Licence No. EN 0005016
© Ordnance Survey Ireland/Government of Ireland

Client



General Notes

(i) This drawing is the property of RPS Consulting Engineers, it is a confidential document and must not be copied, used, or its content divulged without prior written consent.
(ii) All Levels refer to Ordnance Survey Datum, Malin Head.
(iii) DO NOT SCALE, use figured dimensions only, if in doubt ask.
(iv) Hard copies, dwf and pdf will form a controlled issue of the drawing. All other formats (dwg etc) are deemed to be an uncontrolled issue and any work carried out based on these files is at the recipients own risk. RPS will not accept any responsibility for any errors from the use of these files, either by human error by the recipient, listing of the un-dimensioned measurements, compatibility with the recipients software, and any errors arising when these files are used to aid the recipients drawing production, or setting out on site.

P02	Nov.'16	DC	Issue For Part 8	KR	
P01	Nov.'16	DC	Issue For Part 8	KR	
No.	Date	DC	Amendment / Issue	App	



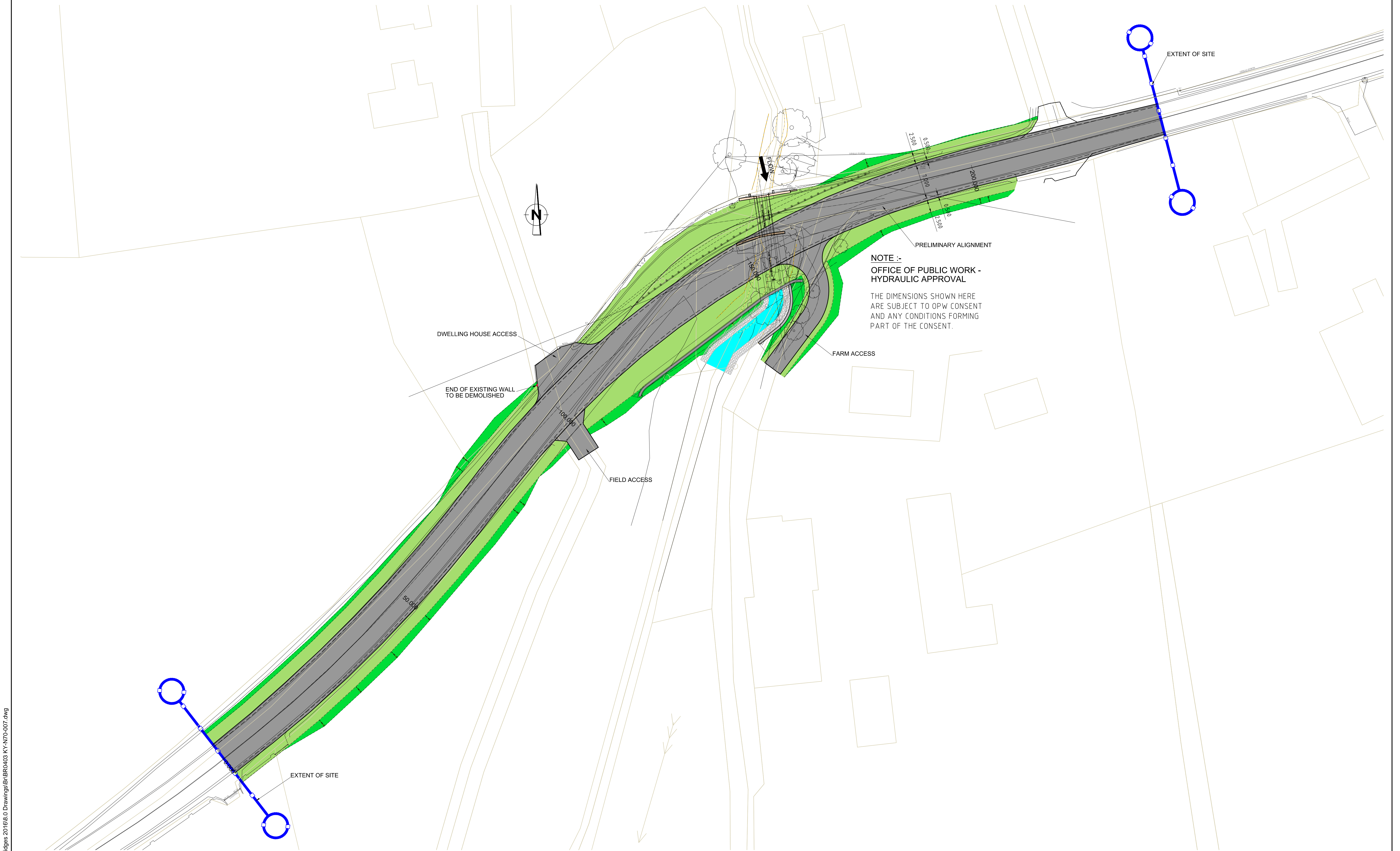
Innishmore
Ballincollig
Co. Cork
Ireland

T +353 21 4665900
F +353 21 4873742
W www.rpsgroup.com/ireland
E ireland@rpsgroup.com

Drawn	DC
Checked	TC
Approved	KR
Date	Nov. 2016
Scale	Half @ A3
Shown	@ A1
Job No.	MCT0668

Project	Eirspan TO 269 Kerry, Cork & Clare Bridge Rehabilitation Works 2016
Title	ST4 Ballynamona Upper Bridge KY-N70-007 Bridge Location
File Ref.	MCT0668BR0007.dwg
Drg. No.	BR0007b
Rev	P02

R:\MCT0668 - Eirspan TO269 Munster Bridges 2016\8.0 Drawings\B\BR0403 KY-N70-007.dwg



PLAN LAYOUT - OVERALL SCHEME
(Scale 1 : 350)

Ordnance Survey Ireland Licence No. EN 0005016
© Ordnance Survey Ireland/Government of Ireland

Client



General Notes

(i) This drawing is the property of RPS Consulting Engineers, it is a confidential document and must not be copied, used, or its content divulged without prior written consent.
(ii) All Levels refer to Ordnance Survey Datum, Malin Head.
(iii) DO NOT SCALE, use figured dimensions only, if in doubt ask.
(iv) Hard copies, dwf and pdf will form a controlled issue of the drawing. All other formats (dwg etc) are deemed to be an uncontrolled issue and any work carried out based on these files is at the recipients own risk. RPS will not accept any responsibility for any errors from the use of these files, either by human error by the recipient, listing of the un-dimensioned measurements, compatibility with the recipients software, and any errors arising when these files are used to aid the recipients drawing production, or setting out on site.

No.	Date	By	App	Amendment / Issue
P02	Nov.'16	DC	EC	Issue For Part 8
P01	Nov.'16	DC	EC	Issue For Part 8
D01	Oct.'16	DC	EC	Draft Issue For Discussion



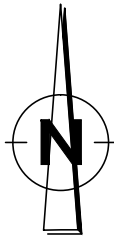
Innishmore
Ballincollig
Co. Cork
Ireland

T +353 21 4665900
F +353 21 4873742
W www.rpsgroup.com/ireland
E ireland@rpsgroup.com

Drawn	DC
Checked	TC
Approved	KR
Date	Oct. 2016
Scale	Half @ A3
Shown	@ A1
Job No.	MCT0668

Project	Eirspan TO 269 Kerry, Cork & Clare Bridge Rehabilitation Works 2016
Title	ST4 Ballynamona Upper Bridge KY-N70-007 Proposed Overall Layout
File Ref.	BR0403 KY-N70-007.dwg
Drg. No.	BR0403
Rev	P02

PROPOSED EXTENSION
PROPOSED RAISED VERGE



PLAN LAYOUT
(Scale 1 : 100)

R:\MCT0668 - Eirspan TO269 Munster Bridges 2016\8.0 Drawings\B\BR0403 KY-N70-007.dwg

Ordnance Survey Ireland Licence No. EN 0005016
© Ordnance Survey Ireland/Government of Ireland

Client



General Notes

- (i) This drawing is the property of RPS Consulting Engineers, it is a confidential document and must not be copied, used, or its content divulged without prior written consent.
- (ii) All Levels refer to Ordnance Survey Datum, Malin Head.
- (iii) DO NOT SCALE, use figured dimensions only, if in doubt ask.
- (iv) Hard copies, dwg and pdf will form a controlled issue of the drawing. All other formats (dwg etc) are deemed to be an uncontrolled issue and any work carried out based on these files is at the recipients own risk. RPS will not accept any responsibility for any errors from the use of these files, either by human error by the recipient, listing of the un-dimensioned measurements, compatibility with the recipients software, and any errors arising when these files are used to aid the recipients drawing production, or setting out on site.

No.	Date	By	App	Amendment / Issue
P02	Nov.'16	DC	EC	Issue For Part 8
P01	Nov.'16	DC	EC	Issue For Part 8
D01	Oct.'16	DC	EC	Draft Issue For Discussion

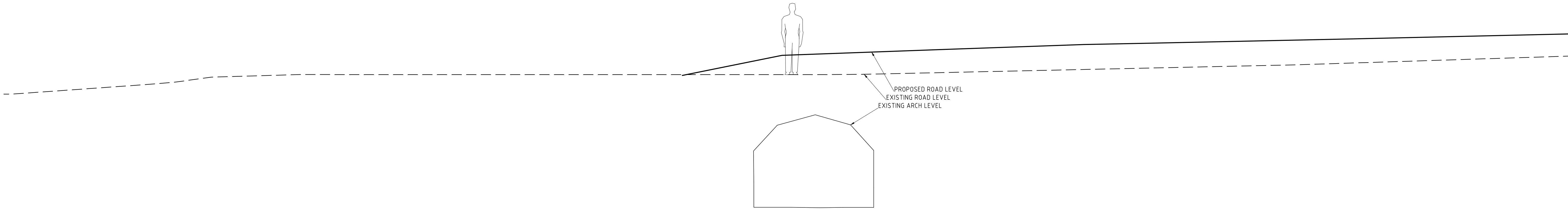


Innishmore
Ballincollig
Co. Cork
Ireland

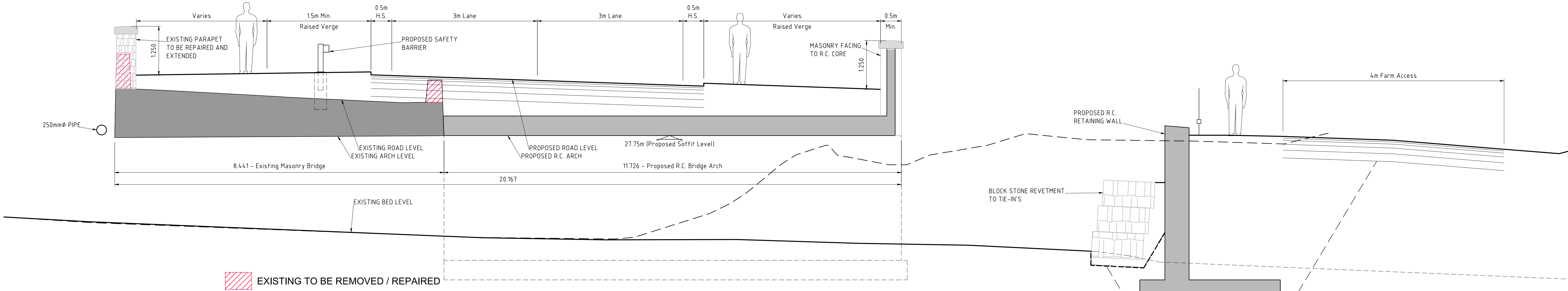
T +353 21 4665900
F +353 21 4873742
W www.rpsgroup.com/ireland
E ireland@rpsgroup.com

Drawn	DC
Checked	TC
Approved	KR
Date	Oct. 2016
Scale	Half @ A3
Shown	@ A1
Job No.	MCT0668

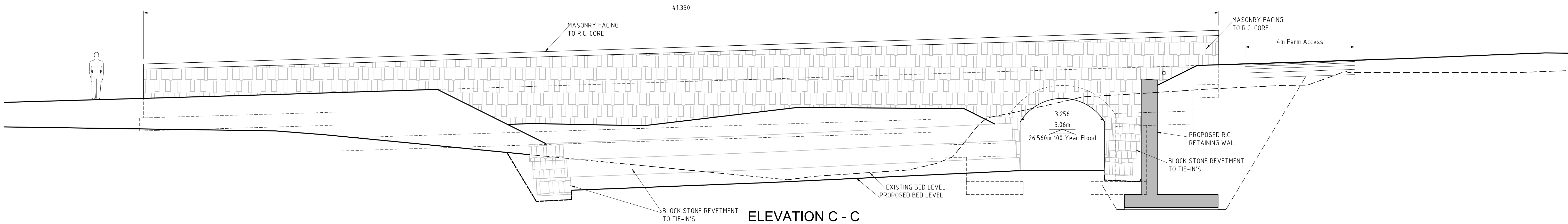
Project	Eirspan TO 269 Kerry, Cork & Clare Bridge Rehabilitation Works 2016
Title	ST4 Ballynamona Upper Bridge KY-N70-007 Proposed Bridge (Sheet 1 of 2)
File Ref.	BR0403 KY-N70-007.dwg
Drg. No.	BR0404
Rev	P02



SECTION A - A
(Scale 1:50)



SECTION B - B
(Scale 1:50)



ELEVATION C - C
(Scale 1:75)

Ordnance Survey Ireland Licence No. EN 0005016
© Ordnance Survey Ireland/Government of Ireland

Client



General Notes

(i) This drawing is the property of RPS Consulting Engineers, it is a confidential document and must not be copied, used, or its content divulged without prior written consent.
(ii) All Levels refer to Ordnance Survey Datum, Malin Head.
(iii) DO NOT SCALE, use figured dimensions only, if in doubt ask.
(iv) Hard copies, dwf and pdf will form a controlled issue of the drawing. All other formats (dwg etc) are deemed to be an uncontrolled issue and any work carried out based on these files is at the recipients own risk. RPS will not accept any responsibility for any errors from the use of these files, either by human error by the recipient, listing of the un-dimensioned measurements, compatibility with the recipients software, and any errors arising when these files are used to aid the recipients drawing production, or setting out on site.

No.	Date	by	chk	App
P02	Nov.'16	DC	DC	KR
P01	Nov.'16	DC	DC	KR
D01	Ocl.'16	DC	DC	KR
No.	Date	by	chk	App



Innishmore
Ballincollig
Co. Cork
Ireland

T +353 21 4665900
F +353 21 4873742
W www.rpsgroup.com/ireland
E ireland@rpsgroup.com

Drawn	DC
Checked	TC
Approved	KR
Date	Oct. 2016
Scale	Half @ A3
Shown	@ A1
Job No.	MCT0668

Project	Eirspan TO 269 Kerry, Cork & Clare Bridge Rehabilitation Works 2016
Title	ST4 Ballynamona Upper Bridge KY-N70-007 Proposed Bridge (Sheet 2 of 2)
File Ref.	BR0403 KY-N70-007.dwg
Drg. No.	BR0405
Rev	P02