



Appropriate Assessment Screening – Ballynamona Upper Bridge, Co. Kerry

November 2016














NRA Programme of Bridge Rehabilitation Works, Counties Cork, Clare and Kerry

Appropriate Assessment Screening – Ballynamona Upper Bridge, Co. Kerry

Document Control Sheet

Client:	Transport Infrastructure Ireland/ Kerry County Council
Project Title:	Kerry, Cork and Clare Bridge rehabilitations, 2016
Document Title:	Appropriate Assessment Screening – Ballynamona Upper Bridge, Co. Kerry
Document No:	MCT0668Rp002eP02

Text Pages:	32	Appendices:	2
-------------	----	-------------	---

Rev.	Status	Date	Author(s)	Reviewed By	Approved By
D01	Draft	18 th October 2016	CR/KB 	AF 	KR 
P01	Planning	7 th November 2016	CR/KB 	AF 	KR 
P02	Planning	29 th November 2016	CR/KB 	AF 	KR 

Copyright RPS Group Limited. All rights reserved.

The report has been prepared for the exclusive use of our client and unless otherwise agreed in writing by RPS Group Limited no other party may use, make use of or rely on the contents of this report.

The report has been compiled using the resources agreed with the client and in accordance with the scope of work agreed with the client. No liability is accepted by RPS Group Limited for any use of this report, other than the purpose for which it was prepared.

RPS Group Limited accepts no responsibility for any documents or information supplied to RPS Group Limited by others and no legal liability arising from the use by others of opinions or data contained in this report. It is expressly stated that no independent verification of any documents or information supplied by others has been made.

RPS Group Limited has used reasonable skill, care and diligence in compiling this report and no warranty is provided as to the report's accuracy.

No part of this report may be copied or reproduced, by any means, without the written permission of RPS Group Limited



TABLE OF CONTENTS

1	INTRODUCTION	1
1.1	BACKGROUND	1
1.2	EXISTING SITUATION AND SITE LOCATION	1
1.3	LEGISLATIVE CONTEXT	2
2	METHODOLOGY	3
2.1	STAGES OF THE APPROPRIATE ASSESSMENT	3
3	SCREENING	6
3.1	EXISTING ENVIRONMENT	6
3.1.1	Terrestrial Flora and Fauna	7
3.1.2	Aquatic Ecology	8
3.2	DESCRIPTION OF PROJECT	8
3.2.1	Proposed Works	8
3.2.2	Design and Construction Methodology	9
3.3	BRIEF DESCRIPTION OF THE EUROPEAN SITES	14
3.4	ASSESSMENT CRITERIA	21
3.4.1	Direct, Indirect or Secondary Impacts	21
3.4.2	Cumulative and in Combination Impacts	24
3.4.3	Likely Changes to the European Site(s)	27
3.4.4	Elements of the Project where the Effects are Likely to be Significant	27
4	SCREENING CONCLUSIONS AND STATEMENT	28
5	FINDING OF NO SIGNIFICANT EFFECTS REPORT MATRIX.....	29

APPENDICES

Appendix A **Proposed Works Drawings**

Appendix B **Aquatic Ecology Survey Report**

LIST OF FIGURES

Figure 1.1: Photograph of Ballynamona Upper Bridge	1
Figure 2.1: Four Stages of Appropriate Assessment	3
Figure 2.2: Location of Ballynamona Upper Bridge	5
Figure 3.1: EPA Data on Water Courses and Water Quality in the Vicinity of the Proposed Bridge Works	6
Figure 3.2: EPA data on Transitional Water Quality	7

LIST OF TABLES

Table 3.1: SACs within 15km of the Proposed Bridge Realignment Works	15
Table 3.2: SPAs within 15km of the Proposed Bridge Realignment Works	18
Table 3.3: List of Potential Plans and Projects which may contribute to Cumulative Impacts.....	25
Table 3.4: Potential Significant Effects on European Sites from the Proposed Realignment Works ..	26
Table 3.5: Likely Effect on European Sites	27

1 INTRODUCTION

1.1 BACKGROUND

This report comprises information in support of screening for an Appropriate Assessment in line with the requirements of the Planning and Development Act 2000 (as amended) and the European Communities (Birds and Natural Habitats) Regulations 2011 (S.I. No. 477/2011) for the proposed realignment works of the Ballynamona Upper Bridge (KYN-N70-007) (here after referred to as the Bridge) Co. Kerry.

1.2 EXISTING SITUATION AND SITE LOCATION

The Bridge carries the N70 over a tributary of River Maine. This tributary is referred to as the Cloghleagh Stream by the EPA (<http://gis.epa.ie/Envision>). It is a single span structure with a clear span of 3m located on the N70, approximately 3km north of Castlemaine, County Kerry (see **Figure 1.1**). The nearest European Site is the Slieve Mish Mountains SAC, which is located 1.4km to the north and west of the Bridge. The location of the Bridge is illustrated in **Figure 2.2**.

Figure 1.1: Photograph of Ballynamona Upper Bridge



Widening of the bridge is required and is the subject of this Appropriate Assessment Screening (AA).

1.3 LEGISLATIVE CONTEXT

The Council Directive 92/43/EEC on the Conservation of Natural Habitats and of Wild Fauna and Flora, better known as “The Habitats Directive”, provides legal protection for habitats and species of European importance. Articles 3 to 9 provide the legislative means to protect habitats and species of Community interest through the establishment and conservation of an EU-wide network of sites known as Natura 2000. These are Special Areas of Conservation (SACs) designated under the Habitats Directive and Special Protection Areas (SPAs) designated under the Conservation of Wild Birds Directive (79/409/ECC) as codified by Directive 2009/147/EC.

Articles 6(3) and 6(4) of the Habitats Directive set out the decision-making tests for plans and projects likely to have a significant effect on or to adversely affect the integrity of European Sites (Annex 1.1). Article 6(3) establishes the requirement for Appropriate Assessment (AA):-

Any plan or project not directly connected with or necessary to the management of the [European] site but likely to have a significant effect thereon, either individually or in combination with other plans or projects, shall be subjected to appropriate assessment of its implications for the site in view of the site’s conservation objectives. In light of the conclusions of the assessment of the implications for the site and subject to the provisions of paragraph 4, the competent national authorities shall agree to the plan or project only after having ascertained that it will not adversely affect the integrity of the site concerned and, if appropriate, after having obtained the opinion of the general public.

Article 6(4) states:-

If, in spite of a negative assessment of the implications for the [European] site and in the absence of alternative solutions, a plan or project must nevertheless be carried out for imperative reasons of overriding public interest, including those of a social or economic nature, Member States shall take all compensatory measures necessary to ensure that the overall coherence of Natura 2000 is protected. It shall inform the Commission of the compensatory measures adopted.

This Council Directive 92/43/EEC on the Conservation of Natural Habitats and of Wild Fauna is transposed into Irish Law through the European Communities (Birds and Natural Habitats) Regulations 2011 (S.I. No. 477/2011) as stated above.

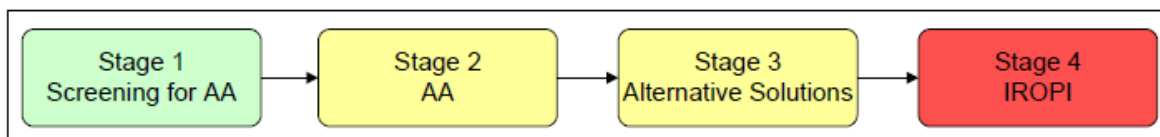
2 METHODOLOGY

2.1 STAGES OF THE APPROPRIATE ASSESSMENT

The Department of the Environment, Heritage and Local Government guidelines (DELHG, 2009, rev. 2010) outlines the European Commission's methodological guidance (EC, 2002) promoting a four-stage process to complete the Appropriate Assessment (AA), and outlines the issues and tests at each stage. An important aspect of the process is that the outcome at each successive stage determines whether a further stage in the process is required.

The four stages are summarised diagrammatically in **Figure 2.1**. Stages 1-2 deal with the main requirements for assessment under Article 6(3). Stage 3 may be part of the Article 6(3) Assessment or may be a necessary precursor to Stage 4. Stage 4 is the main derogation step of Article 6(4):-

Figure 2.1: Four Stages of Appropriate Assessment



Stages 1 and 2 relate to Regulation 42 of the Birds and Natural Habitats Regulations; and Stage 2 relates to Article 6(3) of the Habitats Directive; and Stages 3 and 4 to Article 6(4) of the Habitats Directive.

Stage 1 - Screening is the process that addresses and records the reasoning and conclusions in relation to the first two tests of Article 6(3):-

- i. Whether a plan or project (in this instance the proposed works) is directly connected to or necessary for the management of the European Sites, and
- ii. Whether a plan or project, alone or in combination with other plans and projects, is likely to have significant effects on the European Sites in view of their conservation objectives.

If the effects are deemed to be significant, potentially significant, or uncertain, or if the screening process becomes overly complicated, then the process must proceed to Stage 2 (AA). This report fulfils the information necessary to enable the competent authority to screen the proposal for the requirement to prepare an Appropriate Assessment.

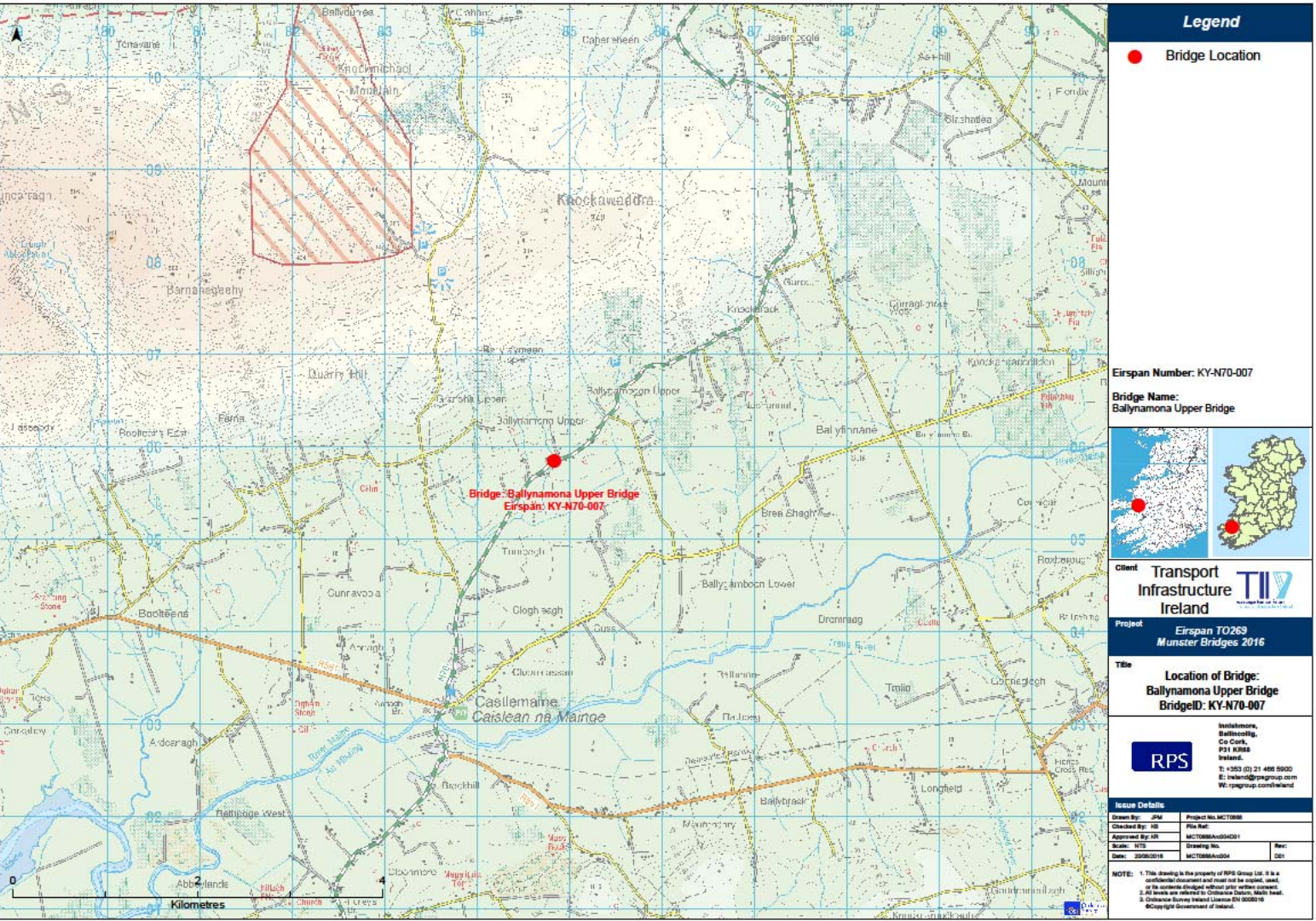
This report forms Stage 1 of the AA process and sets out the following information:-

- Description of the proposed bridge works,
- Characteristics of the proximal European Sites, and
- Assessment of Significance of the proposed works on the European Sites in question.

This report has been prepared having regard to the following:-

- Appropriate Assessment of Plans and Projects in Ireland Guidance for Planning Authorities (DOEHLG 2009, Rev 2010);
- Managing Natura 2000 Sites: the provisions of Article 6 of the 'Habitats' Directive 92/43/EEC, Office for Official Publications of the European Communities, Luxembourg (EC, 2000);
- Assessment of Plans and Projects Significantly Affecting Natura 2000 Sites: Methodological guidance on the provisions of Article 6(3) and (4) of the Habitats Directive 92/43/EEC, Office for Official Publications of the European Communities, Luxembourg (EC, 2002);
- Guidance document on Article 6(4) of the 'Habitats Directive' 92/43/EEC – Clarification of the concepts of: alternative solutions, imperative reasons of overriding public interest, compensatory measures, overall coherence, opinion of the commission; (EC, 2007);
- Interpretation Manual of European Union Habitats. Version EUR 28. European Commission 2013;
- The European Union (Environmental Impact Assessment and Habitats) Regulations 2011;
- The European Communities (Birds and Natural Habitats) Regulations 2011, and
- The Planning and Development Act 2000-2015.

Figure 2.2: Location of Ballynamona Upper Bridge



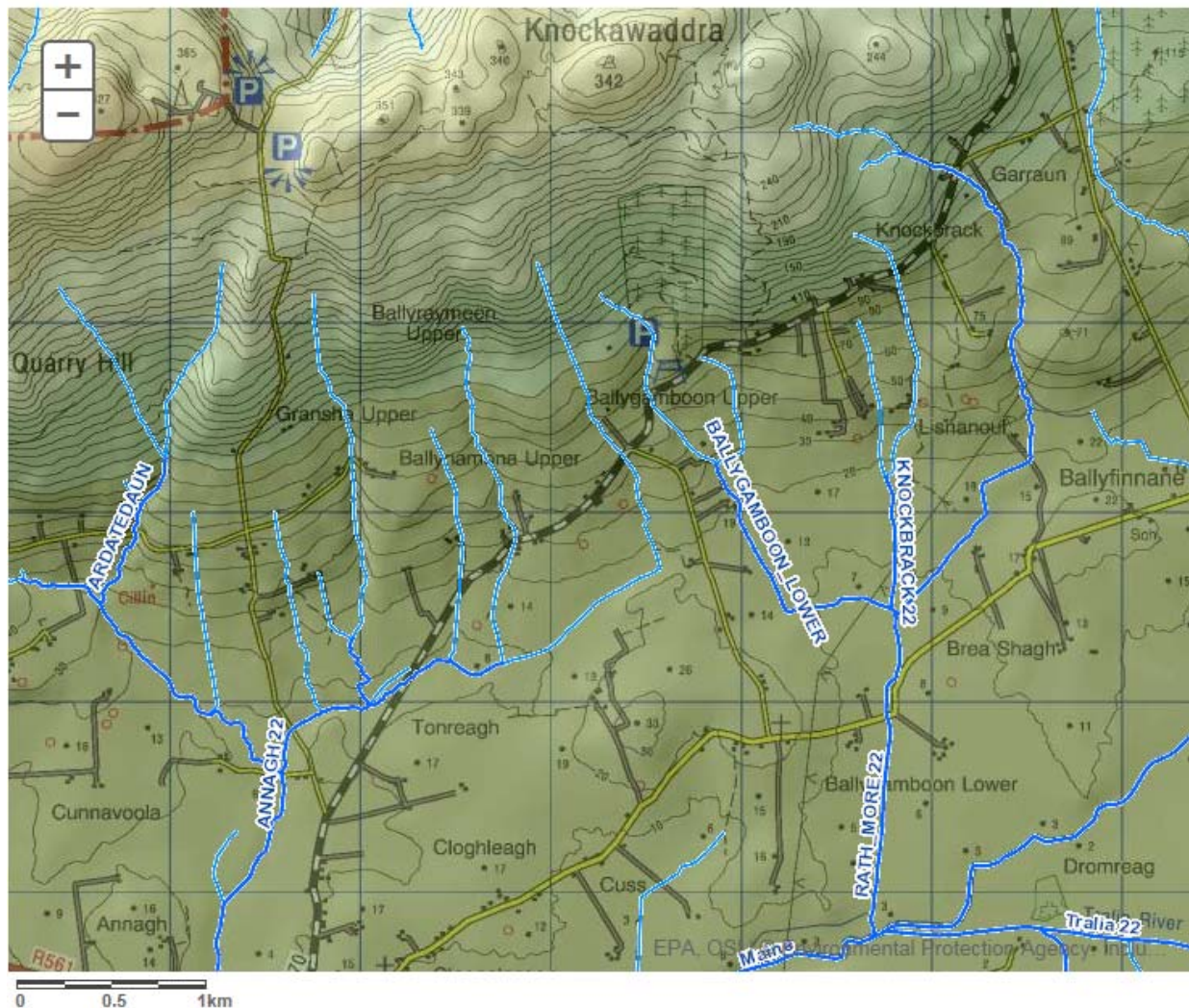
3 SCREENING

3.1 EXISTING ENVIRONMENT

The bridge is a single span masonry arch bridge spanning the Cloghleagh Stream, which is a tributary of the River Annagh.

The River Annagh flows southwards to the West of Castlemaine, enters the River Maine and then flows into Castlemaine Harbour. The water quality of the tributary is not monitored by the EPA (the WFD has classified the tributary and much of the River Maine as unassigned water quality status). The EPA map (**Figure 3.1** below) illustrates the River Annagh. At the coast, Castlemaine Harbour is considered to be of 'Unpolluted' status according to the EPA Transitional Water Quality 2010-2012 (**Figure 3.2**)¹.

Figure 3.1: EPA Data on Water Courses and Water Quality in the Vicinity of the Proposed Bridge Works



¹ <http://gis.epa.ie/Envision>, accessed 30/06/2016

Figure 3.2: EPA data on Transitional Water Quality



Site visits were conducted by an RPS ecologist on 21st June and 27th July 2016. An Aquatic survey was conducted by the Aquatic Service Unit in July 2016. **Section 3.1.1** and **Section 3.1.2** summarises the information gathered during the respective site visits.

3.1.1 Terrestrial Flora and Fauna

Ballynamona Upper Bridge is surrounded by agriculturally improved grassland and associated farm buildings and dwellings. There is a small grassy road verge to the north west of the bridge with a garden hedge (*Cupressus* sp); and a stone wall and earth bank to the north east and south west of the bridge, which is vegetated with Ash saplings, Nettle, Bramble and grasses. There is a grass verge, earth bank and farm access track to the south east of the bridge.

Ballynamona Upper Bridge spans the Cloghleaugh Stream. The stream is lined by a woodland strip predominantly comprised of Alder (*Alnus glutinosa*), Sycamore (*Acer pseudoplatanus*) and Ash (*Fraxinus excelsior*), with Bramble (*Rubus fruticosus*), *Fuschia* and Nettle (*Urtica dioica*) common in the shrub layer and ground flora. There is a semi-mature ivy covered Ash tree on the downstream side of the bridge that has potential features of use by bats as roosting or resting places such as cracks, crevices or thick ivy cover.

No evidence of otter activity or otter holts was observed in the vicinity of the bridge. With regards to birds, there was no nesting potential in the bridge structure. The habitat adjacent to the bridge is unsuitable for kingfisher. There is some nesting potential for other bird species in the trees and scrub lining the stream. The Bridge is shotcreted (sprayed with concrete) and does not contain any cracks or crevices of potential use by bats.

No invasive non-native species were observed at the culvert or its environs.

3.1.2 Aquatic Ecology

From 10m upstream to about 20m downstream of the bridge, milking cows use the stream bed to access milking sheds from fields north of the N70. At the time of the site visit (July 2016), there was manure in the stream and it appeared that cobbly substrates are disturbed by constant trampling. In its natural state (away from cattle influence), the stream is small (1-1.5m wide, with 0.03m riffles and small pool/runs up to 0.15m) and step-pool-cascade in nature. Substrates were cobble and gravel with a limited bryophyte community and quite dense riparian tree cover for at least the first 150m d/s of the bridge.

This is at best a small trout stream. It is too small and unstable for salmon and generally lacks the silt deposits suitable for lamprey nursery, although brook lamprey (*Lampetra planeri*) cannot be ruled out. The stream is affected by milking cows accessing this area regularly so habitat around the bridge itself is not highly suitable, even for trout.

The Bridge is not located in a *Margaritifera* sensitive area².

3.2 DESCRIPTION OF PROJECT

3.2.1 Proposed Works

The proposed works include the online realignment of approximately 240m of the existing N70. The works shall also include the construction of an insitu reinforced concrete bridge widening the existing bridge; the widened bridge shall be (0.2m long and 3m wide). The works shall include, *inter alia* the following activities:-

- Provision of traffic management including a bailey bridge, site clearance and erection of contractor's compound;
- Earthworks (import and export of fill materials) for the construction of the widened road base and embankments;
- Provision of water management: the existing river shall be dammed and flumed to allow the foundations for the bridge extension to be constructed;
- Excavation for the new bridge foundations;
- Construction of new in-situ concrete bridge foundations, abutments and bridge deck;
- Application of bridge deck waterproofing and installation of new bridge parapets and safety barrier;
- Masonry cladding to the widened reinforced concrete section;

² <http://www.npws.ie/maps-and-data/habitat-and-species-data>, accessed 01/07/2016

- Provision of new road surfacing and lines on the widened road;
- Topsoiling and grass seeding of the widening bridge embankments; and
- Demobilisation from site and removal of traffic management.
- Standard Environmental Protection Measures

The sequence of work activities shall be dependent on the on the contractor's proposed construction sequence.

A description of works is included in **Appendix A**.

3.2.2 Design and Construction Methodology

The proposed works will be carried out by a competent contractor experienced in this type of work and who has undertaken this type of work at other bridge locations. This contractor will be suitably appointed through a tendering process and will meet the requirements of the construction measures outlined below, together with the requirements of the method statements provided to each contractor at the tendering stage.

The following guidelines and documents will inform the method statements and should be consulted during the detailed planning of the works phase:

- Good practice guidelines on the control of water pollution from construction sites developed by the Construction Industry Research and Information Association (CIRIA) in particular:-
 - IFI (2016) *Guidelines on Protection of Fisheries during Construction Works in and Adjacent to Waters*. Inland Fisheries Ireland, Dublin;
 - Irish Water (2016). *Information and Guidance Document on Japanese knotweed Asset Strategy and Sustainability*;
 - NRA (2008) *Guidelines for the Crossing of Watercourses during the Construction of National Road Schemes*. National Roads Authority, Dublin;
 - NRA (2010) *Guidelines for the Management of Noxious Weeds and Non- Native Invasive Plant Species on National Roads*. National Roads Authority, Dublin;
 - NRA (2008) 'Environmental Impact Assessment of National Road Schemes, A Practical Guide' National Roads Authority, Dublin;
 - Murphy, D. (2004) *Requirements for the Protection of Fisheries Habitat during Construction and Development Works at River Sites*. Eastern Regional Fisheries Board, Dublin;
 - DOMNR (1998). *Fishery guidelines for Local Authority works*. Department of the Marine and Natural Resources, Dublin;
 - H. Masters-Williams et al (2001) *Control of water pollution from construction sites. Guidance for consultants and contractors (C532)*, CIRIA;
 - E. Murnane, A. Heap and A. Swain. (2006) *Control of water pollution from linear construction projects. Technical guidance (C648)*, CIRIA; and
 - E. Murnane et al., (2006) *Control of water pollution from linear construction projects. Site guide (C649)*, CIRIA.

3.2.2.1 General Measures

The following text sets out in summary the general measures that will be incorporated into the Contractor Method Statements and how they will be implemented on site:-

- Except where absolutely necessary, machinery will operate from the bank side and not in-stream;
- Machinery used will not be refuelled near the river and no fuels, oils etc. will be stored on-site;
- No hedgerows or trees will be removed between 1st March and 31st August as per the Wildlife Act;
- Wash-down water from exposed bridge surfaces will be trapped to allow sediment to settle out and reach neutral pH before clarified water is released to the river or drain system or allowed to percolate into the ground;
- Raw or uncured waste concrete will be disposed of by removal from the site;
- Fuels, lubricants and hydraulic fluids for equipment used on the site, as well as any solvents, oils, and paints shall be carefully handled to avoid spillage, properly secured against unauthorised access or vandalism, and provided with spill containment according to codes of practice;
- Any spillage of fuels, lubricants or hydraulic oils must be immediately contained and the contaminated soil removed from the site and properly disposed of;
- Waste oils and hydraulic fluids must be collected in leak-proof containers and removed from the site for disposal or re-cycling;
- Mixing of concrete must be carried out away from watercourses;
- Run off from machine service and concrete mixing areas must not enter the watercourse;
- All plant and equipment employed on the construction site (e.g. excavator, footwear, etc.) must be thoroughly cleaned down using a power washer unit prior to arrival on site to prevent the spread of invasive plant species such as Japanese knotweed, Rhododendron and Himalayan Balsam; and
- Generation of dust will be controlled during the demolition of the bridge structure through use of bowsers/wetting down as appropriate.

3.2.2.2 Additional Measures Specifically to Protect Water Quality

The following measures are critical for preserving water quality and aquatic habitats:-

Water Management

- Damming of a watercourse must occur at low flow.
- It is essential that sufficient pump or flume capacity is on hand before operations commence to ensure that: (a) upstream flows can be adequately transferred, and (b) downstream flows are not stopped or significantly interrupted.
- Sandbagging (damming) must be carefully planned and executed as this carries a risk of negative impacts through generation or introduction of silt and sediment to the river system (if bags burst, for example).

- Sand-bags must be clean and of good integrity, preferably fully sealed (i.e., composed of high grade polythene, not webbing or hessian).
- Sand-bags must be filled with very clean, coarse grade sand with no fines at all. They need to be carefully handled and placed so they don't burst and no other additional material (like clay or soil etc.) should be introduced to seal gaps.
- Small (1/4 filled) sandbags must be on hand to seal gaps/leaks in dams as they arise – this will discourage the use of clay or soil to seal gaps.

With any works involving river damming there is always a need for additional pumping from the works area to retain dry conditions. Complete drying out of instream working areas is a difficult task. Even tiny leaks through dams can lead to pooling of water over time, requiring intermittent or continual pumping out. This water can easily become contaminated with sediment or substances that are harmful to aquatic life (cement, oils etc.).

- At no time should contaminated water from the working area be pumped directly to the river/stream.
- Water contaminated with sediment must be pumped through a series of settlement tanks before it is discharged back to the waterbody.
- Water contaminated with spilled or leaked concrete or even water that leaks and surrounds newly dry concrete can be very alkaline. It must be pumped into barrels and removed off-site to an appropriate disposal facility.

Concrete

- Wet concrete and cement/mortar are very alkaline and corrosive and can cause serious pollution to watercourses.
- Disposal of raw or uncured waste concrete must be controlled to ensure that the watercourse will not be impacted.
- Best practice in bulk-liquid concrete management addressing pouring and handling, secure shuttering / form-work, adequate curing times must be adhered to.
- Where shuttering is used, measures must be put in place to prevent against shutter failure and control storage, handling and disposal of shutter oils.
- Wash water from cleaning ready mix concrete lorries and mixers may be contaminated with cement and is therefore highly alkaline. Lorries and mixers and all concrete delivery equipment (wheelbarrows, buckets etc.) must be washed out off site.
- Cement dust must be controlled as it is alkaline and harmful to the surrounding ecology. Activities which result in the creation of cement dust must be controlled by dampening down areas.
- The timing of the works must be specified and agreed with the IFI in relation to fish migration and spawning periods.

Hydrocarbons

- There can be no storage of hydrocarbons or any polluting chemicals within 50m of the watercourse or any active/inactive drains connecting to the river. There must be no refuelling of vehicles/equipment within 50m of a river.
- Any diesel or fuel oils stored on site must be bunded to 110% of the capacity of the storage tank. Design and installation of fuel tanks must be in accordance with best practice guidelines BPGCS005, oil storage guidelines. Drip trays and spill kits must be kept available on site.

- All stationary plant must be placed on drip trays to prevent leaking oils reaching the river or entering groundwater.
- No washings or waste materials of any kind can be directed into the stream.
- Machinery on site must have pollution control kits on hand in the event of an emergency.

Construction Waste

- The demolished bridge must be collected by an excavator and disposed of correctly offsite so that they don't enter river channels.
- All construction related waste, e.g., plastics, cable ties, geotextile etc. must be collected and disposed of correctly offsite so that they don't enter river channels.

3.2.2.3 Additional Measures Specifically to Protect Fish Species and Aquatic Species

The following measures are critical for protecting fish and aquatic species:-

- Works must be undertaken during a period of low flow when there is a low risk of flood events. This makes all activities and mitigations easier to implement and manage and limits the potential for generation of sediment and mobilisation of sediment and pollutants downstream.
- The placement of sandbags and capacity of the flume must be such that, in the event that a spate occurs, water can be managed so it does not flow into the works area.
- There shall be pumps on hand within the dried out streambed works area to deal with leaks through upstream and downstream dams. Leaked water can be pumped back over to the watercourse so long as it is not contaminated with pollutants/sediment from the works area. Any contaminated water must be disposed of correctly off-site. Any pumps used shall have appropriate grill or mesh screens at intake points to avoid intake of fish.
- Works must be completed with one damming/ draw down to avoid repeated interventions that carry negative impacts on each occasion.
- Sandbagging must be carefully planned and executed as this carries a risk of negative impacts through generation or introduction of silt and sediment to the river system. Sand-bagging is less risky than other methods, but only if bags are clean and of good integrity, preferably fully sealed (i.e., composed of high grade polythene, not webbing or hessian). They should contain very clean, coarse grade sand with no fines at all. They need to be carefully handled and placed so they don't burst and no other additional material (like clay or soil etc.) should be introduced to seal gaps.
- Inland Fisheries Ireland must be consulted prior to works commencing with regards to methods proposed and timing of works, especially with regards to fisheries restricted periods. IFI shall be informed of the existence of this report.
- Arrangement must be made to accommodate IFI staff to be on-site to supervise damming and drying out of the streambed.
- IFI will advise on whether electrofishing is required prior to drying out of the culvert reach and IFI staff should be present during the actual damming and drying out to rescue and relocate any fish that become stranded by the operation.
- The discharge point of the flume must be carefully placed so as to avoid scouring of banks and streambed. A baffle can be used to ensure water velocity at the discharge point is reduced.

- At any stage during works, any splashed, leaked, spilled or excess mortar must be prevented from entering the stream and/or making contact with the dry river bed or any standing water. There must be a spillage response plan in place prior to works commencing.
- Any concrete shuttering used must be secure and leak-free. Correct concrete curing times must be observed.

3.2.2.4 Special Measures for Invasive Species

No records of invasive species are known from the study area. In addition no high impact invasive species were observed in the project area during the site surveys conducted on 22th June and 27th July 2016.

The presence of invasive species has the potential to lead to an offence under the European Communities (Birds and Natural Habitats) Regulations 2011 (S.I. No. 477 of 2011). Regulation 49 of the 2011 Regulations prohibits (unless under licence) the breeding, release, or allowing or causing the dispersal from confinement of any animal listed in the Third Schedule of the Regulations; or the planting, allowing or causing dispersal, and spreading of any plant listed in the Third Schedule. Japanese Knotweed is a plant listed in the Third Schedule.

It is an offence to plant or encourage the spread of invasive species by moving contaminated soil from one place to another, or incorrectly handling and transporting contaminated material or plant cuttings. Persons must therefore take all reasonable steps and exercise due diligence to avoid committing an offence under the 2011 Regulations:-

- The Works Requirements must specify and the Contractor must ensure that the source locations for materials which are introduced to the site during the construction phase of the project should be free from non-native invasive species.
- All plant and equipment employed on the construction site (e.g. excavator, footwear, etc.) must be thoroughly cleaned down using a power washer unit prior to arrival on site to prevent the spread of invasive plant species such as Japanese knotweed, Rhododendron and Himalayan Balsam.

3.2.2.5 Special Measures for Bats

All bats are protected under the Wildlife (Amendment) Act 2000 and Annex IV of the Habitats Directive 1992.

- The removal of mature Ivy covered trees adjacent to the bridge will be avoided where feasible. Should removal of mature Ivy covered trees be unavoidable, all trees scheduled for removal shall be checked for suitability as a bat roost by an experienced bat ecologist.
- Where removal of mature trees that have been identified as having potential bat roosts is unavoidable, these trees shall ideally be felled in the period late August to late October, or early November, in order to avoid the disturbance of any roosting bats as per NRA guidelines³. Tree felling shall be completed by Mid-November at the latest because bats roosting in trees are very vulnerable to disturbance during their hibernation period (November – April). Once felled,

³ National Roads Authority (2005): Guidelines for the Treatments of Bats Prior to the Construction of National Road Schemes. National Roads Authority, Dublin.

trees that have potential bat roost features shall be left intact on-site for 24 hours prior to disposal to allow bats to escape overnight.

- Where bats are identified within a tree, it will be necessary to seek derogation from the National Parks and Wildlife Services to exclude the bats and fell. The roost must not be altered or affected in any way prior to the time and using the measures stipulated in the licence for the exclusion of bats and felling must be carried out under the supervision of a bat specialist named on the licence.

3.3 BRIEF DESCRIPTION OF THE EUROPEAN SITES

Table 3.1 lists the SACs and **Table 3.2** lists the SPAs that are within 15km of the project area, and **Figure 3.1** shows their locations in relation to the proposed realignment works. There are five SACs and three SPAs within 15km of the Bridge.

The integrity of a European Site (referred to in Article 6.3 of the EU Habitats Directive) is determined based on the conservation status of the Qualifying Interests of the SAC or SPA. The Qualifying Interests for each site have been obtained through a review of the Conservation Objectives available from the National Parks and Wildlife Service (NPWS).

Table 3.1: SACs within 15km of the Proposed Bridge Realignment Works

Site Code	Site Name	Qualifying Habitats	Qualifying Species	Distance From Bridge ⁴	Connectivity
002185	Slieve Mish Mountains SAC	Northern Atlantic wet heaths with <i>Erica tetralix</i> [4010] European dry heaths [4030] Alpine and Boreal heaths [4060] Siliceous rocky slopes with chasmophytic vegetation [8220]	<i>Trichomanes speciosum</i> (Killarney Fern) [1421]	1.4km – North and west	No connectivity
000343	Castlemaine Harbour SAC	Estuaries [1130] Mudflats and sandflats not covered by seawater at low tide [1140] Annual vegetation of drift lines [1210] Perennial vegetation of stony banks [1220] Salicornia and other annuals colonising mud and sand [1310] Atlantic salt meadows (<i>Glauco-Puccinellietalia maritimae</i>) [1330] Mediterranean salt meadows (<i>Juncetalia maritimi</i>) [1410] Embryonic shifting dunes [2110] Shifting dunes along the shoreline with <i>Ammophila arenaria</i> (white dunes) [2120] Fixed coastal dunes with herbaceous vegetation (grey dunes) [2130] Dunes with <i>Salix repens</i> ssp. <i>argentea</i> (<i>Salicion arenariae</i>) [2170] Humid dune slacks [2190]	<i>Petromyzon marinus</i> (Sea Lamprey) [1095] <i>Lampetra fluviatilis</i> (River Lamprey) [1099] <i>Salmo salar</i> (Salmon) [1106] <i>Lutra lutra</i> (Otter) [1355] <i>Petalophyllum ralfsii</i> (Petalwort) [1395]	4.6km - South west	Indirect hydrological connection. The Cloghleagh Stream flows under the Ballynamona Bridge and into the Annagh River which flows in the Maine River which is part of Castlemaine Harbour SAC.

⁴ Measured in kilometres “as the crow flies”

Site Code	Site Name	Qualifying Habitats	Qualifying Species	Distance From Bridge ⁴	Connectivity
		Alluvial forests with <i>Alnus glutinosa</i> and <i>Fraxinus excelsior</i> (Alno-Padion, Alnion incanae, Salicion albae) [91E0]			
002112	Ballyseedy Wood SAC	Alluvial forests with <i>Alnus glutinosa</i> and <i>Fraxinus excelsior</i> (Alno-Padion, Alnion incanae, Salicion albae) [91E0]		6.8km – North	No connectivity
002070	Tralee Bay And Magharees Peninsula, West To Cloghane SAC	Estuaries [1130] Mudflats and sandflats not covered by seawater at low tide [1140] Coastal lagoons [1150] Large shallow inlets and bays [1160] Reefs [1170] Annual vegetation of drift lines [1210] Perennial vegetation of stony banks [1220] Salicornia and other annuals colonising mud and sand [1310] Atlantic salt meadows (<i>Glauco-Puccinellietalia maritima</i>) [1330] Mediterranean salt meadows (<i>Juncetalia maritimi</i>) [1410] Shifting dunes along the shoreline with <i>Ammophila arenaria</i> (white dunes) [2120] Fixed coastal dunes with herbaceous vegetation (grey dunes) [2130] Dunes with <i>Salix repens</i> ssp. <i>argentea</i> (Salicion arenariae) [2170] Humid dune slacks [2190] Molinia meadows on calcareous, peaty or clayey-silt-laden soils (<i>Molinion caeruleae</i>) [6410]	<i>Trichomanes speciosum</i> (Killarney Fern) [1421]	7.3km - North west	No connectivity

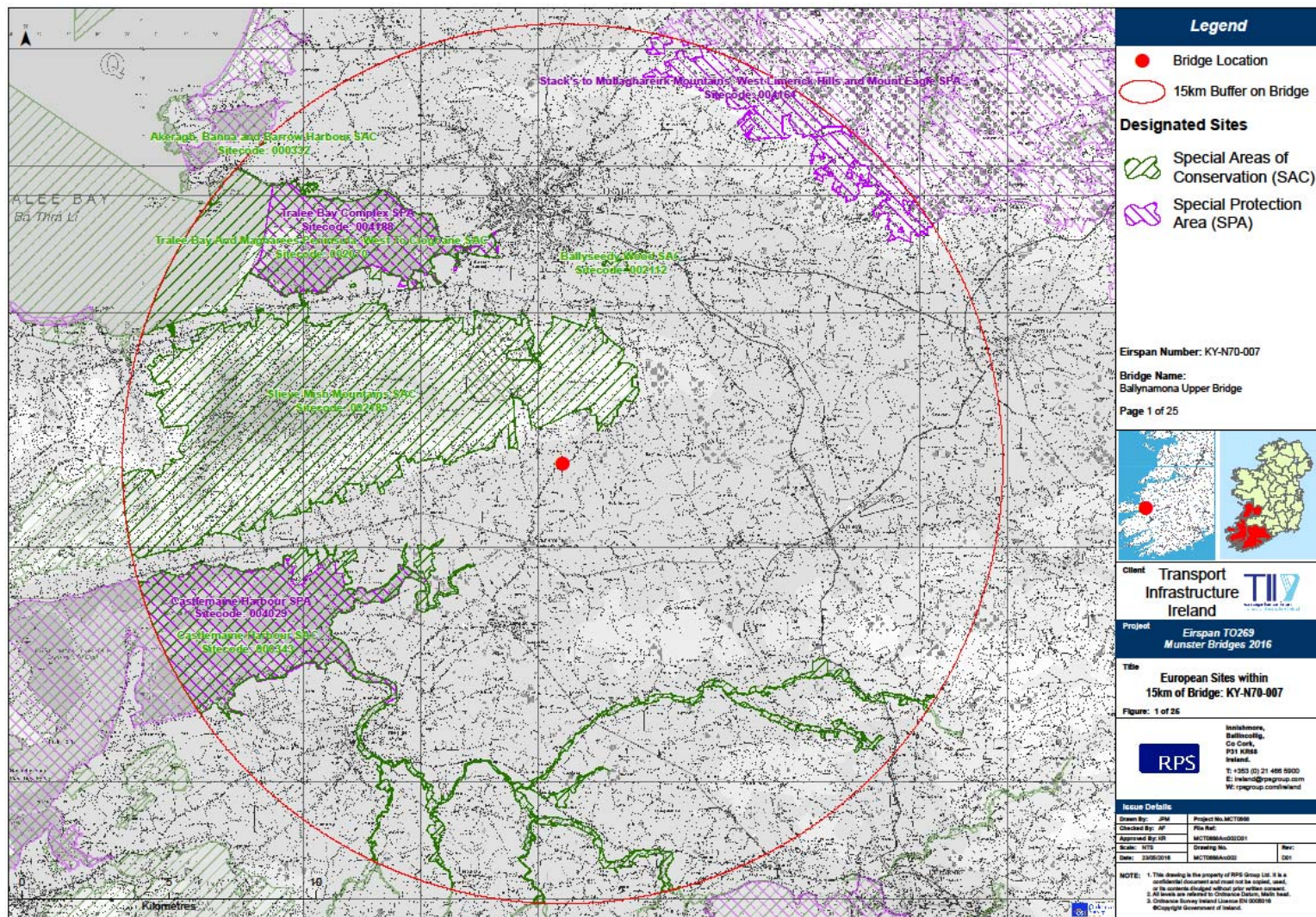
Site Code	Site Name	Qualifying Habitats	Qualifying Species	Distance From Bridge ⁴	Connectivity
		Alluvial forests with <i>Alnus glutinosa</i> and <i>Fraxinus excelsior</i> (<i>Alno-Padion</i> , <i>Alnion incanae</i> , <i>Salicion albae</i>) [91E0]			
000332	Akeragh, Banna and Barrow Harbour SAC	Annual vegetation of drift lines [1210] Salicornia and other annuals colonising mud and sand [1310] Atlantic salt meadows (<i>Glauco-Puccinellietalia maritima</i>) [1330] Mediterranean salt meadows (<i>Juncetalia maritimi</i>) [1410] Embryonic shifting dunes [2110] Shifting dunes along the shoreline with <i>Ammophila arenaria</i> (white dunes) [2120] Fixed coastal dunes with herbaceous vegetation (grey dunes) [2130] Humid dune slacks [2190] European dry heaths [4030]		14.9km – North west	No connectivity

Table 3.2: SPAs within 15km of the Proposed Bridge Realignment Works

Site Code	Site Name	Qualifying Feature Annex I species	Distance From Bridge	Connectivity
004029	Castlemaine Harbour SPA	Red-throated Diver (<i>Gavia stellata</i>) [A001] Cormorant (<i>Phalacrocorax carbo</i>) [A017] Light-bellied Brent Goose (<i>Branta bernicla hrota</i>) [A046] Wigeon (<i>Anas penelope</i>) [A050] Mallard (<i>Anas platyrhynchos</i>) [A053] Pintail (<i>Anas acuta</i>) [A054] Scaup (<i>Aythya marila</i>) [A062] Common Scoter (<i>Melanitta nigra</i>) [A065] Oystercatcher (<i>Haematopus ostralegus</i>) [A130] Ringed Plover (<i>Charadrius hiaticula</i>) [A137] Sanderling (<i>Calidris alba</i>) [A144] Bar-tailed Godwit (<i>Limosa lapponica</i>) [A157] Redshank (<i>Tringa totanus</i>) [A162] Greenshank (<i>Tringa nebularia</i>) [A164] Turnstone (<i>Arenaria interpres</i>) [A169] Chough (<i>Pyrrhocorax pyrrhocorax</i>) [A346] Wetland and Waterbirds [A999]	6.1km – South west	Indirect hydrological connection. The Cloghleaugh Stream flows under the Ballynamona Bridge and into the Annagh River which flows in the Maine River which is part of Castlemaine Harbour SPA.
004161	Stack's to Mullaghareirk Mountains, West Limerick Hills and Mount Eagle SPA	Hen Harrier (<i>Circus cyaneus</i>) [A082]	12.8km – North east	No connectivity
004188	Tralee Bay Complex SPA	Whooper Swan (<i>Cygnus cygnus</i>) [A038] Light-bellied Brent Goose (<i>Branta bernicla hrota</i>) [A046] Shelduck (<i>Tadorna tadorna</i>) [A048] Wigeon (<i>Anas penelope</i>) [A050]	7.4km – North west	No connectivity

Site Code	Site Name	Qualifying Feature Annex I species	Distance From Bridge	Connectivity
		Teal (<i>Anas crecca</i>) [A052] Mallard (<i>Anas platyrhynchos</i>) [A053] Pintail (<i>Anas acuta</i>) [A054] Scaup (<i>Aythya marila</i>) [A062] Oystercatcher (<i>Haematopus ostralegus</i>) [A130] Ringed Plover (<i>Charadrius hiaticula</i>) [A137] Golden Plover (<i>Pluvialis apricaria</i>) [A140] Grey Plover (<i>Pluvialis squatarola</i>) [A141] Lapwing (<i>Vanellus vanellus</i>) [A142] Sanderling (<i>Calidris alba</i>) [A144] Dunlin (<i>Calidris alpina</i>) [A149] Black-tailed Godwit (<i>Limosa limosa</i>) [A156] Bar-tailed Godwit (<i>Limosa lapponica</i>) [A157] Curlew (<i>Numenius arquata</i>) [A160] Redshank (<i>Tringa totanus</i>) [A162] Turnstone (<i>Arenaria interpres</i>) [A169] Black-headed Gull (<i>Chroicocephalus ridibundus</i>) [A179] Common Gull (<i>Larus canus</i>) [A182] Wetland and Waterbirds [A999]		

Figure 3.1: European Sites within 15km of the Bridge Works



3.4 ASSESSMENT CRITERIA

3.4.1 Direct, Indirect or Secondary Impacts

Tables 2.1 and **2.2** list the European Sites within 15km of the proposed works. There are eight sites in all, five SACs and three SPAs. The proposed bridge works are not situated within any SACs or SPAs therefore there are no direct impacts to any European Sites through landtake or fragmentation of habitats.

There is no hydrological connectivity between the proposed works and Slieve Mish Mountains SAC, Ballyseedy Wood SAC, Tralee Bay And Magharees Peninsula, West To Cloghane SAC and Akeragh, Banna and Barrow Harbour SAC. Furthermore, these SAC's are situated a significant distance from the proposed works (between 1.4- 14.9km) and will not be impacted either directly or indirectly. Therefore potential significant effects to these sites are no longer considered as part of this assessment.

Likewise, there is no hydrological connectivity to Stack's to Mullaghareirk Mountains, West Limerick Hills and Mount Eagle SPA and Tralee Bay Complex SPA, and it is extremely unlikely that the qualifying species of this SPA are using the agriculturally improved lands in the vicinity of the proposed works. It is not anticipated that the proposed works would result in a significant increase in the level of background noise disturbance in the local areas. Any disturbance to bird species within nearby European Sites as a result of the proposed works is considered extremely unlikely. Furthermore, potential disturbances will be temporary and confined to the construction phase of the development only. Therefore, it is not anticipated that the proposed works will have a significant effect on Stack's to Mullaghareirk Mountains, West Limerick Hills and Mount Eagle SPA and Tralee Bay Complex SPA with regards to noise disturbance of birds.

The potential significant effects on European sites as a result of the proposed N70 bridge realignment works are primarily limited to those incurred due to a change in water quality in the underlying water course and in turn the Castlemaine Harbour SAC and SPA, as detailed below.

Castlemaine Harbour SAC

Castlemaine Harbour is a large site located on the south-east corner of the Dingle Peninsula, Co. Kerry. It consists of the whole inner section of Dingle Bay, i.e. Castlemaine Harbour, the spits of White Strand/ Rosbehy and a little of the coastline to the west. The River Maine, almost to Castlemaine, and much of the River Laune catchment, including the Gaddagh, Gweestion, Glanooragh, Cottoner's River and the River Loe are also included within the site. Castlemaine Harbour is of major ecological importance. It contains a range of coastal habitats of excellent quality, including many that are on Annex I of the E.U. Habitats Directive, and two which are listed with priority status (fixed dunes and alluvial forests). It also includes long stretches of river and stream which are excellent habitats for Salmon, Lamprey and Otter. Part of the site is designated a Special Protection Area (SPA) and is listed as a site under the Ramsar Convention. Part of Castlemaine Harbour is a Statutory Nature Reserve, while Inch and Rosbehy are Wildfowl Sanctuaries.

The site specific and detailed conservation objectives for Castlemaine Harbour SAC are provided in the Conservation Objectives document available on the NPWS website, as follows: http://www.npws.ie/sites/default/files/protected-sites/conservation_objectives/CO000343.pdf. For this report the version consulted was: Version 2.0, 19th July 2011.

The qualifying habitats and species of Castlemaine Harbour SAC are listed in **Table 3.1**.

An aquatic ecology survey conducted at Ballynamona Upper Bridge in July 2016 found that the Cloghleagh Stream is a small, fairly low volume stream that may support trout downstream of the bridge. It is too small and unstable for salmon and generally lacks silt deposits suitable for lamprey nursery, although brook lamprey (*Lampetra planeri*) cannot be ruled out. The stream is currently affected by milking cows accessing regularly therefore habitat around the bridge itself is not highly suitable, even for trout. There is a risk of indirect impact to aquatic habitats downstream of the bridge as a result of construction activities, as detailed in **Table 3.2**.

Table 3.2: Summary of Potential Impacts on Aquatic Species

Works Proposed	Potential Impact on Aquatic Species
<p><u>Bridge Widening/Replacement</u></p> <ul style="list-style-type: none"> Provision of traffic management including a bailey bridge, site clearance and erection of contractor's compound; Earthworks (import and export of fill materials) for the construction of the widened road base and embankments; Provision of water management: the existing river shall be dammed and flumed to allow the foundations for the bridge extension to be constructed; Excavation for the new bridge foundations; Construction of new in-situ concrete bridge foundations, abutments and bridge deck; Application of bridge deck waterproofing and installation of new bridge parapets and safety barrier; Masonry cladding to the widened reinforced concrete section; Provision of new road surfacing and lines on the widened road; Topsoiling and grass seeding of the widening bridge embankments; and Demobilisation from site and removal of traffic management. Standard Environmental Protection Measures 	<p>This is a small, fairly low volume trout stream. Patchy spawning habitat downstream of the bridge can be negatively affected indirectly if excessive sediment or fines enter the stream during construction. Suspended solids can harm fish gills in small streams such as this, also smothering spawning/nursery habitat and altering invertebrate food supply. Without adequate protection measures there is potential for indirect short term negative impacts downstream of the bridge in association with wet concrete (bridge widening/reinforcing/ paved verge construction) and mortar, entering the watercourse from the works area. Wet concrete and mortar are highly alkaline and if they enter the watercourse can cause serious fish and invertebrate kills. Fish species affected would most likely be trout.</p> <p>During the operational phase, there is potential for permanent impact at a local scale if the new bridge footprint is not passable by fish. This can occur if bed reinforcement creates an overly shallow, overly wide flow regime, and especially if there is a high downstream apron that can act as an impassable barrier to trout, lampreys and eels.</p>

As noted above, the aquatic survey found that the Cloghleagh Stream is at best a trout stream; however the Maine River, located approximately 3.9km downstream of the bridge supports good salmonid habitat. A reduction in water quality due to sedimentation and release of suspended solids may impair plant growth and impact on salmonid spawning habitat. This could have knock-on effects further up the food chain on invertebrates, birds, fish and mammals. A reduction in water quality may also impact on Sea Lamprey (*Petromyzon marinus*), River Lamprey (*Lampetra fluviatilis*), and otters within and downstream of the study area. Should large quantities of suspended solids enter waterbodies in the vicinity of the proposed development it could potentially affect the riverine

habitat and associated protected species. An accidental spillage and release of hydrocarbons to sensitive watercourses in the immediate surroundings could have significant adverse impacts on protected species within the Maine River and the Castlemaine Harbour SAC. In addition, the potential spillage and release of hydrocarbons from plant equipment during the construction phase may arise.

The proposed realignment works have been designed with stringent protective measures built into the works methodology (work during periods of low flow, careful handling of fuels and lubricants, appropriate disposal of contaminants etc.) as detailed in **Section 2.2.2**. In addition, all works will be conducted in consultation with Inland Fisheries Ireland (IFI) and IFI or a suitably qualified ecologist will be present during any dewatering of the river. These measures have been designed to ensure that the water quality of the underlying watercourse is protected during the proposed works. Such measures to protect waterbodies will ensure that the water quality of the Annagh River and its tributary and the Maine River are protected from the works. Likewise, such measures will also ensure that adverse impacts to water dependent species such as salmon, lamprey and white-clawed crayfish are avoided. Should these best practice measures (as outlined in **Section 2.2.2**) be followed during the works, it is not anticipated that the proposed works will result in any potential discharges to the Annagh River and in turn, Castlemaine Harbour SAC & SPA. These protective measures were built into the works design in order to protect Sea Lamprey (*Petromyzon marinus*), River Lamprey (*Lampetra fluviatilis*) and Salmon (*Salmo salar*) as these are qualifying species of the SAC which is hydrologically connected with the site. These measures will also in turn protect other species of concern, such as otter.

It is further noted that Castlemaine Harbour SAC is designated for transitional habitats and species associated with routine estuarine and or tidal inundations and fluctuations. To this end, habitats and species associated with this European Site are accustomed to high levels of water turbidity, fluctuations in sediment accretion, deposition and erosion. As a result these habitats are not as sensitive (when compared to freshwater / terrestrial habitats and species) to those potential impacts associated with small scale construction works (in particular sporadic increases in sediment load). Therefore this site would not be significantly affected by the low level or sporadic release in sediment or particulate matter associated with such works. Furthermore, the potential release of other deleterious substances such as hydrocarbons, particulate matter, wet cement etc. can be readily retained to within the footprint of the proposed works area through standardised best practice measures (see **Section 2.2.2**)

Castlemaine Harbour SPA

Castlemaine Harbour SPA is a large coastal site occupying the innermost part of Dingle Bay. It extends from the lower tidal reaches of the River Maine and River Laune to west of the Inch and Rosbehy peninsulas. The site comprises the estuaries of River Maine and River Laune, both substantial rivers, and has extensive areas of intertidal sands and mud flats. A number of other rivers e.g. the Caragh and the Emlagh, flow into the site, as well as numerous small streams. Conditions in the bay are very sheltered due to the presence of three protruding sand spits on its seaward side. Salt marshes fringe much of the shoreline. A very large dune system occurs on the Inch peninsula. A substantial area of shallow marine water is included in the site.

Castlemaine Harbour is one of the most important sites for wintering waterfowl in the south-west. It provides habitat for an excellent diversity of waterbirds, including divers and seaduck. It is of international importance for its Light-bellied Brent Goose population, as well as nationally important populations of a further fourteen waterbird species.

The site specific and detailed conservation objectives for Castlemaine Harbour SPA are provided in the Conservation Objectives document available on the NPWS website, as follows: http://www.npws.ie/sites/default/files/protected-sites/conservation_objectives/CO000343.pdf. For this report the version consulted was: Version 2.0, 19th July 2011.

The qualifying species of Castlemaine Harbour SPA are listed in **Table 3.2**.

As noted above, should the best practice measures built into the project design (as outlined in **Section 2.2.2**) be followed during the works, it is not anticipated that the proposed works will result in any potential discharges to the Annagh River and in turn, Castlemaine Harbour SAC & SPA. Furthermore, as also noted above, habitats and species associated with Castlemaine Harbour are accustomed to high levels of water turbidity, fluctuations in sediment accretion, deposition and erosion. As a result these habitats are not as sensitive (when compared to freshwater / terrestrial habitats and species) to those potential impacts associated with small scale construction works (in particular sporadic increases in sediment load). Therefore this site would not be significantly affected by the low level or sporadic release in sediment or particulate matter associated with such works.

Castlemaine Harbour SPA is located 6.1km to the south-west of Ballynamona Upper Bridge. It is extremely unlikely that the qualifying species of this SPA are using the agriculturally improved lands in the vicinity of the proposed works. It is not anticipated that the proposed works would result in a significant increase in the level of background noise disturbance in the local areas. Any disturbance to bird species within nearby European Sites as a result of the proposed works is considered extremely unlikely. Furthermore, potential disturbances will be temporary and confined to the construction phase of the development only. Therefore, it is not anticipated that the proposed works will have a significant effect on Castlemaine Harbour SPA with regards to noise disturbance of birds.

Taking into account the nature of the works, the protective measures incorporated into the project design and potential for impact downstream, it is not anticipated that the proposed realignment works will have a significant effect on any European Site.

3.4.2 Cumulative and in Combination Impacts

It is a requirement of Appropriate Assessment that the cumulative or in-combination effects of the proposed development together with other plans or projects are assessed. Cumulative impacts can be defined as the additional changes caused by a proposed development in conjunction with other similar developments, or as the combined effect of a set of developments, taken together⁵.

The measures incorporated into the methodology for the proposed bridge realignment works were developed to ensure the protection of all waterbodies. It is not anticipated that the proposed works will result in any impacts on any European Site. **Table 3.3** lists those potential Projects or Plans which may contribute to cumulative or in-combination impacts.

⁵ Scottish Natural Heritage (2012) Guidance: Assessing the cumulative impact of onshore energy developments. SNH.

Table 3.3: List of Potential Plans and Projects which may contribute to Cumulative Impacts

Name of Plan or Project	Key Issues Directly Linked to Relevant European Sites	Potential Cumulative or In-Combination Impacts
Kerry County Development Plan 2014-2020	<p>The core strategy of the plan includes:-</p> <ul style="list-style-type: none"> Set out a vision and blueprint for the future sustainable development of the County Protect and conserve the heritage of the County Protect and support rural areas through careful management of physical and environmental resources Support sustainable agriculture and agricultural related development in County Kerry Support sustainable tourism development in Kerry Promote and support the integration of land use and transport Integrate measures to adapt to and mitigate against climate change in all policies Ensure that future development patterns accord with the sustainable management of water resources. 	Positive Impacts
South West River Basin Management Plan	The RBMPs aim to protect, improve and manage the water bodies within each river basin sustainably.	Positive Impacts
NPWS Conservation Management Plans	Conservation objectives have been published for the Castlemaine Harbour SAC.	Positive Impacts
<p>Planning Search – Kerry County Council: accessed 13th October 2016)</p> <p>http://www.kerrycoco.ie/en/allservices/planning/onlineplanningenquiry/</p>	<p>Local planning applications that may have a cumulative or in-combination impact with the proposed emergency works.</p> <p>No planning applications of relevance to the proposed realignment works were found.</p>	None

All possible sources of effects from the proposed works, together with all other sources in the existing environment and any other effects likely to arise from other proposed projects or plans have been identified. The proposed bridge replacement works have robust protective measures built into the project design (see **Section 3.2.2**). No other pathway has been identified by which any plan or project could have a significant cumulative or in combination effect on Castlemaine Harbour SAC. Therefore, no significant adverse cumulative or in-combination effects are anticipated to Castlemaine Harbour SAC or any other European Site.

Table 3.4 identifies the direct, indirect and secondary impacts of the proposed bridge works on European Sites within a 15km buffer zone of the bridge.

Table 3.4: Potential Significant Effects on European Sites from the Proposed Realignment Works

Site Name	Direct Impacts	Indirect/ Secondary	Resource Requirements (Drinking Water Abstraction, etc.)	Emissions (Disposal to Land, Water or Air)	Excavation Requirements	Transportation Requirements	Duration of Construction, Operation, Decommissioning
Slieve Mish Mountains SAC	No impact on qualifying interest	No impact on qualifying interest	No impact on qualifying interest	No impact on qualifying interest	No impact on qualifying interest	No impact on qualifying interest	No impact on qualifying interest
Castlemaine Harbour SAC	No impact on qualifying interest	No impact on qualifying interest	No impact on qualifying interest	No impact on qualifying interest	No impact on qualifying interest	No impact on qualifying interest	No impact on qualifying interest
Ballyseedy Wood SAC	No impact on qualifying interest	No impact on qualifying interest	No impact on qualifying interest	No impact on qualifying interest	No impact on qualifying interest	No impact on qualifying interest	No impact on qualifying interest
Tralee Bay And Magharees Peninsula, West To Cloghane SAC	No impact on qualifying interest	No impact on qualifying interest	No impact on qualifying interest	No impact on qualifying interest	No impact on qualifying interest	No impact on qualifying interest	No impact on qualifying interest
Akeragh, Banna and Barrow Harbour SAC	No impact on qualifying interest	No impact on qualifying interest	No impact on qualifying interest	No impact on qualifying interest	No impact on qualifying interest	No impact on qualifying interest	No impact on qualifying interest
Castlemaine Harbour SPA	No impact on qualifying interest	No impact on qualifying interest	No impact on qualifying interest	No impact on qualifying interest	No impact on qualifying interest	No impact on qualifying interest	No impact on qualifying interest
Stack's to Mullaghareirk Mountains, West Limerick Hills and Mount Eagle SPA	No impact on qualifying interest	No impact on qualifying interest	No impact on qualifying interest	No impact on qualifying interest	No impact on qualifying interest	No impact on qualifying interest	No impact on qualifying interest
Tralee Bay Complex SPA	No impact on qualifying interest	No impact on qualifying interest	No impact on qualifying interest	No impact on qualifying interest	No impact on qualifying interest	No impact on qualifying interest	No impact on qualifying interest

3.4.3 Likely Changes to the European Site(s)

The likely changes that will arise from the proposed bridge widening works have been examined in the context of a number of factors that could potentially affect European Sites. Overall, it has been found that the implementation of the proposed works to the Bridge will not have a significant effect on European Sites (**Table 3.5**).

Table 3.5: Likely Effect on European Sites

Site Name	Reduction of Habitat Area	Disturbance to Key Species	Habitat or Species Fragmentation	Reduction in Species Density	Changes in Key Indicators of Conservation Value (Water Quality, etc.)	Climate Change
Slieve Mish Mountains SAC	None	None	None	None	None	None
Castlemaine Harbour SAC	None	None	None	None	None	None
Ballyseedy Wood SAC	None	None	None	None	None	None
Tralee Bay And Magharees Peninsula, West To Cloghane SAC	None	None	None	None	None	None
Akeragh, Banna and Barrow Harbour SAC	None	None	None	None	None	None
Castlemaine Harbour SPA	None	None	None	None	None	None
Stack's to Mullaghareirk Mountains, West Limerick Hills and Mount Eagle SPA	None	None	None	None	None	None
Tralee Bay Complex SPA	None	None	None	None	None	None

3.4.4 Elements of the Project where the Effects are Likely to be Significant

No elements of the proposed bridge widening works are likely to cause significant effects on European Sites.

4 SCREENING CONCLUSIONS AND STATEMENT

The likely impacts that will arise from the proposed widening works to the Ballynamona Upper Bridge (KY-N70-007) near Castlemaine Co. Kerry have been examined in the context of a number of factors that could have a significant effect on European Sites. None of the sites within 15km of the works area, or any other European Site, will be adversely affected. A finding of No Significant Effects Matrix has been completed and is presented in Section 4 of this Screening Statement.

On the basis of the findings of this Screening for Appropriate Assessment of European Sites, it is concluded that the proposed widening works to the Ballynamona Upper Bridge (KYN-N70-007) near Castlemaine, Co. Kerry will not have a significant effect on the Natura 2000 network and a Stage 2 Appropriate Assessment is not required.

5 FINDING OF NO SIGNIFICANT EFFECTS REPORT MATRIX

Name of Project or Plan	AA Screening of Bridge Widening Works to Ballynamona Upper Bridge
Name and Location of European Site	<ul style="list-style-type: none"> ▪ Slieve Mish Mountains SAC ▪ Castlemaine Harbour SAC ▪ Ballyseedy Wood SAC ▪ Tralee Bay And Magharees Peninsula, West To Cloghane SAC ▪ Akeragh, Banna and Barrow Harbour SAC ▪ Castlemaine Harbour SPA ▪ Stack's to Mullaghareirk Mountains, West Limerick Hills and Mount Eagle SPA ▪ Tralee Bay Complex SPA
Description of the Project or Plan	<p>The proposed works include the online realignment of approximately 240m of the existing N70. The works shall also include the construction of an insitu reinforced concrete bridge widening the existing bridge; the widened bridge shall be (20.2m long and 3m wide). The works shall include, inter alia the following activities:</p> <ul style="list-style-type: none"> ▪ Provision of traffic management including a bailey bridge, site clearance and erection of contractor's compound; ▪ Earthworks (import and export of fill materials) for the construction of the widened road base and embankments; ▪ Provision of water management: the existing river shall be dammed and flumed to allow the foundations for the bridge extension to be constructed; ▪ Excavation for the new bridge foundations; ▪ Construction of new in-situ concrete bridge foundations, abutments and bridge deck; ▪ Application of bridge deck waterproofing and installation of new bridge parapets and safety barrier; ▪ Masonry cladding to the widened reinforced concrete section; ▪ Provision of new road surfacing and lines on the widened road; ▪ Topsoiling and grass seeding of the widening bridge embankments; and ▪ Demobilisation from site and removal of traffic management.
Is the project or plan directly connected with or necessary to the management of the site?	No.
Are there other projects or plans that together with the project or plan being assessed could affect the site?	No.
The Assessment of Significance of Effects	
Describe how the project or plan (alone or in combination) is likely to affect the European Site.	The proposed realignment works to the Ballynamona Upper Bridge (KYN-N70-007), Co. Kerry are not likely to affect any site that makes up the Natura 2000 network.

Name of Project or Plan	AA Screening of Bridge Widening Works to Ballynamona Upper Bridge
<p>Explain why these effects are not considered significant.</p>	<p>The proposed bridge works are not situated within any SACs or SPAs therefore there are no direct impacts to any European Sites through landtake or fragmentation of habitats.</p> <p>There is no hydrological connectivity between the proposed works and Slieve Mish Mountains SAC, Ballyseedy Wood SAC, Tralee Bay And Magharees Peninsula, West To Cloghane SAC and Akeragh, Banna and Barrow Harbour SAC. Furthermore, these SAC's are situated a significant distance from the proposed works (between 1.4- 14.9km) and will not be impacted either directly or indirectly.</p> <p>Likewise, there is no hydrological connectivity to Stack's to Mullaghareirk Mountains, West Limerick Hills and Mount Eagle SPA and Tralee Bay Complex SPA, and it is extremely unlikely that the qualifying species of this SPA are using the agriculturally improved lands in the vicinity of the proposed works. It is not anticipated that the proposed works would result in a significant increase in the level of background noise disturbance in the local areas. Any disturbance to bird species within nearby European Sites as a result of the proposed works is considered extremely unlikely. Furthermore, potential disturbances will be temporary and confined to the construction phase of the development only. Therefore, it is not anticipated that the proposed works will have a significant effect on Stack's to Mullaghareirk Mountains, West Limerick Hills and Mount Eagle SPA and Tralee Bay Complex SPA with regards to noise disturbance of birds.</p> <p>The potential significant effects on European sites as a result of the proposed N70 bridge rehabilitation works are primarily limited to those incurred due to a change in water quality in the underlying water course and in turn the Castlemaine Harbour SAC and SPA.</p> <p>The proposed rehabilitation works have been designed with stringent protective measures built into the works methodology (work during periods of low flow, careful handling of fuels and lubricants, appropriate disposal of contaminants etc.) as detailed in Section 2.2.2. In addition, all works will be conducted in consultation with Inland Fisheries Ireland (IFI) and IFI or a suitably qualified ecologist will be present during any dewatering of the river. These measures have been designed to ensure that the water quality of the underlying watercourse is protected during the proposed works. Such measures to protect waterbodies will ensure that the water quality of the Annagh River and its tributary and the Maine River are protected from the works. Likewise, such measures will also ensure that adverse impacts to water dependent species such as salmon, lamprey and white-clawed crayfish are avoided. Should these best practice measures (as outlined in Section 2.2.2) be followed during the works, it is not anticipated that the proposed works will result in any potential discharges to the Annagh River and in turn, the Castlemaine SAC & SPA. These protective measures were built into the works design in order to protect Sea Lamprey (<i>Petromyzon marinus</i>), River Lamprey (<i>Lampetra fluviatilis</i>) and Salmon (<i>Salmo salar</i>) as these are qualifying species of the SAC which is hydrologically connected with the site. These measures</p>

Name of Project or Plan	AA Screening of Bridge Widening Works to Ballynamona Upper Bridge
	<p>will also in turn protect other species of concern, such as otter.</p> <p>It is further noted that Castlemaine Harbour SAC is designated for transitional habitats and species associated with routine estuarine and or tidal inundations and fluctuations. To this end, habitats and species associated with these European Sites are accustomed to high levels of water turbidity, fluctuations in sediment accretion, deposition and erosion. As a result these habitats are not as sensitive (when compared to freshwater / terrestrial habitats and species) to those potential impacts associated with small scale construction works (in particular sporadic increases in sediment load). Therefore these sites would not be significantly affected by the low level or sporadic release in sediment or particulate matter associated with such works. Furthermore, the potential release of other deleterious substances such as hydrocarbons, particulate matter, wet cement etc. can be readily retained to within the footprint of the proposed works area through standardised best practice measures (see Section 2.2.2).</p> <p>Castlemaine Harbour SPA is located 6.1km to the south-west of Ballynamona Upper Bridge. It is extremely unlikely that the qualifying species of this SPA are using the agriculturally improved lands in the vicinity of the proposed works. It is not anticipated that the proposed works would result in a significant increase in the level of background noise disturbance in the local areas. Any disturbance to bird species within nearby European Sites as a result of the proposed works is considered extremely unlikely. Furthermore, potential disturbances will be temporary and confined to the construction phase of the development only. Therefore, it is not anticipated that the proposed works will have a significant effect on Castlemaine Harbour SPA with regards to noise disturbance of birds.</p> <p>Taking into account the nature of the works, the protective measures incorporated into the project design and potential for impact downstream, it is not anticipated that the proposed realignment works will have a significant effect on any European Site.</p>
List of agencies consulted: provide contact name and telephone or e-mail address.	Inland Fisheries Ireland Sunnyside House, Macroom, Co. Cork.
Response to consultation.	None to date- consultation will be ongoing.
Data Collected to Carry Out the Assessment	
Who carried out the assessment?	RPS
Sources of data	NPWS database Information from RPS Engineering Department.
Level of assessment completed	Desktop
Where can the full results of the assessment be accessed and viewed?	Kerry County Council

Name of Project or Plan	AA Screening of Bridge Widening Works to Ballynamona Upper Bridge
Overall Conclusion	Stage 1 Screening indicates that the proposed widening works on the Ballynamona Upper Bridge (KYN-N70-007) Co. Kerry will not have a significant negative impact on the Natura 2000 network. Therefore, a Stage 2 'Appropriate Assessment' under Article 6(3) of the Habitats Directive 92/43/EEC is not required.

APPENDIX A

PROPOSED WORKS DRAWINGS



KERRY COUNTY COUNCIL

Kerry, Cork & Clare Bridge Rehabilitation Works 2016 - Part 8 Planning

ST4 Ballynamona Upper Bridge KY-N70-007

DECEMBER 2016

DRAWINGS :-

BR0000b	ST4 Ballynamona Upper Bridge KY-N70-007
BR0007b	ST4 Ballynamona Upper Bridge KY-N70-007
BR0403	ST4 Ballynamona Upper Bridge KY-N70-007
BR0404	ST4 Ballynamona Upper Bridge KY-N70-007
BR0405	ST4 Ballynamona Upper Bridge KY-N70-007

INDEX SHEET
BRIDGE LOCATION
PROPOSED OVERALL LAYOUT
PROPOSED BRIDGE (Sheet 1 of 2)
PROPOSED BRIDGE (Sheet 2 of 2)

Ordnance Survey Ireland Licence No. EN 0005016
© Ordnance Survey Ireland/Government of Ireland

Client



KERRY
COUNTY
COUNCIL

General Notes

(i) This drawing is the property of RPS Consulting Engineers, it is a confidential document and must not be copied, used, or its content divulged without prior written consent.
(ii) All Levels refer to Ordnance Survey Datum, Malin Head.
(iii) DO NOT SCALE; use figured dimensions only, if in doubt ask.
(iv) Hard copies, dwf and pdf will form a controlled issue of the drawing. All other formats (dwg etc) are deemed to be an uncontrolled issue and any work carried out based on these files is at the recipients own risk. RPS will not accept any responsibility for any errors from the use of these files, either by human error by the recipient, listing of the un-dimensioned measurements, compatibility with the recipients software, and any errors arising when these files are used to aid the recipients drawing production, or setting out on site.

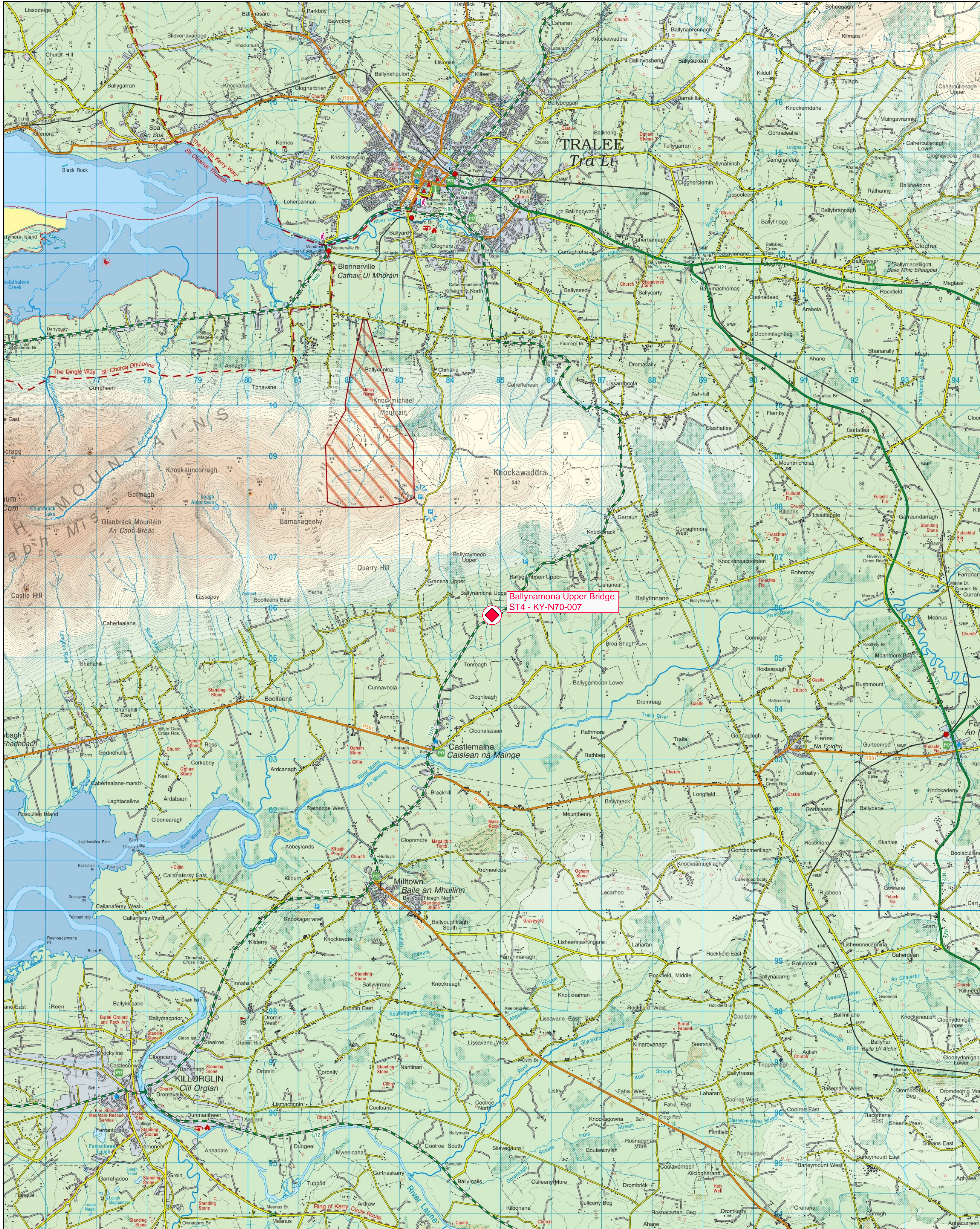
No.	Date	by	chk	Amendment / Issue	App
P03	Dec.'16	DC	EC	Issue For Part 8	KR
P02	Nov.'16	DC	EC	Issue For Part 8	KR
P01	Nov.'16	DC	EC	Issue For Part 8	KR



Innishmore
Ballincollig
Co. Cork
Ireland

T +353 21 4665900
F +353 21 4873742
W www.rpsgroup.com/ireland
E ireland@rpsgroup.com

Drawn DC	Project
Checked TC	Eirspan TO 269
Approved KR	Kerry, Cork & Clare Bridge Rehabilitation Works 2016
Date Nov. 2016	Title
Scale Half @ A3 Shown @ A1	ST4 Ballynamona Upper Bridge KY-N70-007 Index Sheet
Job No. MCT0668	File Ref. MCT0668BR0000.dwg
	Drg. No. BR0000b
	Rev P03



LOCATION PLAN
(Scale 1 : 50,000)



LOCATION PLAN
(Scale 1 : 2,500)

R:\MCT0668 - Eirspan TO269 Munster Bridges 2016& 0 Drawings\B\MCT0668BR0007.dwg

Ordnance Survey Ireland Licence No. EN 0005016
© Ordnance Survey Ireland/Government of Ireland

Client



General Notes

(i) This drawing is the property of RPS Consulting Engineers, it is a confidential document and must not be copied, used, or its content divulged without prior written consent.
(ii) All Levels refer to Ordnance Survey Datum, Malin Head.
(iii) DO NOT SCALE, use figured dimensions only, if in doubt ask.
(iv) Hard copies, dwf and pdf will form a controlled issue of the drawing. All other formats (dwg etc) are deemed to be an uncontrolled issue and any work carried out based on these files is at the recipients own risk. RPS will not accept any responsibility for any errors from the use of these files, either by human error by the recipient, listing of the un-dimensioned measurements, compatibility with the recipients software, and any errors arising when these files are used to aid the recipients drawing production, or setting out on site.

P02	Nov.'16	DC	Issue For Part 8	KR	
P01	Nov.'16	DC	Issue For Part 8	KR	
No.	Date	DC	Amendment / Issue	App	



Innishmore
Ballincollig
Co. Cork
Ireland

T +353 21 4665900
F +353 21 4873742
W www.rpsgroup.com/ireland
E ireland@rpsgroup.com


Drawn	DC
Checked	TC
Approved	KR
Date	Nov. 2016
Scale	Half @ A3
Shown	@ A1
Job No.	MCT0668

Project	Eirspan TO 269 Kerry, Cork & Clare Bridge Rehabilitation Works 2016
Title	ST4 Ballynamona Upper Bridge KY-N70-007 Bridge Location
File Ref.	MCT0668BR0007.dwg
Drg. No.	BR0007b
Rev	P02



PLAN LAYOUT - OVERALL SCHEME
(Scale 1 : 350)

Client



Bonneagair Iompair Éireann
Transport Infrastructure Ireland

General Notes


(i) This drawing is the property of RPS Consulting Engineers, it is a confidential document and must not be copied, used, or its content divulged without prior written consent.

(ii) All Levels refer to Ordnance Survey Datum, Malin Head.

(iii) DO NOT SCALE, use figured dimensions only, if in doubt ask.

(iv) Hard copies, dwf and pdf will form a controlled issue of the drawing. All other formats (dwg etc) are deemed to be an uncontrolled issue and any work carried out based on these files is at the recipients own risk. RPS will not accept any responsibility for any errors from the use of these files, either by human error by the recipient, listing of the un-dimensioned measurements, compatibility with the recipients software, and any errors arising when these files are used to aid the recipients drawing production, or setting out on site.

P02	Nov.'16	DC	Issue For Part 8	KR	
P01	Nov.'16	DC	Issue For Part 8	KR	
D01	Oct.'16	DC	Draft Issue For Discussion	KR	
No.	Date	Dr/Chk	Amendment / Issue	App	



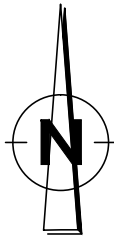
Innishmore
Ballincollig
Co. Cork
Ireland

T +353 21 4665900
F +353 21 4873742
W www.rpsgroup.com/ireland
E ireland@rpsgroup.com

Drawn	DC
Checked	TC
Approved	KR
Date	Oct. 2016
Scale	Half @ A3 Shown @ A1
Job No.	MCT0668

Project	Eirspan TO 269 Kerry, Cork & Clare Bridge Rehabilitation Works 2016
Title	ST4 Ballynamona Upper Bridge KY-N70-007 Proposed Overall Layout
File Ref.	BR0403 KY-N70-007.dwg
Drg. No.	BR0403
Rev	P02

PROPOSED EXTENSION
PROPOSED RAISED VERGE



PLAN LAYOUT
(Scale 1 : 100)

R:\MCT0668 - Eirspan TO269 Munster Bridges 2016\8.0 Drawings\B\BR0403 KY-N70-007.dwg

Ordnance Survey Ireland Licence No. EN 0005016
© Ordnance Survey Ireland/Government of Ireland

Client



General Notes

- (i) This drawing is the property of RPS Consulting Engineers, it is a confidential document and must not be copied, used, or its content divulged without prior written consent.
- (ii) All Levels refer to Ordnance Survey Datum, Malin Head.
- (iii) DO NOT SCALE, use figured dimensions only, if in doubt ask.
- (iv) Hard copies, dwg and pdf will form a controlled issue of the drawing. All other formats (dwg etc) are deemed to be an uncontrolled issue and any work carried out based on these files is at the recipients own risk. RPS will not accept any responsibility for any errors from the use of these files, either by human error by the recipient, listing of the un-dimensioned measurements, compatibility with the recipients software, and any errors arising when these files are used to aid the recipients drawing production, or setting out on site.

No.	Date	By	App	Amendment / Issue
P02	Nov.'16	DC	EC	Issue For Part 8
P01	Nov.'16	DC	EC	Issue For Part 8
D01	Oct.'16	DC	EC	Draft Issue For Discussion

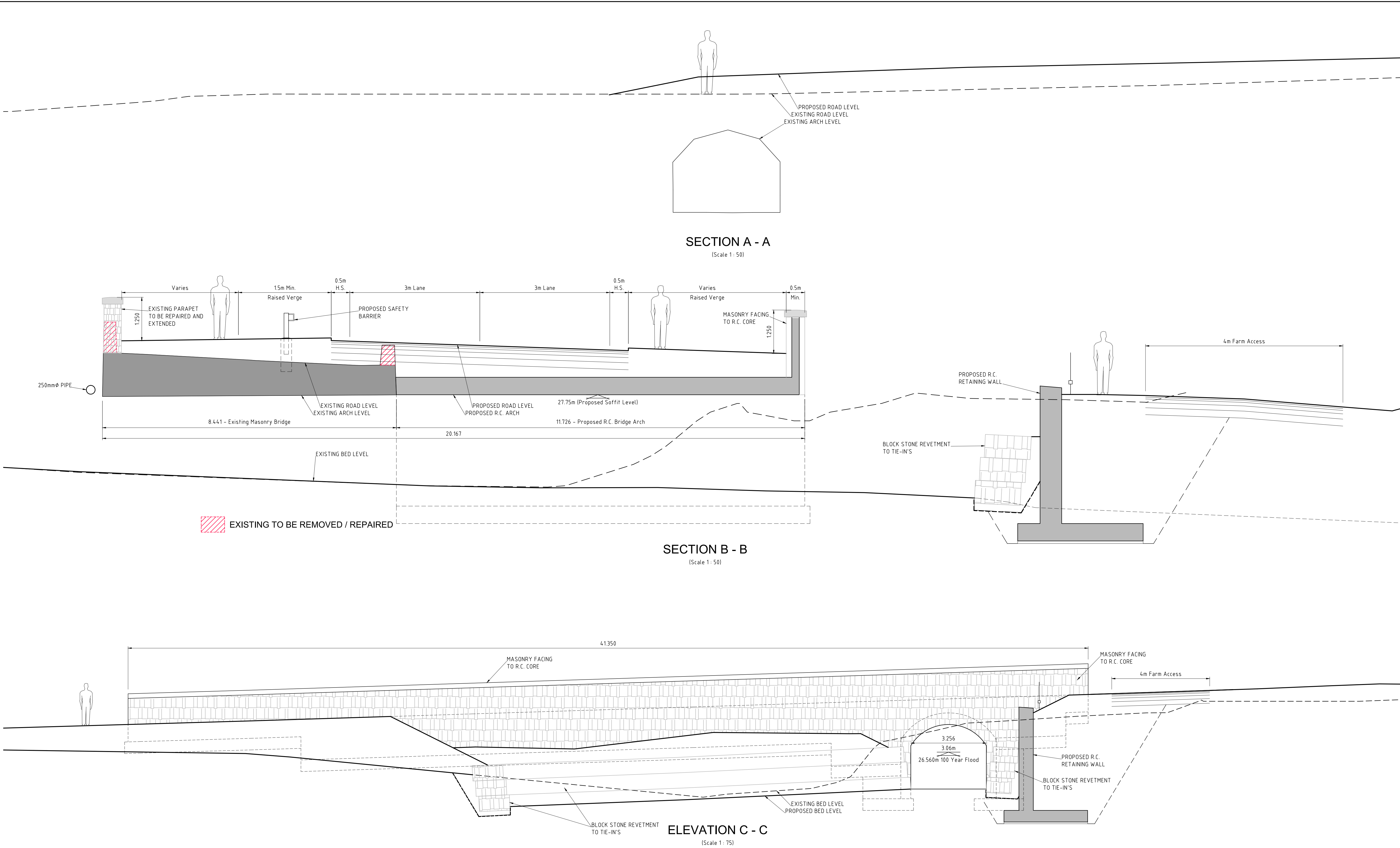


Innishmore
Ballincollig
Co. Cork
Ireland

T +353 21 4665900
F +353 21 4873742
W www.rpsgroup.com/ireland
E ireland@rpsgroup.com

Drawn DC	Project
Checked TC	Eirspan TO 269
Approved KR	Kerry, Cork & Clare Bridge Rehabilitation Works 2016
Date Oct. 2016	Title
Scale Half @ A3	ST4 Ballynamona Upper Bridge KY-N70-007
Shown @ A1	Proposed Bridge
Job No. MCT0668	File Ref. BR0403 KY-N70-007.dwg
Drg. No. BR0404	Rev P02

R:\MCT0668 - Eirspan TO269 Munster Bridges 2016\8.0 Drawings\B\BR0403 KY-N70-007.dwg



Ordnance Survey Ireland Licence No. EN 0005016
© Ordnance Survey Ireland/Government of Ireland

Client



General Notes

(i) This drawing is the property of RPS Consulting Engineers, it is a confidential document and must not be copied, used, or its content divulged without prior written consent.
(ii) All Levels refer to Ordnance Survey Datum, Malin Head.
(iii) DO NOT SCALE, use figured dimensions only, if in doubt ask.
(iv) Hard copies, dwf and pdf will form a controlled issue of the drawing. All other formats (dwg etc) are deemed to be an uncontrolled issue and any work carried out based on these files is at the recipients own risk. RPS will not accept any responsibility for any errors from the use of these files, either by human error by the recipient, listing of the un-dimensioned measurements, compatibility with the recipients software, and any errors arising when these files are used to aid the recipients drawing production, or setting out on site.

No.	Date	by	chk	App	Amendment / Issue	App
P02	Nov.'16	DC	DC	EC	Issue For Part 8	KR
P01	Nov.'16	DC	DC	EC	Issue For Part 8	KR
D01	Ocl.'16	DC	DC	EC	Draft Issue For Discussion	KR



Innishmore
Ballincollig
Co. Cork
Ireland

T +353 21 4665900
F +353 21 4873742
W www.rpsgroup.com/ireland
E ireland@rpsgroup.com

Drawn	DC
Checked	TC
Approved	KR
Date	Oct. 2016
Scale	Half @ A3
Shown	@ A1
Job No.	MCT0668

Project	Eirspan TO 269 Kerry, Cork & Clare Bridge Rehabilitation Works 2016
Title	ST4 Ballynamona Upper Bridge KY-N70-007 Proposed Bridge (Sheet 2 of 2)
File Ref.	BR0403 KY-N70-007.dwg
Drg. No.	BR0405
Rev	P02

APPENDIX B

AQUATIC ECOLOGY SURVEY REPORT

Kerry, Cork and Clare Bridge rehabilitations 2016

Protected Aquatic Species and Habitats Surveys



Aquatic Services Unit (ASU)
University College Cork (UCC)
ERI Building, Lee Road, Cork
P: +353 21 490 1935/ F: +353 21 490 1940

Document Control Sheet:

Client:	RPS Group Ltd.
Project Title:	Kerry, Cork and Clare Bridge rehabilitations, 2016
Document Title:	Protected Aquatic Species and Habitats Surveys

Text Pages	55	Appendices	0
------------	----	------------	---

Rev.	Status	Date	Author(s)	Reviewed By	Approved By
1	Draft	04/08/2016	LW	GM	
			<i>LW</i>		
2	Final	26/10/2016	LW		
			<i>LW</i>		

Table of Contents

1	INTRODUCTION	4
2	METHODOLOGY	6
2.1	Desk study	6
2.2	Survey Locations	6
2.3	General Habitat Descriptions	7
2.4	Fisheries Habitat Assessment	7
2.5	Stage 1 FPM Survey.....	7
3	RESULTS.....	8
3.1	Desk study	8
3.2	Field Studies	10
3.2.1	Beheenagh Bridge [KY-N72-009].....	10
3.2.2	McCarthy O’Leary Bridge [KY-N71-001].....	11
3.2.3	Pallis Bridge [KY-N72-004]	12
3.2.4	MountRivers Bridge [CL-N67-012]	13
3.2.5	Dysert Bridge [KY-N23-005]	14
3.2.6	Ballynamona Upper Bridge [KY-N70-007].....	15
3.2.7	Ballymalis Bridge [KY-N72-003].....	16
3.2.8	Coolroe South Bridge [KY-N72-001].....	17
3.2.9	Palas Bridge [KY-N69-011.3]	18
3.2.10	Enrights Bridge [KY-N86-005]	19
3.2.11	Gort na Gcrann Bridge [KY-N86-034].....	20
3.2.12	Clooncurra Bridge [KY-N86-039]	21
3.2.13	Garfinny Bridge [KY-N86-09].....	21
3.2.14	Liscasey Bridge East [CL-N68-005]	22
3.2.15	Moy River Bridge [CL-N67-019]	23
3.2.16	Cullenagh Bridge [CL-N85-009]	24
3.2.17	Downey’s Bridge [CC-N72-033].....	25
4	IMPACT ASSESSMENT	27
4.1	Potential Impacts and Recommendations	27

4.1.1	Beheenagh Bridge [KY-N72-009].....	27
4.1.2	McCarthy O'Leary Bridge [KY-N71-001].....	30
4.1.3	Pallis Bridge [KY-N72-004]	31
4.1.4	Mountrivers Bridge [CL-N67-012].....	32
4.1.5	Dysert Bridge [KY-N23-005]	34
4.1.6	Ballynamona Upper Bridge [KY-N70-007].....	35
4.1.7	Ballymalis Bridge [KY-N72-003].....	37
4.1.8	Coolroe South Bridge [KY-N72-001].....	38
4.1.9	Palas Bridge [KY-N69-011.3]	39
4.1.10	Enrights Bridge [KY-N86-005]	40
4.1.11	Gort na Gcrann Bridge [KY-N86-034].....	41
4.1.12	Clooncurra Bridge [KY-N86-039]	42
4.1.13	Garfinny Bridge [KY-N86-043].....	43
4.1.14	Liscasey Bridge East [CL-N68-005]	44
4.1.15	Moy River Bridge [CL-N67-019]	45
4.1.16	Cullenagh Bridge [CL-N85-009].....	46
4.1.17	Downeys Bridge [CC-N72-033].....	48
4.2	Construction Best Practise Notes	50
4.2.1	Water Management.....	50
4.2.2	Concrete/Mortar.....	50
4.2.3	Hydrocarbons.....	51
4.2.4	Construction Waste	51
4.2.5	Fish Passage	51
5	CONCLUSIONS.....	53
6	REFERENCES.....	54

1 INTRODUCTION

The Aquatic Services Unit (ASU) were commissioned to: (i) carry out protected aquatic species/habitats surveys, (ii) conduct ecological impact assessments, and (iii) make recommendations for mitigation in relation to proposed bridge maintenance works at 17 bridge sites in Counties Kerry (12), Cork (1) and Clare (4). All necessary field studies were conducted during good weather conditions in July 2016.

A number of aquatic species and habitats are protected under the provisions of the Wildlife Acts (1976 and Amendment 2000) and Annex I, II and V of the EU Habitats Directive (1992/43/EEC). In relation to the current studies, these include the following groups:

- Freshwater pearl mussel (*Margaritifera margaritifera*)
- Atlantic salmon (*Salmo salar*)
- Lampreys (*Lampetra* spp., *Petromyzon marinus*)
- European eel (*Anguilla anguilla*)
- Water courses of plain to montane levels with the *Ranunculus fluitantis* and *Callitriche-Batrachion* vegetation.

The Freshwater pearl mussel is an endangered freshwater bivalve listed under Annex II and V of the EU Habitats Directive (92/43/EEC) and protected under the Convention on the Conservation of European Wildlife and Natural Habitats (Berne). The 2007 Habitats Directive Article 17 reports classified the pearl mussel as in unfavourable-bad conservation status in all EU regions (<http://biodiversity.eionet.europa.eu/article17/>). There are two species in Ireland, *Margaritifera margaritifera* and *M. durrovensis*, both of which are critically endangered on the Irish Regional non-marine mollusc red list (Byrne *et al.*, 2009) and at unfavourable-bad status in Ireland (NPWS, 2013). It is legally protected in Ireland under Schedule 1 of the Wildlife Act (1976) (S. I. 112 of 1990); the European Communities (Natural Habitats) Regulations (S. I. 477 of 2011), and the Water Framework Directive through the EC Environmental Objectives (Freshwater Pearl Mussel) Regulations (S.I. 296 of 2009).

Atlantic salmon and lampreys, in freshwater, are Annex II species under the EU Habitats Directive, protected within designated SACs. With reference to the current studies, salmon and all three lamprey species are qualifying interests of Killarney National Park, Macgillycuddy's Reeks and Caragh River Catchment SAC (000365) and the Lower River Shannon SAC (002165).

The European eel is IUCN 'Critically endangered' and its conservation is currently of high priority throughout Europe owing to dramatic population declines in recent years. It is 'Critically endangered' according to Ireland's Red List No. 5 (King *et al.*, 2011). Although not statutorily protected, the species is of considerable ecological and conservation importance.

Listed under Annex I of the EU Habitats Directive “Water courses of plain to montane levels with the *Ranunculion fluitantis* and *Callitriche-Batrachion* vegetation [3260]” are characterised by a range of submerged and floating leaved aquatic vegetation. Classification of the annexed habitat covers a range of sub-types reflecting a range of river flow types and geology. Plants associated with Habitat 3260 are: *Ranunculus saniculifolius*, *R. trichophyllus*, *R. fluitans*, *R. peltatus*, *R. penicillatus* ssp. *penicillatus*, *R. penicillatus* spp. *pseudofluitans*, *R. aquatilis*, *Myriophyllum* spp., *Callitriche* spp., *Berula erecta*, *Zannichellia palustris*, *Potamogeton* spp. and *Fontinalis antipyretica*. The annexed habitat covers river types ranging from nutrient poor, fast flowing upland bryophyte rivers to large *Ranunculus fluitans* rivers to eutrophic, lowland *Potamogeton* rivers (Hatton-Ellis & Grieve, 2003).

The current study involved: (i) collation of existing records and information on protected species in the relevant watercourses/catchments; (ii) field studies covering reaches around and downstream of each bridge; (iii) impact assessment and mitigation recommendations in relation to aquatic habitats and species.

2 METHODOLOGY

2.1 Desk study

A thorough search of available databases, reports and journals was conducted to establish existing and records for protected aquatic species at and downstream of each of the seventeen bridges, and within the greater downstream catchment. Data sources included:

- Inland Fisheries Ireland (IFI) Water Framework Directive (WFD) Fish Sampling data;
- Environmental Protection Agency (EPA) river monitoring data - <http://gis.epa.ie/Envision>;
- National Biodiversity Data Centre Maps - <http://maps.biodiversityireland.ie/>;
- National Parks and Wildlife Mapviewer - <http://webgis.npws.ie/npwsviewer/>;
- Peer reviewed scientific literature.

2.2 Survey Locations

Bridge locations and maps were as provided by RPS Group Ltd and listed in Table 1.

Table 1 - Bridge Locations

BridgeID	Bridge Name	Easting ITM	Northing ITM	Catchment
KY-N70-007	Ballynamona Upper Bridge	484806.28	605898.09	Maine
KY-N23-005	Dysert	498584.71	608085.69	Maine
KY-N71-001	McCarthy O'Leary Bridge	496678.58	589550.58	Flesk (Laune)
KY-N72-009	Beheenagh Bridge	509723.76	590971.24	Flesk (Laune)
KY-N72-003	Ballymalis Bridge	484221.34	594497.54	Laune
KY-N72-001	Coolroe South Bridge	483059.6	595521.33	Laune
KY-N69-011.3	Palas Bridge	493826.41	626008.72	Feale
KY-N72-004	Pallis Bridge	488582.37	592699.92	Laune
KY-N86-005	Enrights Bridge	480008.36	611888.44	Tralee Bay
KY-N86-039	Clooncurra Bridge	450198.26	601004.12	Dingle Bay
KY-N86-043	Garfinny Bridge	448081.7	601034.23	Dingle Bay
KY-N86-034	Gort na Gcrann Bridge	456925.4	601480.15	Dingle Bay
CC-N72-033	Downeys Bridge	593324.6	596052.93	Bride (Blackwater)
CL-N67-012	MountRivers Bridge	99112.767	166006.135	Creegh
CL-N67-019	Moy River Bridge	109482.385	185910.823	Moy (Clare)
CL-N68-005	Liscasey Bridge East	121907.124	166584.171	Owenslieve/ Shannon
CL-N85-009	Cullenagh Bridge	115353.274	186806.251	Inagh

2.3 General Habitat Descriptions

General habitat characteristics were recorded including: substrate and flow types, depth and width, shading, surrounding land-use and general morphological character. The latter were assessed, generally based on criteria for river hydromorphology using the principles of the Rapid Hydromorphological Assessment Technique (RHAT) (Anon, 2009).

2.4 Fisheries Habitat Assessment

Pre-existing fisheries information was ascertained through desk studies, mainly based on WFD fish survey data. Field-based fisheries habitat assessments involved bankside walkover and in-channel investigations along the full survey reach visually assessing the principle in-channel and bank-side habitats (e.g., substrates, flow type, width, depth, marginal vegetation etc.), and the suitability of these as spawning, nursery and holding sites for fish, principally those that are relevant to protected aquatic species: salmon, river/brook/sea lamprey and freshwater pearl mussel.

2.5 Stage 1 FPM Survey

Stage 1 FPM surveys were conducted downstream of four bridges: Beheenagh, McCarthy O'Leary (Flesk) and Pallis Bridges in Co. Kerry and Mountrivers Bridge in Co. Clare. Surveys adhered to standard methodology as set out in Anon. (2004), carried out by highly experienced surveyors under NPWS Licence No. C028/2016 (exp. Dec 31st, 2016). The rivers were viewed using bathyscopes (underwater viewers) in wadeable reaches and snorkelling in deeper areas. River levels were low and there had been no recent spates prior to surveying. For each survey, water clarity was excellent and conditions were clear. Photographs and upstream/downstream coordinates for each survey reach were taken.

3 RESULTS

3.1 Desk study

Flesk/Laune Catchment [Beheenagh, McCarthy O'Leary, Pallis, Ballymalis, Coolroe South Bridges]

Five of the bridges occur in the greater River Laune catchment which includes the River Flesk and the Beheenagh River, the latter an upper tributary of the Owneyskeagh which flows into the Flesk. The Flesk flows through Killarney and into Lough Leane. The lake outflow forms the River Laune, travelling 20km north-west to Castlemaine Harbour near Killorglin.

During WFD fish sampling in 2008 (CRFB, 2009) salmon, eel and brown trout were recorded on the Flesk just upstream of McCarthy O'Leary Bridge (Flesk Bridge). As part of the same sampling round, salmon, brown trout, sea trout and eel were recorded on the Gweestin River, a tributary of the Laune which is located 0.75km downstream of Ballymalis Bridge.

In studies by O'Gorman *et al.* (2015) River and Brook lamprey (*Lampetra fluviatilis*; *Lampetra planeri*) occurred on the Beheenagh, Flesk and Laune Rivers, with ammocoetes recorded by in large numbers at certain sites in 2014. *Lampetra* spp. were also present in the Gweestin River. In the same study, Sea lamprey (*Petromyzon marinus*) occurred in small numbers on main channels of Rivers Laune and Flesk.

Freshwater pearl mussels occur in the Laune catchment, and were recorded in small numbers on the River Flesk downstream of McCarthy O'Leary Bridge (Flesk Bridge) during Catchment Flood Risk Management Studies conducted by the Office of Public Works (OPW) (Ecofact, 2012).

Maine Catchment [Dysert Br., Ballynamona Upper Br.]

Two bridges occur on unnamed tributaries of the River Maine: Dysert Bridge Trib. (confluences just west of Castleisland) and Ballynamona Upper Trib. (confluences downstream of Castlemaine). WFD fish sampling in 2008 recorded salmon, lamprey, brown trout, sea trout and eel on the main channel of the River Maine (CRFB 2009). Brook lampreys have been observed spawning in the catchment, while river lampreys are present in the Maine downstream of the N22 Bridge - the bridge bed structure is apparently a barrier to migrating lamprey passage (Ecofact, 2014). Freshwater pearl mussels are present in small numbers in the River Maine around the confluence with the Brown Flesk River, but are considered to perhaps have been washed out from the small population that occurs in the Brown Flesk. A few scattered adults were found downstream of the Brown Flesk confluence during surveys by Ross (2009), but habitat was deemed largely unsuitable owing to high levels of filamentous algae and silt.

Feale Catchment [Palas Br.]

Palas Bridge is located on a headwater tributary of the River Brick which adjoins Lixnaw Canal and flows into the main channel of the River Feale near Ballyduff. Although there are FPM records for the Feale (Ross, 2009), these are well upstream of the River Brick confluence and the species would not be expected to occur in the very lower (tidal) reaches of the Feale. Habitat in the River Brick is highly canalized and also unsuitable.

The main channel of the River Feale is a designated salmonid water listed in the First Schedule of the Quality of Salmonid Waters Regulations. It is reported to be one of the best sea trout and salmon fisheries in Ireland. During WFD fish sampling, six species of fish were recorded on the Feale. Atlantic salmon, sea trout, brown trout, lamprey and eel were recorded (CRFB, 2008). The River Feale has a lower density and more restricted distribution of lampreys compared to other large Irish rivers (O'Connor, 2006) owing to the dominance of high gradient channels and erosive nature of spate flows that characterize the system. Presence of Sea and/or River and Brook Lampreys have been reported for the main channel of the Feale almost as far downstream as the River Brick confluence (O'Connor, 2006).

Creegh River Catchment [Mountrivers Br.]

The Creegh River is known for good stocks of sea trout and small runs of salmon during floods in early summer. It was surveyed in its lower middle reaches (Drumellihy Br.) in 2009 and 2012 by IFI as part of their WFD fish monitoring programme (Kelly *et al.*, 2013a). A good population of brown trout (5 age-classes) and salmon (3 age-classes) were recorded along with sea trout, eel, and flounder, the latter indicative of tidal influence in the lower reaches of the river.

Inagh River Catchment [Cullenagh Br.]

There is a fish pass on the falls at Ennistimon. Salmon, trout and eel are recorded on the Inagh River and the river is part of IFI's eel monitoring programme. The Inagh is currently better known as a coarse fishery (rudd and pike).

Owenslieve River Catchment [Liscasey Br. East]

Discharging directly to the Shannon Estuary, the Owenslieve River has a population of river lamprey occurring up as far as an impassible barrier located 2km upstream of the tidal head (Igoe *et al.*, 2004), which is a few kilometers downstream of the bridge in question.

Bride River Catchment [Downeys Br.]

Downeys Bridge crosses a small headwater tributary of the Bride River, the main channel of which forms part of the Blackwater River (Cork/Waterford) SAC (002170) with freshwater qualifying interests including freshwater pearl mussel, white-clawed crayfish, lampreys and Annex I Habitat 3260. The Bride confluences with the estuarine reaches of the Blackwater main channel, thus being hydrologically downstream of freshwater pearl mussel populations of the SAC. There are no existing records of crayfish in the Bride catchment. Two sites were electric fished on the River Bride as part of 2012 WFD surveillance monitoring. Both sites were upstream of the Downeys Bridge tributary confluence. Salmon (various size-classes), sea trout, brown trout, juvenile lamprey, eel and stone loach were captured and the river merited Good Ecological Status according to fish (Kelly *et al.*, 2013b).

3.2 Field Studies

3.2.1 Beheenagh Bridge [KY-N72-009]

Survey Reach Coordinates	X (ITM)	Y (ITM)
U/S	509698	591012
D/S	509515	591055
Location	Co Kerry. Irish Grid Square: W09. Just east of Barraduff town on N72. Surveyed from 30m u/s to 300m downstream of bridge.	
Surveys Conducted	Stage 1 Freshwater Pearl Mussel, Fisheries Habitat Assessment, General Habitat Description.	
Habitat Description	Moderate sized river (5-6m width and 0.25m depth on average) with high energy series of rapid/riffles and runs over mainly cobble and small boulder substrates with a bryophyte plant community, mainly <i>Fontanalis squamosa</i> . Some interstitial deposits of clean, fine bed material (gravel/coarse sand). Natural, woodland riparian tree cover.	
Evidence of FPM	None.	
Habitat potential for FPM	Limited potential owing to high energy nature of river which does not facilitate accumulation of finer bed materials (gravel/coarse sand) suitable for mussels. There were some patches of suitable habitat where fine bed material had deposited at margins and behind larger boulders, but no mussels were observed.	
Existing FPM records	None for Beheenagh River. No records for the downstream Owneskeagh River.	
Other protected species/habitats	Numerous salmonids observed in runs. Ideal salmonid nursery habitat with pockets of spawning habitat potential for salmon, trout and lampreys. Lamprey nursery habitat was lacking owing to the high energy nature of the channel and general absence of accumulated silty sediments in which ammocoetes could burrow. The plant community would pertain to Callitricho-Batrachion sub-type CB6a of Annex I Habitat 3260 characteristic of fast flowing, bryophyte dominated, upland rivers (Hatton-Ellis & Grieve, 2003). This vegetation type, mainly represented by bryophytes such as <i>Fontanalis</i> spp., occurs in the Beheenagh River beginning just downstream of the bridge and continues downstream over the surveyed reach. It does not occur within the footprint of the proposed bridge extension upstream of the existing structure. This is the typical habitat of this type of high energy, upland river and has a wide distribution.	





Plate 1: Beheenagh River from d/s of N72 bridge

Plate 2: Beheenagh River - high energy, fast

showing fast flowing rapid/riffle habitat. No mussels. (15/07/2016)	flowing rapid/run habitat with natural riparian cover. (15/07/2016)
---	---

3.2.2 McCarthy O'Leary Bridge [KY-N71-001]

Survey Reach Coordinates	X (ITM)	Y (ITM)
U/S	496720	589430
D/S	96410	89440
Location	Co. Kerry. Irish Grid Square: V98. Flesk Bridge at Woodlawn, 1km south of Killarney town centre. Surveyed from 30m u/s to 300m downstream of bridge.	
Surveys Conducted	Stage 1 Freshwater Pearl Mussel, Fisheries Habitat Assessment, General Habitat Description	
Habitat Description	A broad, wide river (>20m) with limited scour pools (1.5m deep); extended riffle sections downstream of the bridge (0.15m deep) and glides (0.40-0.75m deep). A low, constructed weir is located about 50m downstream of the bridge but this would be passable to most fish species.	
Evidence of FPM	5 large, scattered adults on True Right (TR) side of channel between the bridge and the weir + 2 dead shells in glide d/s of mid-channel islands.	
Habitat potential for FPM	Good habitat potential in pockets where finer bed material had accumulated behind boulders and towards river margins. River margins were depositing with too much fine silt. Macrophyte cover was generally low in more suitable glide habitat, and no excessive amount of filamentous algae was observed.	
Existing FPM records	2 mussels reported in Ecofact (2012) downstream of the bridge in a similar location as the current survey.	
Other Protected Species/ Habitats	An abundance of young salmon were observed during snorkelling surveys, along with eel and trout. Substrates were conducive to and salmonid spawning and would also hold potential for lamprey spawning. There was potential lamprey nursery habitat present, i.e., accumulated sediments near river margins. The plant community had a patchy distribution, with large areas of little or no plant cover. Overall, the community pertained to fragmented Annex I Habitat 3260, dominated by <i>Ranunculus</i> spp., and <i>Fontinalis antipyretica</i> (and other bryophytes) with a little <i>Sparganium emersum</i> and <i>Myriophyllum alterniflorum</i> noted in glide habitat.	

	
---	--

<p>Plate 3: View u/s over glide/riffle habitat in the upper section of the survey reach d/s of bridge. Circle marks location of 5 mussels. (19/07/2016)</p>	<p>Plate 4: Lower end of survey reach comprising a long glide/run over cobble/gravel/boulder substrates. No mussels (19/07/2016)</p>
--	---

3.2.3 Pallis Bridge [KY-N72-004]

Survey Reach Coordinates	X (ITM)	Y (ITM)
U/S	488610	592665
D/S	488346	592556
Location	Co. Kerry. Irish Grid Square: V89, Pallis townland, 7km west of Killarney town centre on N72.	
Surveys Conducted	Stage 1 Freshwater Pearl Mussel, Fisheries Habitat Assessment, General Habitat Description	
Habitat Description	Small, slow flowing riffle/run type stream with substrates of cobble, gravel and coarse sand. Water was turbid (grey-white) at time of surveying, with 100% cover of thick filamentous algal cover (mainly diatom + <i>Vaucheria</i> spp.) (Plate 6), suggesting a pollution point source upstream. The stream was 2-4m wide with shallow riffles & 0.30m pool/glides with a high degree of riparian tree cover. Bridge footprint - solid concrete (Plate 5).	
Evidence of FPM	None	
Habitat potential for FPM	Completely unsuitable - too small with poor water quality.	
Existing FPM records	None	
Other Protected Species/Habitats	<p>Most likely a trout stream, although salmon from the main channel of the Laune may use the lower reaches for nursery habitat (moving in from the Laune). Potential for brook and/or river lamprey spawning and nursery - although limited owing to paucity of fine sediments for ammocoetes.</p> <p>The stream confluent with the Laune c.300m downstream where there is excellent salmon and lamprey habitat and is within the Castlemaine Harbour SAC. Sea and river lampreys, and salmon, are qualifying interests of the SAC.</p>	



Plate 5: Footprint of bridge showing concrete bed reinforcement. No mussels. (19/07/2016)



Plate 6: Excessive filamentous algal growth on all substrates. Completely unsuitable for mussels. Poor quality habitat for salmonids. (19/07/2016)

3.2.4 MountRivers Bridge [CL-N67-012]

Survey Reach Coordinates	X (ITM)	Y (ITM)
U/S	99128	165988
D/S	98963	166249
Location	Co. Clare. Irish Grid Square: Q96. Bridge over Creegh/Skivileen River located c.2km east of Doonbeg village.	
Surveys Conducted	Stage 1 Freshwater Pearl Mussel, Fisheries Habitat Assessment, General Habitat Description.	
Habitat Description	Moderate sized, lowland river (8m) with a combination of shallower riffle/runs (0.15m) and deeper glides (0.03-1.0m). Deeply drained historically and embanked. Slow glide habitat dominated downstream of the bridge. Survey was conducted at low tide, as the river is tidally influenced. Substrates are mainly cobble embedded in heavy clay with occasional deposits of gravel/sand and a lot of fine silt. Water colour was high. Shallow reaches had 100% cover of <i>Ranunculus</i> spp., <i>Potamogeton perfoliatus</i> , <i>Potamogeton crispus</i> , <i>Myriophyllum alterniflorum</i> and <i>Cladophora</i> .	
Evidence of FPM	None	
Habitat potential for FPM	Unsuitable for mussels – silty, sluggish and embedded clay substrates.	
Existing FPM records	None. A previous survey of the Creegh River catchment skipped this reach as habitat was deemed unsuitable.	
Other Protected Species/Habitats	The primary importance of the channel downstream of the bridge is as a migration route for salmon and sea trout. There is some suitable salmonid nursery habitat just downstream of the bridge. The presence of larger resident brown trout in deeper reaches downstream of the bridge cannot be ruled out. Eels were abundant downstream of the bridge.	



Plate 7: View from u/s of MountRivers Bridge showing in channel growth of emergent vegetation. Unsuitable for mussel (22/07/2016)



Plate 8: Highly coloured, sluggish glide over embedded clay/cobble substrates with layer of silt. Unsuitable for mussels (22/07/2016)

3.2.5 Dysert Bridge [KY-N23-005]

Survey Coordinates	Reach	X	Y
U/S		498626	608008
D/S		498574	608179
Location	Co. Kerry. Irish Grid Square: Q90. Unnamed tributary of the River Maine near Ballygree townland, c.2km southwest of Castleisland.		
Surveys Conducted	Fisheries Habitat Assessment, General Habitat Description		
Habitat Description	The stream is highly modified by drainage, especially downstream of the bridge where it is mostly canalised. Upstream and for a short distance downstream of the bridge there were braided gravelly channels. The bridge footprint has a concrete reinforced bed. The stream was generally 3.5m wide and 0.15-0.35m deep with steep clay banks overgrown with bramble and tall herb. In general there was no riparian tree cover. Substrates comprised some cobble and pebble embedded in clay with a layer of loose fine silt. There were patches of cleaner gravels nearer the bridge which would be suitable for salmonid spawning (mainly trout) and nursery and perhaps lamprey spawning. <i>Oenanthe crocata</i> and <i>Ranunculus</i> spp. were present. There was good eel habitat and it is considered a very good trout nursery stream.		
Protected Habitats	Species/	Probably unsuitable for salmon, but they cannot be ruled out from occupying limited, though suitable salmonid nursery habitat just upstream of the bridge. Brook lampreys (<i>Lampetra planeri</i>) are likely to be present, although there was limited availability of sediment deposits in reaches downstream of the bridge as the channel appears scoured back to hard clay as a result of drainage/contained flow. Desk studies suggest that River and Sea Lampreys cannot pass the N22 bridge across the Maine River (>10km downstream), so would not be present.	



Plate 9: View d/s towards Dysert Bridge showing braided gravelly channel suitable as with *Ranunculus* and *Oenanthe crocata*. Suitable salmonid nursery habitat. (15/07/2016)



Plate 10: Turbid, sluggish glide typical d/s of Dysert Bridge. Not suitable spawning or nursery habitat for salmonids and limited suitability for brook lamprey nursery. (15/07/2016)

3.2.6 Ballynamona Upper Bridge [KY-N70-007]

Survey Coordinates	Reach	X	Y
U/S		484823	605869
D/S		484807	605768
Location	Co. Kerry. Irish Grid Square: Q80. Unnamed tributary of the River Maine at Ballynamona Upper townland, 3km NE of Castlemaine.		
Surveys Conducted	Fisheries Habitat Assessment, General Habitat Description		
Habitat Description	From 10m upstream to about 20m downstream, milking cows use the stream bed beneath the bridge to access milking sheds from fields north of the N70. There is manure in the stream and cobbly substrates are disturbed by constant trampling. In its natural state (away from cattle influence), the stream is small (1-1.5m wide, with 0.03m riffles and small pool/runs up to 0.15m) and step-pool-cascade in nature. Substrates were cobble and gravel with a limited bryophyte community and quite dense riparian tree cover for at least the first 150m d/s of the bridge.		
Protected Habitats	Species/	This is at best a small trout stream. It is too small and unstable for salmon and generally lacks silt deposits suitable for lamprey nursery, although brook lamprey (<i>Lampetra planeri</i>) cannot be ruled out. The stream is affected by milking cows accessing regularly so habitat around the bridge itself is not highly suitable, even for trout.	



Plate 11: View u/s towards Ballynamona Upper Bridge showing the route that milking cows take along the streambed and through the bridge (15/07/2016).






Plate 12: Typical habitat of the stream where a juvenile trout was captured (15/07/2016).

3.2.7 Ballymalis Bridge [KY-N72-003]

Survey Coordinates	Reach	X	Y
U/S		484221	594497
D/S		484129	594494
Location	Co. Kerry. Irish Grid Square: V89. N72 bridge over Dorrnagh Stream in townland of Ballymalis between Killarney and Killorglin.		
Surveys Conducted	Fisheries Habitat Assessment, General Habitat Description		
Habitat Description	The stream is highly modified by drainage, being canalised in nature. Upstream of the bridge there is a stagnant glide, while habitat downstream alternates between sluggish glide and reaches of pebble/gravel riffle. It was 2.5m wide and 0.05m in riffles. There were growths of brown filamentous diatom, and little other instream vegetation. It was challenging to access the stream in downstream reaches from the bridge as it is very overgrown with bramble and is deeply incised into the landscape making access almost impossible. The footprint of the bridge was strewn with large mossy cobbles. The river had a fetid smell and was highly turbid, suggesting a point source of pollution upstream. It was deemed unsafe to investigate this stream too closely owing to the obvious pollution level. Trout, which have lower water quality requirements than salmon are likely to present.		
Protected Habitats	Species/	The site is within the Castlemaine Harbour SAC and is a tributary of the Gweestin River (1km downstream of Ballymalis Bridge) which has a salmon and river/brook lamprey population. The stream in question, however, is likely to be too polluted in reaches downstream of the bridge to sustain salmon, although their presence cannot be ruled out. River/brook lamprey are likely to be present, as are eel.	
			
Plate 13: View d/s from Ballymalis Bridge showing turbid, fetid smelling waters forming a sluggish glide (22/07/2016)		Plate 14: Faster flowing pebble/gravel reaches downstream of the bridge which would be suitable (probably trout) nursery habitat (22/07/2016)	

3.2.8 Coolroe South Bridge [KY-N72-001]

Survey Coordinates	Reach	X	Y
U/S		483090	595478
D/S		482960	595356
Location	Co. Kerry. Irish Grid Square: V89. N72 bridge over Kealbrogheen Stream in townland of Coolroe South between Killarney and Killorglin.		
Surveys Conducted	Fisheries Habitat Assessment, General Habitat Description		
Habitat Description	The stream is highly modified by drainage, having been straightened, embanked and canalised in nature downstream of the bridge. Upstream of the bridge there is a stagnant glide, while habitat downstream alternates between sluggish glide and reaches of pebble/gravel riffle within the previously deepened channel. The stream was generally 2.5m wide and 0.05m deep in riffles. There were growths of brown filamentous diatoms on most substrates, and little other instream vegetation. It was challenging to access the stream in downstream reaches from the bridge as it is very overgrown with bramble and is deeply incised into the landscape making access impossible. The stream was highly turbid and there were loose silty deposits on benthic substrates.		
Protected Habitats	Species/	This stream is a tributary of the Laune (c.0.4km downstream of the bridge) which has a salmon and sea/river/brook lamprey population. The stream in question, however, does not possess very suitable salmon spawning or nursery habitat, although they cannot be ruled out from using some patches of faster flowing water with gravels, >100m downstream of the bridge. Lamprey spawning and nursery also cannot be ruled out, mainly brook lamprey (<i>Lampetra planeri</i>), ammocoetes of which may be present in silty deposits. Water quality is questionable in the stream, which is another factor that may exclude presence of salmon in the surveyed reaches.	



Plate 15: View d/s from Coolroe South Bridge showing general nature of drained stream with steep unstable banks, limited flow and substrate diversity and turbid waters (22/07/2016)



Plate 16: View u/s from the bridge showing turbid, sluggish glide with limited flow diversity and open banks (22/07/2016)

3.2.9 Palas Bridge [KY-N69-011.3]

Survey Coordinates	Reach	X	Y
U/S		493866	625963
D/S		493778	626029
Location	Co. Kerry. Irish Grid Square: Q92. N69 bridge near Pallas townland (northeast of Tralee) over unnamed headwater tributary of River Brick which flows to the Feale.		
Surveys Conducted	Fisheries Habitat Assessment, General Habitat Description		
Habitat Description	Small step/cascade-riffle/run type stream (1.6m wide, 0.05m deep in runs). Substrates of pebble, gravel, small cobble and coarse sand. No instream vegetation, but with good riparian tree cover. Clear water, low volume and trickle flows. Upstream of the bridge, the stream follows bedrock chutes in a V-shaped wooded gully. The footprint of the bridge has a reinforced bed made of stones. The stream was historically drained (deepened) but has recovered within the deepened channel.		
Protected Habitats	Species/	This headwater stream is almost certainly too small and unstable to support salmon. It is likely to be a good trout stream. Brook lamprey cannot be ruled out, although they are unlikely owing to the limited availability of stable silt deposits for nursery habitat. The SAC boundary is c1.2km downstream, but this stream is not considered to be of significant ecological importance with respect to aquatic qualifying interests of the SAC (salmon, lampreys).	




Plate 17: Typical habitat d/s of Pallas Bridge showing pebble/gravel substrates and riffle/run nature which has recovered within the historically drained channel (14/07/2016).



Plate 18: View u/s towards the bridge (14/07/2016).

3.2.10 Enrights Bridge [KY-N86-005]

Survey Coordinates	Reach	X	Y
U/S		480035	611818
D/S		479820	611910
Location	Co. Kerry. Irish Grid Square: Q81. N86 bridge over unnamed stream in townland of Annagh, west of Blennerville, Tralee.		
Surveys Conducted	Fisheries Habitat Assessment, General Habitat Description		
Habitat Description	Small, slow flowing stream (1.8m wide; 0.1m deep). Realigned and deepened downstream of the road bridge. Substrates generally coarse cobble immediately d/s of bridge, but then becoming more evenly graded with pebble and gravels. There was no instream vegetation recorded in the first 100m d/s of the bridge. The stream becomes tidally influenced c.100m d/s of the bridge, with high instream levels of the ephemeral algae, <i>Enteromorpha</i> spp., present. This plant species signifies tidal influence, which is clearly evident further downstream where lower stream reaches were essentially estuarine with anoxic muds. Considered to be good trout and eel habitat.		
Protected Habitats	Species/	The short reach of non-tidally influenced habitat downstream of the bridge is probably unsuitable for protected aquatic species. It is considered a trout stream. Suitable silty deposits for lamprey ammocoetes were lacking.	



Plate 19: Typical habitat d/s of Enrights Bridge showing pebble/gravel substrates and riffle/run nature which has recovered within the historically realigned and deepened channel (14/07/2016)



Plate 20: View downstream from c300m d/s of the bridge showing estuarine nature of the streams tidal head (14/07/2016)

3.2.11 Gort na Gcrann Bridge [KY-N86-034]

Survey Coordinates	Reach	X	Y
U/S		456925	601480
D/S		457050	601152
Location	Co. Kerry. Irish Grid Square: Q81. N86 bridge over unnamed stream in townland of Gort na Chorráin, 2km west of Annascaul.		
Surveys Conducted	Fisheries Habitat Assessment, General Habitat Description		
Habitat Description	Small, low volume, slow flowing stream (1.2m wide; 0.07m deep). Upstream of the road was a steep mossy bedrock cascade. The stream is culverted beneath the road in a large concrete pipe. Downstream of the road the stream formed a series of step/cascade and riffle/run sequences with cobble, pebble and gravel substrates. It was heavily overgrown with Fuschia, gorse and brambles and was largely inaccessible. There was no instream vegetation.		
Protected Habitats	Species/	The stream may have limited value for trout, but is otherwise of low, local ecological value.	



Plate 21: View of Gort na Chorráin stream looking upstream into N86 culvert (13/07/2016)



Plate 22: Nature of substrates downstream of the road (13/07/2016)

3.2.12 Clooncurra Bridge [KY-N86-039]

Survey Coordinates	Reach	X	Y
U/S		450246	600966
D/S		450072	600800
Location	Co. Kerry. Irish Grid Square: Q50. N86 bridge over unnamed tributary of Owenlondrig River in townland of Clooncurra, 1.5km west of Lispole.		
Surveys Conducted	Fisheries Habitat Assessment, General Habitat Description		
Habitat Description	Small, medium volume, moderately-fast flowing stream (1.5m wide; 0.10m deep). Downstream of the road the stream was fairly uniform in nature having been historically deepened and probably straightened. It formed a continuous riffle/run sequence with cobble, pebble and gravel substrates. It was heavily overgrown with (invasive) <i>Montbretia</i> , <i>Fuschia</i> and brambles and was largely inaccessible owing to deepened nature and heavy, impenetrable bank cover. There was no instream vegetation.		
Protected Habitats	Species/	The stream may have value for trout, but is otherwise of low, local ecological value. Eel were present.	




Plate 23: View of Clooncurra Bridge looking u/s showing low clearance (13/07/2016)






Plate 24: Channel d/s of the bridge showing typical riffle/run nature of stream over cobble/pebble/gravel substrates (13/07/2016)



3.2.13 Garfinny Bridge [KY-N86-09]

Survey Coordinates	Reach	X	Y
U/S		4	6
D/S		4	6
Location	Co. Kerry. Irish Grid Square: Q81. N86 bridge over unnamed stream in townland of Gort na Chorráin, 2km west of Annascaul.		
Surveys Conducted	Fisheries Habitat Assessment, General Habitat Description		
Habitat Description	Small, medium volume, moderately-fast flowing stream (1.5m wide; 0.10m deep). Downstream of the road the stream was fairly uniform in nature having		

		been historically deepened and probably straightened. It formed a continuous riffle/run sequence with cobble, pebble and gravel substrates. Water was very clear and flows were swift. The channel was quite overgrown at banks with (invasive) <i>Montbretia</i> , <i>Fuschia</i> and brambles with Willow common. Instream vegetation was generally limited to the aquatic moss, <i>Fontanalis squamosa</i> .
Protected Habitats	Species/	The stream has potential for salmon to be present owing to presence of clean gravels, although it may be too unstable owing to swift flows caused by channelisation as a result of historical drainage. It would certainly support trout and eel, and possibly lamprey species also, although soft sediments were lacking and therefore not ideal lamprey nursery habitat.
		
Plate 25: View of Garfinny Bridge looking d/s from just above the road (13/07/2016)		Plate 26: Channel d/s of the bridge showing typical riffle/glide nature of stream over cobble/pebble/gravel substrates (13/07/2016)

3.2.14 Liscasey Bridge East [CL-N68-005]

Survey Coordinates	Reach	X	Y
U/S		121914	166615
D/S		121943	166349
Location	Co. Clare. Irish Grid Square: R26. N68 bridge over unnamed tributary stream of Owenslieve River at Lisseycasey village.		
Surveys Conducted	Fisheries Habitat Assessment, General Habitat Description		
Habitat Description	Small, medium volume, slow-moderate flowing stream (1.5m wide; 0.07m deep). The stream was culverted under the road. There have been a numerous hydromorphological alterations to this stream and there is an impassable fish barrier c.100m d/s of the road. In general the first 100m forms a series of cascade-pool-runs over cobble/bedrock substrates. There is a high weir with a pipe inserted @100m, after which the stream has a lower gradient and forms pebble/gravel riffle-runs. In general there is a hedgerow of riparian tree cover, quite dense in the first 50m d/s of the road owing to presence of conifers and cherry laurel. There was no instream vegetation noted other than some liverworts and mosses. Water was clear, but moderately coloured (humic).		
Protected Habitats	Species/	The channel has been realigned and deepened in the past, but instream habitat has recovered somewhat lending itself to being trout nursery habitat. Brook	

lampreys may be present downstream of the weir utilising a few patches of gravel for spawning and fine sediments for nursery.	
	
Plate 27: View of Liscasey Bridge East looking u/s showing cobbly substrates and bank reinforcement (22/07/2016)	Plate 28: Channel d/s of the weir showing typical riffle/run nature of stream over cobble/pebble/gravel substrates (22/07/2016)

3.2.15 Moy River Bridge [CL-N67-019]

Survey Coordinates	Reach	X	Y
U/S		109406	185932
D/S		109406	186055
Location	Co. Clare. Irish Grid Square: R08. N67 bridge over Moy River, just south of Lahinch.		
Surveys Conducted	Fisheries Habitat Assessment, General Habitat Description		
Habitat Description	Medium sized river (2-3m wide; 0.10m riffles; 0.80m pools). Tidally influenced up to about 250m d/s of the bridge. Just downstream of the bridge the channel is more incised and there were deeper, bouldery run-glides. From about 70m d/s of the bridge habitat was pool-riffle-run type up to the point where a tidal influence begins. From there downstream to the sea there is a series of slow flowing glide/pools. In the riverine reach up to the road, substrates were a combination of cobble, gravel and sand with deposits of fine sediment at margins and in pools. Natural woodland riparian vegetation shades the channel, but not excessively. Water was clear and slightly coloured (humic). Filamentous green algae (<i>Cladophora</i> spp.) formed a fine wispy layer on some substrates but there was no other significant instream vegetation apart from some mosses on boulder/ bedrock chutes upstream of the road bridge.		
Protected Habitats	Species/	There were patches of good salmonid spawning and nursery habitat between the bridge and the tidal reaches. While trout would certainly be present, salmon migration may be affected by the nature of the river outflow which was subterranean through the boulder beach where it meets the sea. Lamprey may be present – Brook lamprey more likely, although the river is not ideal for this species owing to the spatey nature which would periodically scour fine sediment away. Eel were captured.	



3.2.16 Cullenagh Bridge [CL-N85-009]

Survey Coordinates	Reach	X	Y
U/S		115352	186843
D/S		115249	186706
Location	Co. Clare. Irish Grid Square: R18. N85 bridge over unnamed tributary stream of the Inagh River in Cullenagh townland, c.3km east of Ennistymon.		
Surveys Conducted	Fisheries Habitat Assessment, General Habitat Description		
Habitat Description	Moderately small stream (2.5m wide; 0.06m riffles). Historically deepened and realigned from the road to the Inagh main channel, meaning that is quite uniform in its cross section and flow type. Instream habitat has recovered somewhat within the drained channel and there was generally a continuous series of quite fast riffle/run reaches over pebble/gravel substrates. There was an abundance of <i>Oenanthe crocata</i> growing instream, which is typical of drained streams that self-narrow over time after drainage. Around the bridge was a stagnant pool/glide with sandy silty deposits. Steep banks were heavily overgrown with grasses, rushes, willow, bramble and tall herb. Water was slightly turbid and slightly coloured (humic). There was a layer of brown filamentous diatom growth over most substrates and a fine layer of deposited silt.		
Protected Habitats	Species/	It cannot be ruled out that salmon may enter from the Inagh main channel to spawn, but it is not considered to be a salmon stream. Brook lamprey may be present, utilising good spawning substrates in parts and patches of silty deposits. Eel are very likely to be present.	





Plate 31: Channel d/s of bridge showing riffle-run over cobble, pebble, gravel substrates (22/07/2016)



Plate 32: Channel further downstream showing deeply drained nature with overgrown banks (22/07/2016)

3.2.17 Downey's Bridge [CC-N72-033]

Survey Coordinates	Reach	X	Y
U/S		593374	595894
D/S		593523	595628
Location	Co. Cork. Irish Grid Square: W99. N72 bridge over unnamed tributary stream of the Collatrim Stream (Trib. of Bride River) in townland of Moydilliga, 2km east of Currabehe village.		
Surveys Conducted	Fisheries Habitat Assessment, General Habitat Description		
Habitat Description	<p>The stream varies from 0.7-1.7m wide over the surveyed length. It is generally shallow with a substrate dominated by small and large cobble, gravel & pebble and coarse sand/fine silty sand. The majority of the habitat is shallow riffle (riffle/run), cascade, shallow run/glide and pool.. The channel is largely plant free due to the nature of the flow and the heavy flow, however, the green alga <i>Vaucheria</i> sp was frequently present just downstream of the bridge, mainly in small amounts but occasionally locally common in slack-flow, unshaded stretches. <i>Apium nodiflorum</i> (fool's watercress) and <i>Rorippa nasturtium-aquaticum</i> agg. (watercress) are present along some margins but never to excess.</p> <p>The initial 110m downstream of the bridge is a moderately sinuous stretch which is well shaded with heavy tree cover along both banks (alder mainly) the next 40m has been straightened with all cover removed from both banks. The substrate in this stretch is ideal for trout spawning. Farther downstream to the end of the survey reach, the stream is again enclosed along both banks by a heavy tree cover, which heavily shades the sinuous channel. There were a few pockets of fine silty substrate which are likely to contain lamprey ammocoetes. Cattle access the stream in three places along the surveyed reach.</p> <p>The stream is overall in a fairly natural condition despite some channel re-alignment and can be considered principally a trout stream and although salmon could occasionally enter it to spawn, it wouldn't be considered a salmon stream. There are suitable fish holding, nursery and spawning conditions for trout. Lamprey, most likely <i>Lampetra planeri</i> (brook lamprey) are also likely to be</p>		

		present, given that there is suitable habitat present.
Protected Habitats	Species/	Lamprey most likely <i>Lampetra planeri</i> (brook lamprey)
		
Plate 33: View u/s to bridge (26/07/2016)		Plate 34: Cleared and straightened stretch (26/07/2016)

4 IMPACT ASSESSMENT

4.1 Potential Impacts and Recommendations

Potential impacts on protected aquatic species associated with engineering works can be either **direct** (physical disturbance or direct mortality) and/or **indirect** (downstream impacts as a result of changes to water flow and/or water quality as a result of works).

In general, indirect negative impacts arise in three ways: (1) sediment release to the watercourse; (2) toxic chemical release (e.g., concrete, hydrocarbons) to the watercourse and in relation to freshwater pearl mussels; (3) negative impacts on salmonid host fish.

4.1.1 Beheenagh Bridge [KY-N72-009]

Proposed Works	Potential Impact	Recommendations	Residual Impact
<u>Bridge Widening/Replacement</u> <ul style="list-style-type: none"> Masonry Repair & Repointing throughout the Bridge including removal of vegetation. Site clearance and earthworks for new road embankment. Construction of new or widened reinforced concrete bridge. Provision of road surfacing, paved 	<p>This is a locally high value salmonid river (including for salmon). There is potential for indirect medium term negative impacts downstream of the bridge in association with wet concrete and mortar usage (bridge widening/reinforcing/ paved verge construction, repointing), entering the watercourse from the works area. Wet concrete and mortar are highly alkaline and if they enter the watercourse can cause serious fish and invertebrate kills. Species affected in Beheenagh River would be Annex II species, Atlantic salmon, and other salmonids (brown trout) and possibly Annex II species river/brook lampreys.</p> <p>Slight temporary negative impacts</p>	<p><u>Construction Method Statement:</u> A detailed method statement should be drawn up by the contractor indicating what standard measures will be taken to avoid: (i) sediment or soil loss, and (ii) cement and hydrocarbon release, associated with all aspects of the construction phase. It must include details of the water management strategy including number of pumps required and all other aspects to ensure a dry working environment.</p> <p><u>Water management:</u> An appropriate method must be selected for dewatering of the works area during construction. The river is quite high energy with spate flows and would be subject to flashy floods. Use of a dam and pump over set up is unlikely to be feasible. A bypass channel would be most desirable at this location. The empty flood eye at the eastern side (True Right) of the bridge could be utilised for this. A bypass channel could be excavated from upstream to downstream using dry land beneath this empty flood eye. The bypass channel</p>	<p>The Beheenagh River has high local fisheries importance and further discussion regarding options for water management during construction works is required as well as discussion informing the new bridge design, with particular regards to fish passage issues during operation.</p> <p>Consultation with IFI is essential and agreement on construction methods/materials and bridge design must be sought with them. IFI must be made aware of the existence of this report. A meeting that includes a suitably qualified and experienced ecologist, IFI staff and the (RPS) bridge design team is</p>

<p>verges and safety barriers.</p>	<p>could arise locally from sediment washout to the river associated with site clearance for bridge/road widening. The majority of the riverine habitat downstream of the bridge is fast flowing and would not favour silt accumulation and smothering of habitat, but elevated levels of suspended solids (>25mg/l) can stress and abrade gills of salmonid fishes.</p> <p>There could be a direct impact on migration of salmonids (salmon) and lampreys depending on timing of works owing to a high level of engineering activity at the bridge.</p> <p>Bridge widening/replacement will require that the works area be dewatered meaning a temporary loss of habitat for fish beneath the bridge. Although the existing bridge footprint is reinforced masonry/stone blockwork, salmonids may use this area and would certainly be present in the downstream riffle area. When dams are introduced, fish may be trapped within the proposed dry working area and they will die when the channel is dewatered.</p> <p>The aquatic plant community present downstream of the bridge (pertaining to Habitat 3260 Type CB6a) is considered by Hatton-Ellis & Grieve (2003) to be less vulnerable to indirect adverse impacts as a result of any sediment loss that may arise during</p>	<p>would need to be lined with geotextile (staked down) and coarse locally sourced stone should be placed along the bottom of it to secure it. A dam can then be placed at the upstream side of the bridge to channel flow towards the bypass channel. The entrance to the bypass channel must remain plugged until the channel is fully secured with geotextile/stone. The earthen plug should only be removed once the dam is placed. A dam would be necessary downstream, however, there is a natural fall in the river longitudinal gradient and the bypass channel could discharge downstream of this. Further discussion on the water management regime at this bridge is recommended, and must be agreed with IFI, as the river has high, local fisheries importance. See Notes on Construction Best Practise – Water Management, Section 4.2.1, below.</p> <p><u>Bridge footprint design</u>: The widened bridge footprint within the river should be of a similar nature to that already in existence which allows for fish migration through the central arches. Flat concrete bed reinforcement is not acceptable as it may affect the success of lampreys, eels and salmonids in passing the bridge. A bed design must allow for passage of all species and should incorporate protruding rocks to provide refugia in fast flows. Further discussion on the bridge design in terms of long-term fish passage issues is recommended with input from IFI and a suitably qualified freshwater ecologist, as the river has high local fisheries importance.</p> <p><u>Habitat reinstatement</u>: Once the new bridge is in place and instream works completed, all debris/residue from the works must be removed from the river bed. The bed level should be set to a similar level as currently exists with the cobbly riffle section reinstated downstream of the bridge.</p>	<p>recommended before residual impacts can be concluded.</p>
------------------------------------	---	--	--

	<p>works given the high energy river type in which it occurs. There may be a direct, but temporary loss of a very small area of this habitat in the immediate footprint of works, but in general it does not occur in the main footprint of the new bridge upstream of the existing structure. Any temporary loss of this habitat is a minor to negligible impact given that regrowth will occur fairly quickly once works are complete (within 1 or 2 growing seasons).</p> <p>During the operational phase, there is potential for significant impact at a local scale if the new bridge footprint is not passable by fish. This can occur if bed reinforcement creates an overly shallow, overly wide flow regime, and especially if there is a high downstream apron that can act as an impassable barrier to lampreys and salmon.</p>	<p><u>Removal of vegetation:</u> Ideally vegetation should be removed by hand, not through use of herbicide sprays. All removed vegetation, debris and dirt must be gathered and disposed of offsite.</p> <p><u>Fisheries</u> – Inland Fisheries Ireland (Macroom) must be consulted in the design phase with regards to construction methods and materials proposed, and bridge design (especially the with regards to residual bed levels and ensuring fish passage). IFI must be informed of the existence of this report.</p> <p><u>Fish removal/rescue:</u> must be carried out within the dammed section around the bridge prior to dewatering. This will require that IFI or a suitably qualified ecologist with electrofishing experience be on hand on the day that dewatering will occur. Fish must be removed using depletion electrofishing methods and fish returned to the channel upstream of works.</p> <p><u>Timing of works:</u> significant instream works such as those associated with concrete invert lining and channel dewatering must be agreed with IFI and should observe salmonid restricted periods (no instream works between October 1st and May 1st).</p> <p><u>Use of wet concrete/mortar:</u> See Notes on Best Practise – Cement/Mortar, Section 4.2.2, below. If mortar and concrete are used over water on parapets and wing walls, there must be a plastic or webbing tarpaulin sheet laid on scaffold beneath works to prevent spills and leaks entering the watercourse.</p> <p><u>Avoiding hydrocarbon loss to watercourse:</u> See Notes on Construction Best Practise – Hydrocarbons, Section 4.2.3, below.</p>	
--	--	--	--

4.1.2 McCarthy O'Leary Bridge [KY-N71-001]

Proposed Works	Potential Impact	Recommendations	Residual Impact
<ul style="list-style-type: none"> Removal of the existing road surface and footways. Provision of bridge deck waterproofing and new bridge joints. Reinstatement road surfacing, paved verges and safety barriers. 	<p>There is potential for indirect negative impacts associated with debris (old concrete etc.) and/or toxic substances, such as wet concrete (paved verge construction) and waterproofing materials, entering the watercourse from the works area. Wet concrete, in particular, is highly alkaline and if it enters the watercourse can cause serious fish and invertebrate kills. Old concrete debris can also cause pH changes in watercourses and be toxic to fish and invertebrates. It is considered that the risk of such an impact is low from a well-managed work site.</p> <p>The site is located within the SAC. A small number of Freshwater Pearl Mussel located just downstream of the bridge could be affected. Juvenile salmon in ideal nursery habitat for some distance downstream of the bridge may also be affected. Both groups are qualifying interests of the SAC.</p>	<p>Removal of old concrete and road surfacing debris: All old concrete and road surface debris must be collected and removed regularly during works and correctly disposed of, off-site. No debris shall enter the river. Works should occur during good weather with speedy removal of debris including removal of dust and fines from the road surface. Dust should be damped down if necessary to prevent it mobilising to the water surface below the road bridge.</p> <p>Use of wet concrete: See Notes on Construction Best Practise – Concrete, Section 4.2.2, below.</p> <p>Deck waterproofing substances: must be applied carefully avoiding drips, leaks and spills that could enter the drains or the river directly.</p> <p>Fisheries: This reach of the Flesk comprises high value salmon and lamprey habitat and there are a few pearl mussel present. For this reason, even though there are no instream works proposed, IFI (Macroon) should be furnished with a copy of the Construction Method Statement and be made aware of the existence of this report. In the absence of instream works, there should be no issue with the timing of works in terms of salmonid restricted periods, but the timing should be agreed with IFI.</p>	<p>The key to mitigation is ensuring that no old road or concrete debris dust or sediment; wet concrete or waterproofing substances are allowed to enter the river during the works period.</p> <p>It is feasible that this can be achieved using Construction Best Practise in the area of run off control and careful use of wet concrete around watercourses. IFI must be consulted prior to works proceeding and furnished with a copy of the construction method statement.</p> <p>The risk of negative indirect impact on qualifying interests of the SAC is low using a thoroughly planned construction operation and a well-managed construction site. The impact on aquatic qualifying interests of the SAC (pearl mussel, salmon, lampreys, Annex I Habitat 3260) will be neutral with all recommendations implemented.</p>

4.1.3 Pallis Bridge [KY-N72-004]

Proposed Works	Potential Impact	Recommendations	Residual Impact
<ul style="list-style-type: none"> Masonry Repair & Repointing throughout the Bridge including removal of vegetation. Provision of paved verges and safety barriers. Construction of new reinforced concrete parapet walls clad in masonry. Demolition of existing up stream wingwalls and construction of new rc wingwalls. Construction of new concrete lining to the invert of culvert units. 	<p>Potential for indirect negative impacts downstream associated with debris (old concrete etc.) and/or toxic substances, such as wet concrete (paved verge construction) and mortar, entering the watercourse from the works area. Wet concrete and mortar, in particular, are highly alkaline and if they enter the watercourse can cause serious fish and invertebrate kills. Old concrete debris can also cause pH changes in watercourses and be toxic to fish and invertebrates.</p> <p>Instream works involving use of wet concrete (invert lining) carry potential for moderate temporary impacts on salmon and lampreys (qualifying interests of the SAC) in a local area downstream of the stream confluence with the River Laune. The site is located c.200m upstream of the SAC. While the stream itself is not considered to be important habitat for qualifying interests of the SAC, the Laune confluence is only 300m downstream and possesses ideal habitat for aquatic protected species (salmon, lamprey). Young salmon may forage in the lower</p>	<p><u>Construction Method Statement:</u> A detailed method statement should be drawn up by the contractor indicating what standard measures will be taken to avoid: (i) sediment or soil loss, and (ii) cement and hydrocarbon release, associated with all aspects of the construction phase. It must include details of the water management strategy including number of pumps required and all other aspects to ensure a dry working environment.</p> <p><u>Removal of old concrete and masonry:</u> All old concrete and masonry debris must be collected and removed regularly during works and correctly disposed of, off-site. No debris shall enter the river.</p> <p><u>Removal of vegetation:</u> Ideally vegetation should be removed by hand, not through use of herbicide sprays. All removed vegetation, debris and dirt must be gathered and disposed of offsite.</p> <p><u>Water management:</u> Concrete invert lining works must occur in the dry to avoid potential for transport of toxic substances downstream to the SAC. A suitable method of dewatering the channel must be selected. Habitat beneath the bridge is not significant for fisheries or benthos. At low flow, stream volumes could feasibly be dammed upstream and down and flumed or piped through the existing culvert to dewater the works area. See Notes on Construction Best Practise – Water Management, Section 4.2.1, below.</p> <p><u>Fisheries</u> – Inland Fisheries Ireland should be consulted prior to works commencing with regards to construction methods proposed and with regard to the design of invert lining such that fish passage is maintained or enhanced. IFI shall be informed of the existence of this report.</p>	<p>The primary issue at this site is ensuring that pollutants and sediment are not allowed to enter the stream from the works area to potentially be exported into the River Laune / Castlemaine Harbour SAC a short distance downstream.</p> <p>Fish rescue/removal is not required at this site as there is very little habitat for fish within the existing culvert. The risks are low for downstream fisheries values and freshwater life stages of qualifying interests of the SAC (salmon, sea and river lampreys) if a suitable water management method is selected and operations are well planned and executed. Provided the recommendations are adhered to, and Construction Best Practise implemented, the impact on aquatic protected species of this stream, and the SAC downstream, will be neutral.</p>

	<p>reaches of the stream in question, moving up from the Laune.</p> <p>There is potential for permanent negative impact to the ecology of the stream if the design of new concrete invert lining along the culvert in any way prevents upstream or downstream fish movement.</p>	<p><u>Timing of works:</u> significant instream works such as those associated with concrete invert lining and channel dewatering must be agreed with IFI and should observe salmonid restricted periods (no instream works between October 1st and May 1st).</p> <p><u>Use of wet concrete/mortar:</u> At any stage during works, any splashed, leaked, spilled or excess concrete must be prevented from entering the river or drains and storm water pipes that connect to the river. There must be a feasible spillage response plan in place prior to works commencing. See Notes on Construction Best Practise – Concrete, Section 4.2.2, below.</p>	
--	--	---	--

4.1.4 Mountrivers Bridge [CL-N67-012]

Proposed Works	Potential Impact	Recommendations	Residual Impact
<p><u>Bridge Widening/Replacement</u></p> <ul style="list-style-type: none"> Masonry Repair & Repointing throughout the Bridge including removal of vegetation. Site clearance and earthworks for new road embankment. Construction of new or widened reinforced concrete bridge. Provision of road surfacing, paved verges and safety barriers. 	<p>There is potential for indirect short term negative impacts downstream of the bridge in association with wet concrete (bridge widening/reinforcing/ paved verge construction) and mortar, entering the watercourse from the works area. Wet concrete and mortar are highly alkaline and if they enter the watercourse can cause serious fish and invertebrate kills. Species affected could be salmon (and other salmonids – sea and brown trout), eels and flounder.</p> <p>Slight temporary negative impacts</p>	<p><u>Construction Method Statement:</u> A detailed method statement should be drawn up by the contractor indicating what standard measures will be taken to avoid: (i) sediment or soil loss, and (ii) cement and hydrocarbon release, associated with all aspects of the construction phase. It must include details of the water management strategy including number of pumps required and all other aspects to ensure a dry working environment.</p> <p><u>Removal of vegetation:</u> Ideally vegetation should be removed by hand, not through use of herbicide sprays. All removed vegetation, debris and dirt must be gathered and disposed of offsite.</p> <p><u>Water management:</u> A suitable method of dewatering the channel must be selected so that works occur in the dry, thus avoiding potential for export of toxic substances and</p>	<p>Providing all recommendations are implemented and methods and materials are agreed with IFI, there will be a low risk of negative impacts downstream of the proposed bridge works. Consultation and agreement with IFI and correct timing of works to comply with salmonid restrictions is essential, as is the selection of a suitable method of maintaining a dry works area during the construction phase. With Construction Best Practise employed as set out, and fish removal / rescue during the</p>

	<p>could arise locally from sediment washout to the river associated with site clearance for bridge/road widening. The majority of the riverine habitat downstream of the bridge is depositing, so siltation is not the major concern, but high levels of suspended solids can stress and abrade gills of salmonid fishes.</p> <p>There could be a direct impact on migration of salmonids (salmon, sea trout) depending on timing of works owing to a high level of engineering activity at the bridge, which is situated at the outlet of the whole Creegh catchment.</p> <p>Bridge widening/replacement will require that the works area be dewatered meaning temporary loss of habitat and migration route for fish beneath the bridge. Habitat beneath the bridge has limited fisheries value per se, but there is suitable salmonid nursery habitat in the 10m reach downstream of the bridge. When dams are introduced, fish may be trapped within the proposed dry working area and they will die when the channel is dewatered.</p>	<p>sediment downstream. See Notes on Construction Best Practise – Water Management, Section 4.2.1, below.</p> <p><u>Fisheries</u>: Inland Fisheries Ireland (Limerick) should be consulted prior to works commencing to seek agreement on the proposed construction methods. IFI must be informed of the existence of this report.</p> <p><u>Fish removal/rescue</u>: must be carried out within the dammed section around the bridge prior to dewatering. This will require that IFI or a suitably qualified ecologist with electrofishing experience be on hand on the day that dewatering will occur. Fish must be removed using depletion electrofishing methods and fish returned to the channel upstream of works.</p> <p><u>Timing of works</u>: significant instream works such as those associated with channel dewatering and bridge widening/replacement must be agreed with IFI and must observe salmonid restricted periods (no instream works between October 1st and May 1st).</p> <p><u>Use of wet concrete/mortar</u>: See Notes on Construction Best Practise – Concrete, Section 4.2.2, below.</p> <p><u>Avoiding hydrocarbon loss to watercourse</u>: See Notes on Construction Best Practise – Hydrocarbon Loss, Section 4.2.3, below.</p>	<p>dewatering stage, there will be a neutral impact on fisheries values (which includes Annex II species, Atlantic salmon).</p>
--	--	--	--

4.1.5 Dysert Bridge [KY-N23-005]

Proposed Works	Potential Impact	Recommendations	Residual Impact
<p><u>Bridge Widening/Replacement</u></p> <ul style="list-style-type: none"> Site clearance and earthworks for new road embankment. Construction of new widened bridge. The existing bridge shall be demolished and a new single span bridge shall be provided, it will be a similar length but double the width. Widening of the road/embankment on both sides of the bridge will be undertaken. A large diameter flume pipe will be set up c.10m upstream, and the river blocked with 1 tonne sandbags, the pipe will stop approximately 10m downstream. Excavation for half of the new bridge foundations will then be undertaken and the new foundations and abutments will be cast insitu. The precast beams will then be 	<p>Old concrete/masonry debris and dust generated as the bridge is removed has the potential to alter stream pH locally and be toxic to fish and invertebrates. This could affect salmonid spawning/nursery near the bridge on the upstream side.</p> <p>Dewatering of the channel to conduct works in the dry presents potential for direct mortality of salmonids, eels and brook lampreys. Fish will die if left stranded within the dammed channel reach as the working area is pumped dry.</p> <p>If machinery and equipment are tracking instream to demolish the bridge, the physical structure and integrity of salmonid habitat (gravels) upstream of the bridge may be disturbed or removed and lead to loss of this moderately important habitat unit within the otherwise largely drained channel.</p> <p>There is potential for indirect short term negative impacts downstream of the bridge in association with wet concrete (bridge widening/reinforcing/ paved verge construction) and mortar, entering the watercourse from the works area. Wet concrete and mortar are</p>	<p><u>Construction Method Statement:</u> A detailed method statement should be drawn up by the contractor indicating what standard measures will be taken to avoid: (i) sediment or soil loss, and (ii) cement and hydrocarbon release, associated with all aspects of the construction phase. The method statement must include details of the water management strategy, including step by step approach, number of pumps required and all other aspects to ensure both a dry working environment and a continuous downstream flow during bridge widening works.</p> <p><u>Water management:</u> Instream works must occur in the dry. Given there is a need for machine tracking instream it is probably advisable that once the streambed is pumped out, that geotextile and hardcore is placed on machine track routes across the river bed. This will limit the generation of sediment laden water that needs to be pumped out. Notes on Construction Best Practise – Water Management, Section 4.2.1, below.</p> <p><u>Fish removal/rescue:</u> must be carried out within the dammed section around the bridge prior to dewatering. This will require that IFI or a suitably qualified ecologist with electrofishing experience be on hand on the day that dewatering will occur. Fish must be removed using depletion electrofishing methods and fish returned to the channel upstream of works.</p> <p><u>Habitat reinstatement:</u> Once the new bridge is in place and instream works completed, all debris/residue from the works must be removed from the river bed. The bed level should be set to a similar level as currently</p>	<p>The risk of any significant negative impacts at the bridge itself is relatively low because the habitat is not high quality, particularly downstream of the bridge where historical drainage has canalised the stream. A primary issue is the stringent avoidance of export of suspended sediment and pollutants (cement, hydrocarbons) downstream to the River Maine main channel (1.5km d/s) where salmon occur.</p> <p>Providing all recommendations are implemented, especially those concerning timing restrictions in salmonid habitat and consultation with IFI, and with Construction Best Practise applied, there will be a neutral impact on ecological values of the stream, and a neutral impact on freshwater life stages of aquatic qualifying interests (salmon; river and sea lamprey) of the Castlemaine Harbour SAC (c.20km downstream).</p>

<p>landed and the deck will cast in-situ. Once half of the bridge is complete traffic will be diverted on to this allowing the old bridge to be demolished. Demolition will likely be with a rockbreaker on a large excavator.</p> <ul style="list-style-type: none"> Provision of road surfacing, paved verges and safety barriers. 	<p>highly alkaline and if they enter the watercourse can cause serious fish and invertebrate kills. Fish species affected could likely be trout, brook lampreys and eels, although salmon cannot be ruled out upstream of the bridge.</p>	<p>exists with the gravelly riffle section reinstated around the bridge. If geotextile and hardcore is used to secure access along the riverbed, this must all be removed and disposed offsite, with existing river gravels redistributed evenly across the bed prior to channel rewatering.</p> <p><u>Fisheries</u> – Inland Fisheries Ireland (Macroom) should be consulted prior to works commencing to seek agreement on the proposed construction methods. IFI must be informed of the existence of this report.</p> <p><u>Timing of works:</u> significant instream works such as those associated with bridge removal must be agreed with IFI and must observe salmonid restricted periods (no instream works between October 1st and May 1st).</p> <p><u>Use of wet concrete:</u> Although the new bridge is single span and precast, any additional wet concrete used during the construction must be cast while the riverbed is dry. See Notes on Construction Best Practise – Cement, Section 4.2.2, below</p> <p><u>Avoiding hydrocarbon loss to watercourse:</u> See Notes on Construction Best Practise – Hydrocarbons, Section 4.2.3, below.</p>	
---	---	---	--

4.1.6 Ballynamona Upper Bridge [KY-N70-007]

Proposed Works	Potential Impact	Recommendations	Residual Impact
<p><u>Bridge Widening/Replacement</u></p> <ul style="list-style-type: none"> Masonry Repair & Repointing throughout the Bridge including 	<p>This is a small, fairly low volume trout stream. Patchy spawning habitat downstream of the bridge can be negatively affected indirectly if excessive sediment or fines enter</p>	<p><u>Construction Method Statement:</u> A detailed method statement should be drawn up by the contractor indicating what standard measures will be taken to avoid: (i) sediment or soil loss, and (ii) cement and hydrocarbon release, associated with all aspects of the construction</p>	<p>If all recommendations are implemented and Construction Best Practise is applied, there will be a neutral impact on ecological values of the stream, and no</p>

<p>removal of vegetation.</p> <ul style="list-style-type: none"> • Site clearance and earthworks for new road embankment. • Construction of new or widened reinforced concrete bridge. • Provision of road surfacing, paved verges and safety barriers. 	<p>the stream during construction. Suspended solids can harm fish gills in small streams such as this, also smothering spawning/nursery habitat and altering invertebrate food supply. There is potential for indirect short term negative impacts downstream of the bridge in association with wet concrete (bridge widening/reinforcing/ paved verge construction) and mortar, entering the watercourse from the works area. Wet concrete and mortar are highly alkaline and if they enter the watercourse can cause serious fish and invertebrate kills. Fish species affected would most likely be trout.</p> <p>During the operational phase, there is potential for permanent impact at a local scale if the new bridge footprint is not passable by fish. This can occur if bed reinforcement creates an overly shallow, overly wide flow regime, and especially if there is a high downstream apron that can act as an impassable barrier to trout, lampreys and eels.</p>	<p>phase.</p> <p><u>Water management:</u> An appropriate method of damming and pumping or piping through of the stream must be selected. It is a small stream, meaning sandbags in low flows ought to be sufficient. In addition - apply Notes on Construction Best Practise – Water Management, Section 4.2.1, below.</p> <p><u>Timing of works:</u> instream works such as those associated with this bridge widening must be agreed with IFI and must observe salmonid restricted periods (no instream works between October 1st and May 1st).</p> <p><u>Fish removal/rescue:</u> must be carried out within the dammed section around the bridge prior to dewatering. This will require that a suitably qualified ecologist with electrofishing experience be on hand on the day that dewatering will occur. Fish must be removed using depletion electrofishing methods and fish returned to the channel up- or downstream of works.</p> <p><u>Fisheries:</u> Inland Fisheries Ireland (Macroom) should be consulted at the design stage of the bridge to seek agreement on the proposed construction methods and to ensure that fish passage is maintained through appropriate bridge bed design (level and type). IFI must be informed of the existence of this report.</p> <p><u>Use of wet concrete:</u> See Notes on Construction Best Practise – Cement, Section 4.2.2, below.</p> <p><u>Avoiding hydrocarbon loss to watercourse:</u> See Notes on Construction Best Practise – Hydrocarbons, Section 4.2.3, below.</p>	<p>impact on freshwater life stages of aquatic qualifying interests (salmon; river and sea lamprey) of the Castlemaine Harbour SAC (4.6km downstream).</p>
--	--	--	--

4.1.7 Ballymalis Bridge [KY-N72-003]

Proposed Works	Potential Impact	Recommendations	Residual Impact
<ul style="list-style-type: none"> Masonry Repair & Repointing throughout the Bridge including removal of vegetation. 	<p>There is potential for indirect short term negative impacts downstream of the bridge in association with wet concrete/mortar (masonry repairs), entering the watercourse as a result of works. Wet concrete and mortar are highly alkaline and if they enter the watercourse can cause serious fish and invertebrate kills. Fish species affected here would most likely be trout and eel, but possibly salmon and lampreys also.</p>	<p><u>Water Management:</u> If masonry repairs are required below the waterline the stream must be dammed and water pumped or piped over the works area. The stream is reasonably small and sandbagging during low flows should be an appropriate option. See Notes on Construction Best Practise – Water Management, Section 4.2.1, below</p> <p><u>Use of concrete/mortar:</u> Notes on Construction Best Practise – Cement, Section 4.2.2, below</p> <p><u>Avoiding hydrocarbon loss to watercourse:</u> Notes on Construction Best Practise – Hydrocarbons, Section 4.2.3, below.</p> <p><u>Timing of works:</u> if instream works are involved (channel dewatering), then the salmonid restricted period must be observed (no instream works between October 1st and May 1st).</p> <p><u>Fish removal/rescue:</u> in the case that instream works are required fish removal must be carried out within the dammed section around the bridge prior to dewatering. This will require that a suitably qualified ecologist with electrofishing experience be on hand on the day that dewatering will occur. Fish must be removed using depletion electrofishing methods and fish returned to the channel up- or downstream of works.</p> <p><u>Fisheries:</u> IFI should be notified prior to the works and made aware of the existence of this report.</p>	<p>This site is within the Castlemaine Harbour SAC, and although it appeared polluted at the time of surveying, it must be assumed that aquatic qualifying interests of the SAC (salmon; river/sea lampreys) may occur, or at least migrate through the area. Providing all recommendations are implemented and Construction Best Practise is applied, there will be a neutral impact on ecological values of the stream and a neutral impact on aquatic qualifying interests of the SAC (including those residing in the Gweestin & Laune Rivers downstream).</p>

4.1.8 Coolroe South Bridge [KY-N72-001]

Proposed Works	Potential Impact	Recommendations	Residual Impact
<ul style="list-style-type: none"> Masonry Repair & Repointing throughout the Bridge including removal of vegetation. 	<p>There is potential for indirect short term negative impacts downstream of the bridge in association with wet concrete/mortar (masonry repairs), entering the watercourse as a result of works. Wet concrete and mortar are highly alkaline and if they enter the watercourse can cause serious fish and invertebrate kills. Fish species affected here would most likely be trout, eel and perhaps brook lamprey. With its proximity to the River Laune, it cannot be ruled out that young salmon could forage into the lower reaches of the tributary.</p>	<p><u>Water Management:</u> If masonry repairs are required below the waterline the stream must be dammed and water pumped or piped over the works area. The stream is reasonably small and sandbagging during low flows should be an appropriate option. See Notes on Construction Best Practise – Water Management, Section 4.2.1, below.</p> <p><u>Fish removal/rescue:</u> must be carried out within the dammed section around the bridge prior to dewatering. This will require that a suitably qualified ecologist with electrofishing experience be on hand on the day that dewatering will occur. Fish must be removed using depletion electrofishing methods and fish returned to the channel up- or downstream of works.</p> <p><u>Removal of vegetation:</u> Ideally vegetation should be removed by hand, not through use of herbicide sprays. All removed vegetation, debris and dirt must be gathered and disposed of offsite.</p> <p><u>Use of concrete/mortar:</u> Notes on Construction Best Practise – Cement, Section 4.2.2, below</p> <p><u>Avoiding hydrocarbon loss to watercourse:</u> Notes on Construction Best Practise – Hydrocarbons, Section 4.2.3, below.</p> <p><u>Timing of works:</u> instream works (water management, masonry repairs) must observe salmonid restricted periods (no instream works between October 1st and May 1st).</p> <p><u>Fisheries:</u> IFI should be notified prior to the works and made aware of the existence of this report. There is no requirement for further IFI consultation for works at this bridge.</p>	<p>Provided all recommendations are implemented and Construction Best Practise is applied, there will be a neutral impact on ecological values of the stream, and no impact on the Laune River or the SAC a number of kilometres downstream.</p>

4.1.9 Palas Bridge [KY-N69-011.3]

Proposed Works	Potential Impact	Recommendations	Residual Impact
<ul style="list-style-type: none"> Masonry Repair & Repointing throughout the Bridge including removal of vegetation. Reinstatement of the riverbed. Provision of paved verges and safety barriers. 	<p>There is potential for indirect short term negative impacts downstream of the bridge in association with wet concrete/mortar (masonry repairs), entering the watercourse as a result of works. Wet concrete and mortar are highly alkaline and if they enter the watercourse can cause serious fish and invertebrate kills. Fish species affected here would most likely be trout and perhaps brook lamprey.</p>	<p><u>Water Management:</u> masonry repairs are required below the waterline within the stream, therefore it must be dammed and water pumped or piped over the works area so that works occur in the dry. The stream is reasonably small and sandbagging during low flows should be an appropriate option. See Notes on Construction Best Practise – Water Management, Section 4.2.1, below.</p> <p><u>Fish removal/rescue:</u> must be carried out within the dammed section around the bridge prior to dewatering. This will require that a suitably qualified ecologist with electrofishing experience be on hand on the day that dewatering will occur. Fish must be removed using depletion electrofishing methods and fish returned to the channel up- or downstream of works.</p> <p><u>Removal of vegetation:</u> Ideally vegetation should be removed by hand, not through use of herbicide sprays. All removed vegetation, debris and dirt must be gathered and disposed of offsite.</p> <p><u>Use of concrete/mortar:</u> Notes on Construction Best Practise – Cement, Section 4.2.2, below</p> <p><u>Avoiding hydrocarbon loss to watercourse:</u> Notes on Construction Best Practise – Hydrocarbons, Section 4.2.3, below.</p> <p><u>Timing of works:</u> instream works must observe salmonid restricted periods (no instream works between October 1st and May 1st).</p> <p><u>Fisheries:</u> IFI should be notified well prior to the works and</p>	<p>Provided all recommendations are implemented and Construction Best Practise is applied, there will be a neutral impact on ecological values of the stream, and a neutral impact on the River Brick and aquatic qualifying interests of the SAC a short distance downstream.</p>

		<p>made aware of the existence of this report.</p> <p><u>Habitat reinstatement:</u> the reinstated riverbed beneath the bridge should be passable by salmonids and brook lampreys. This requires that there is no extended apron with a significant drop to the river downstream of the bridge. The bed reinforcement should ideally not be flat, but slightly V-shaped towards the centre to facilitate low flows with some depth. Small boulders/rock should be set into the reinforced riverbed to create current diversity and refugia for fish movement.</p>	
--	--	---	--

4.1.10 Enrights Bridge [KY-N86-005]

Proposed Works	Potential Impact	Recommendations	Residual Impact
<ul style="list-style-type: none"> Masonry Repair & Repointing throughout the Bridge including removal of vegetation. Provision of paved verges and safety barriers. Demolition of existing concrete deck extension and construction of new concrete deck. 	<p>There is potential for indirect short term negative impacts downstream of the bridge in association with wet concrete/mortar (masonry repairs), entering the watercourse as a result of works. Wet concrete and mortar are highly alkaline and if they enter the watercourse can cause serious fish and invertebrate kills. Fish species affected here would most likely be trout and eel.</p>	<p><u>Water Management:</u> masonry repairs are required below the waterline within the stream, therefore it must be dammed and water pumped or piped over the works area so that works occur in the dry. The stream is reasonably small and sandbagging during low flows should be an appropriate option. See Notes on Construction Best Practise – Water Management, Section 4.2.1, below.</p> <p><u>Fish removal/rescue:</u> must be carried out within the dammed section around the bridge prior to dewatering. This will require that a suitably qualified ecologist with electrofishing experience be on hand on the day that dewatering will occur. Fish must be removed using depletion electrofishing methods and fish returned to the channel up- or downstream of works.</p> <p><u>Removal of vegetation:</u> Ideally vegetation should be removed by hand, not through use of herbicide sprays. All removed vegetation, debris and dirt must be gathered and disposed of offsite.</p> <p><u>Use of concrete/mortar:</u> Notes on Construction Best</p>	<p>Overall there is low risk of negative impacts on aquatic species at this site given its proximity to the tidal head and sub-optimal fisheries habitat.</p> <p>Providing all recommendations are implemented and Construction Best Practise is employed, there will be a neutral impact on ecological values of the stream and a low risk of export of pollutants downstream to the SAC.</p>

		<p>Practise – Cement, Section 4.2.2, below</p> <p><u>Avoiding hydrocarbon loss to watercourse: Notes on Construction Best Practise – Hydrocarbons, Section 4.2.3, below.</u></p> <p><u>Timing of works:</u> instream works must observe salmonid restricted periods (no instream works between October 1st and May 1st).</p> <p><u>Fisheries:</u> IFI should be notified well prior to the works and made aware of the existence of this report. There is no requirement for further IFI consultation for works at this bridge so long as timing restrictions are respected.</p> <p><u>Habitat reinstatement:</u> the reinstated riverbed beneath the bridge should be passable by trout and brook lampreys. This requires that there is no extended apron with a significant drop to the river downstream of the bridge. The bed reinforcement should ideally not be flat, but slightly V-shaped towards the centre to facilitate low flows with some depth. Small boulders/rock should be set into the reinforced riverbed to create current diversity and refuge for fish movement.</p>	
--	--	---	--

4.1.11 Gort na Gcrann Bridge [KY-N86-034]

Proposed Works	Potential Impact	Recommendations	Residual Impact
<ul style="list-style-type: none"> Masonry Repair & Repointing throughout the Bridge including removal of vegetation. Provision of paved verges and safety barriers. 	There is very low risk of impact on aquatic ecological values of this stream owing to the unsuitability of habitat for fish and invertebrates around the bridge. However, if concrete or mortar needs to be used below the waterline then there is a	<p><u>Water Management:</u> if masonry repairs are required below the waterline within the stream, water must be managed so that works occur in the dry. Flows are so low through this culverted bridge that it may be feasible to sandbag within the mouth of the culvert upstream and pipe flows through to obtain dry conditions. See Notes on Construction Best Practise – Water Management, Section 4.2.1, below.</p>	Overall there is low risk of negative impacts on aquatic species at this site because it is a very small stream with low volume where water management should be relatively straightforward. Provided all recommendations are

	<p>risk of short term slight negative impact downstream of the bridge. Wet concrete/mortar (masonry repairs) are highly alkaline and if they enter the watercourse can cause serious fish and invertebrate kills. Fish species affected here would most likely be trout.</p>	<p><u>Removal of vegetation:</u> Ideally vegetation should be removed by hand, not through use of herbicide sprays. All removed vegetation, debris and dirt must be gathered and disposed of offsite.</p> <p><u>Use of concrete/mortar:</u> Notes on Construction Best Practise – Cement, Section 4.2.2, below</p> <p><u>Avoiding hydrocarbon loss to watercourse:</u> Notes on Construction Best Practise – Hydrocarbons, Section 4.2.3, below.</p> <p><u>Timing of works:</u> instream works must observe salmonid restricted periods (no instream works between October 1st and May 1st).</p> <p><u>Fisheries:</u> IFI should be notified prior to the works and made aware of the existence of this report. There is no requirement for further IFI consultation for works at this bridge so long as timing restrictions are respected.</p>	<p>implemented and Construction Best Practise is applied, there will be a neutral impact on ecological values of the stream and a low risk of transport of sediment and pollutants further downstream in the catchment.</p>
--	--	---	--

4.1.12 Clooncurra Bridge [KY-N86-039]

Proposed Works	Potential Impact	Recommendations	Residual Impact
<ul style="list-style-type: none"> Masonry Repair & Repointing throughout the Bridge including removal of vegetation. Provision of paved verges and safety barriers. Infill of scour hole with mass concrete. 	<p>There is potential for indirect short term negative impacts downstream of the bridge in association with wet concrete/mortar (masonry repairs, infill of scour hole), entering the watercourse as a result of works. Wet concrete and mortar are highly alkaline and if they enter the watercourse can cause serious fish and</p>	<p><u>Water Management:</u> wet concrete use is required below the waterline within the stream, therefore water must be managed so that works occur in the dry. The low volume of the stream makes it conducive to sandbagging and pump over during low flow (the bridge clearance is very low and may not be possible to pipe/pump through). An appropriate method must be selected to obtain dry conditions for concrete usage. See Notes on Construction Best Practise – Water Management, Section 4.2.1, below.</p> <p><u>Removal of vegetation:</u> Ideally vegetation should be removed by hand, not through use of herbicide sprays. All removed</p>	<p>Providing all recommendations are implemented and Construction Best Practise is applied, there will be a neutral impact on ecological values of the stream and a low risk of export of pollutants downstream to the SAC.</p>

	<p>invertebrate kills. Fish species affected here would most likely be trout and eel.</p>	<p>vegetation, debris and dirt must be gathered and disposed of offsite.</p> <p><u>Use of concrete/mortar:</u> Notes on Construction Best Practise – Cement, Section 4.2.2, below</p> <p><u>Avoiding hydrocarbon loss to watercourse:</u> Notes on Construction Best Practise – Hydrocarbons, Section 4.2.3, below.</p> <p><u>Timing of works:</u> instream works must observe salmonid restricted periods (no instream works between October 1st and May 1st).</p> <p><u>Fisheries:</u> IFI should be notified well prior to the works and made aware of the existence of this report. There is no requirement for further IFI consultation for works at this bridge so long as timing restrictions are respected.</p>	
--	---	---	--

4.1.13 Garfinny Bridge [KY-N86-043]

Proposed Works	Potential Impact	Recommendations	Residual Impact
<ul style="list-style-type: none"> Masonry Repair & Repointing throughout the Bridge including removal of vegetation. Provision of paved verges and safety barriers. 	<p>There is potential for indirect short term negative impacts downstream of the bridge in association with wet concrete/mortar (masonry repairs & repointing), entering the watercourse as a result of works. Wet concrete and mortar are highly alkaline and if they enter the watercourse can cause serious fish and invertebrate kills. Fish species affected here would most likely be trout, although</p>	<p><u>Water Management:</u> wet concrete use is required below the waterline within the stream, therefore water must be managed so that works occur in the dry. The stream is fairly high energy meaning that sandbagging would need to be well planned and implemented a good few metres upstream of the bridge where flows are slacker. An appropriate method must be selected to obtain dry conditions for masonry repairs below the waterline. See Notes on Construction Best Practise – Water Management, Section 4.2.1, below.</p> <p><u>Fish removal/rescue:</u> must be carried out within the dammed section around the bridge prior to dewatering. This will require that a suitably qualified ecologist with electrofishing experience be on hand on the day that dewatering will occur.</p>	<p>Providing all recommendations are implemented and Construction Best Practise is applied, there will be a neutral impact on ecological values of the stream and a low risk of export of pollutants to the SAC downstream.</p>

	salmon cannot be entirely ruled out.	<p>Fish must be removed using depletion electrofishing methods and fish returned to the channel up- or downstream of works.</p> <p><u>Removal of vegetation:</u> Ideally vegetation should be removed by hand, not through use of herbicide sprays. All removed vegetation, debris and dirt must be gathered and disposed of offsite.</p> <p><u>Use of concrete/mortar:</u> Notes on Construction Best Practise – Cement, Section 4.2.2, below</p> <p><u>Avoiding hydrocarbon loss to watercourse:</u> Notes on Construction Best Practise – Hydrocarbons, Section 4.2.3, below.</p> <p><u>Timing of works:</u> instream works must observe salmonid restricted periods (no instream works between October 1st and May 1st).</p> <p><u>Fisheries:</u> IFI should be notified well prior to the works and made aware of the existence of this report. There is no requirement for further IFI consultation for works at this bridge so long as timing restrictions are respected.</p>	
--	--------------------------------------	--	--

4.1.14 Liscasey Bridge East [CL-N68-005]

Proposed Works	Potential Impact	Recommendations	Residual Impact
<ul style="list-style-type: none"> Masonry Repair & Repointing throughout the Bridge including removal of vegetation. Provision of paved verges and safety barriers. Construction of new 	There is potential for indirect short term negative impacts downstream of the bridge in association with wet concrete/mortar entering the watercourse as a result of works (masonry repairs & repointing; new concrete invert lining). Wet	<u>Water Management:</u> wet concrete use is required below the waterline for concrete invert lining, therefore water must be managed so that works occur in the dry. The stream is low volume and conducive to sandbagging and pipe through/pump over. An appropriate method must be selected to obtain dry working conditions. There is no significant fisheries habitat within the culverted reach, so fish removal/rescue is not necessary at this site. See Notes on	Providing all recommendations are implemented and Construction Best Practise is applied, there will be a neutral impact on ecological values of the stream and a low risk of export of pollutants to the Lower Shannon River SAC (c.6.5km) downstream.

concrete lining to the invert of culvert units.	<p>concrete and mortar are highly alkaline and if they enter the watercourse can cause serious fish and invertebrate kills downstream. Fish species affected here would most likely be trout.</p> <p>There is potential for permanent negative impact to the ecology of the stream if the design of new concrete invert lining along the culvert in any way prevents upstream or downstream fish movement.</p>	<p>Construction Best Practise – Water Management, Section 4.2.1, below.</p> <p><u>Removal of vegetation:</u> Ideally vegetation should be removed by hand, not through use of herbicide sprays. All removed vegetation, debris and dirt must be gathered and disposed of offsite.</p> <p><u>Use of concrete/mortar:</u> Notes on Construction Best Practise – Cement, Section 4.2.2, below</p> <p><u>Avoiding hydrocarbon loss to watercourse:</u> Notes on Construction Best Practise – Hydrocarbons, Section 4.2.3, below.</p> <p><u>Timing of works:</u> instream works must observe salmonid restricted periods (no instream works between October 1st and May 1st).</p> <p><u>Fisheries:</u> IFI should be notified well prior to the works and made aware of the existence of this report. There is no requirement for further IFI consultation for works at this bridge so long as timing restrictions are respected and the invert lining ensures at least the current level of fish passage.</p>	
---	--	--	--

4.1.15 Moy River Bridge [CL-N67-019]

Proposed Works	Potential Impact	Recommendations	Residual Impact
<ul style="list-style-type: none"> Masonry Repair & Repointing throughout the Bridge including removal of vegetation. Extensive site clearance to improve sightlines on approach to the structure. 	<p>There is potential for indirect short term negative impacts downstream of the bridge in association with wet concrete/mortar entering the watercourse as a result of works (masonry repairs & repointing; new concrete invert lining). Wet</p>	<p><u>Water Management:</u> in the case that wet concrete/mortar use is required below the waterline, water must be managed so that works occur in the dry. The river is fairly high energy upstream of the bridge and an appropriate method must be selected to obtain dry conditions for any repairs below the waterline. See Notes on Construction Best Practise – Water Management, Section 4.2.1, below.</p> <p><u>Fish removal/rescue:</u> must be carried out within the dammed</p>	<p>Providing all recommendations are implemented and Construction Best Practise is applied, there will be a neutral impact on ecological values of the stream.</p>

	<p>concrete and mortar are highly alkaline and if they enter the watercourse can cause serious fish and invertebrate kills downstream. Fish species affected here would most likely be trout.</p>	<p>section around the bridge prior to dewatering. This will require that a suitably qualified ecologist with electrofishing experience be on hand on the day that dewatering will occur. Fish must be removed using depletion electrofishing methods and fish returned to the channel up- or downstream of works.</p> <p><u>Removal of vegetation:</u> Ideally vegetation should be removed by hand, not through use of herbicide sprays. All removed vegetation, debris and dirt must be gathered and disposed of offsite.</p> <p><u>Use of concrete/mortar:</u> Notes on Construction Best Practise – Cement, Section 4.2.2, below</p> <p><u>Avoiding hydrocarbon loss to watercourse:</u> Notes on Construction Best Practise – Hydrocarbons, Section 4.2.3, below.</p> <p><u>Timing of works:</u> instream works must observe salmonid restricted periods (no instream works between October 1st and May 1st).</p> <p><u>Fisheries:</u> IFI should be notified well prior to the works and made aware of the existence of this report. There is no requirement for further IFI consultation for works at this bridge so long as timing restrictions are respected.</p>	
--	---	--	--

4.1.16 Cullenagh Bridge [CL-N85-009]

Proposed Works	Potential Impact	Recommendations	Residual Impact
<ul style="list-style-type: none"> Masonry Repair & Repointing throughout the Bridge including removal of vegetation. 	There is potential for indirect short term negative impacts downstream of the bridge in association with wet concrete/mortar entering the watercourse as a result of works	<u>Water Management:</u> in the case that wet concrete/mortar use is required below the waterline, water must be managed so that works occur in the dry. The river is fairly low energy and low volume up- and downstream of the bridge for a short distance and ought to be conducive to	Providing all recommendations are implemented and Construction Best Practise is applied, there will be a neutral impact on ecological values of the

	<p>(masonry repairs & repointing). Wet concrete and mortar are highly alkaline and if they enter the watercourse can cause serious fish and invertebrate kills downstream. Fish species affected here would most likely be trout.</p>	<p>damming (sandbagging) and piping through or pumping over. An appropriate method must be selected to obtain dry conditions for any repairs below the waterline. See Notes on Construction Best Practise – Water Management, Section 4.2.1, below.</p> <p><u>Fish removal/rescue</u>: There is a large area of slack water beneath the bridge that could hold eel and larger trout so fish rescue must be carried out within the dammed section around the bridge prior to dewatering. This will require that a suitably qualified ecologist with electrofishing experience be on hand on the day that dewatering will occur. Fish must be removed using depletion electrofishing methods and fish returned to the channel up- or downstream of works.</p> <p><u>Removal of vegetation</u>: Ideally vegetation should be removed by hand, not through use of herbicide sprays. All removed vegetation, debris and dirt must be gathered and disposed of offsite.</p> <p><u>Use of concrete/mortar</u>: Notes on Construction Best Practise – Cement, Section 4.2.2, below</p> <p><u>Avoiding hydrocarbon loss to watercourse</u>: Notes on Construction Best Practise – Hydrocarbons, Section 4.2.3, below.</p> <p><u>Timing of works</u>: instream works must observe salmonid restricted periods (no instream works between October 1st and May 1st).</p> <p><u>Fisheries</u>: IFI should be notified well prior to the works and made aware of the existence of this report. There is no requirement for further IFI consultation for works at this bridge so long as timing restrictions are respected.</p>	<p>stream and a low risk of export of pollutants to the Inagh River a short distance downstream.</p>
--	---	---	--

4.1.17 Downeys Bridge [CC-N72-033]

Proposed Works	Potential Impact	Recommendations	Residual Impact
<ul style="list-style-type: none"> Masonry Repair & Repointing throughout the Bridge including removal of vegetation. Provision of tie bars. 	<p>There is potential for indirect short term negative impacts downstream of the bridge in association with wet concrete/mortar entering the watercourse as a result of works (masonry repairs & repointing). Wet concrete and mortar are highly alkaline and if they enter the watercourse can cause serious fish and invertebrate kills downstream. Fish species affected here would most likely be trout.</p> <p>Concrete dust generated through horizontal drilling to insert tie bars carries a similar risk to wet concrete usage as it can alter stream pH locally and negatively affect fish and invertebrates.</p>	<p><u>Water Management:</u> in the case that wet concrete/mortar use is required below the waterline, water must be managed so that works occur in the dry. The river is fairly low energy and low volume up- and downstream of the bridge for a short distance and ought to be conducive to damming (sandbagging) and piping through or pumping over. An appropriate method must be selected to obtain dry conditions for any repairs below the waterline. See Notes on Construction Best Practise – Water Management, Section 4.2.1, below.</p> <p><u>Fish removal/rescue:</u> There is an area of slack water beneath the bridge that could hold eel and larger trout so fish rescue must be carried out within the dammed section around the bridge prior to dewatering. This will require that a suitably qualified ecologist with electrofishing experience be on hand on the day that dewatering will occur. Fish must be removed using depletion electrofishing methods and fish returned to the channel up- or downstream of works.</p> <p><u>Removal of vegetation:</u> Ideally vegetation should be removed by hand, not through use of herbicide sprays. All removed vegetation, debris and dirt must be gathered and disposed of offsite.</p> <p><u>Use of concrete/mortar:</u> Notes on Construction Best Practise – Cement, Section 4.2.2, below</p> <p><u>Avoiding hydrocarbon loss to watercourse:</u> Notes on Construction Best Practise – Hydrocarbons, Section 4.2.3, below.</p> <p><u>Timing of works:</u> instream works must observe salmonid restricted periods (no instream works between October 1st and May 1st).</p>	<p>If all recommendations are implemented and Construction Best Practise is applied, there will be a neutral impact on ecological values of the stream and a very low risk of export of pollutants to the River Bride and SAC downstream.</p>

		<u>Fisheries</u> : IFI should be notified well prior to the works and made aware of the existence of this report. There is no requirement for further IFI consultation for works at this bridge so long as timing restrictions are respected.	
--	--	---	--

4.2 Construction Best Practise Notes

4.2.1 Water Management

- Damming of a watercourse should occur at low flow.
- It is essential that sufficient pump or flume capacity is on hand before operations commence to ensure that: (a) upstream flows can be adequately transferred, and (b) downstream flows are not stopped or significantly interrupted.
- Sandbagging (damming) must be carefully planned and executed as this carries a risk of negative impacts through generation or introduction of silt and sediment to the river system (if bags burst, for example).
- Sand-bags (small or 1-tonne) must be clean and of good integrity, preferably fully sealed (i.e., composed of high grade polythene, not webbing or hessian).
- Sand-bags must be filled with very clean, coarse grade sand with no fines at all. They need to be carefully handled and placed so they don't burst and no other additional material (like clay or soil etc.) should be introduced to seal gaps.
- Small (1/4 filled) sandbags should be on hand to seal gaps/leaks in dams as they arise – this will discourage the use of clay or soil to seal gaps.
- In large, high energy rivers such as the Beheenagh, the use of cofferdam construction may be necessary to ensure water-tightness around the instream works area. Given the high energy nature of the river and the potential for impacts on salmonid habitats downstream, it is not feasible to seal gaps in 1-tonne sandbag dams with clay or soil. This would introduce high levels of fines to the system and would easily erode under elevated flows.

With any works involving river damming – there is always a need for additional pumping from the works area to retain dry conditions. Complete drying out of instream working areas is a difficult task. Even tiny leaks through dams can lead to pooling of water over time, requiring intermittent or continual pumping out. This water can easily become contaminated with sediment or substances that are harmful to aquatic life (cement, oils etc.).

- At no time should contaminated water from the working area be pumped directly to the river/stream.
- Water contaminated with sediment should be pumped through a series of settlement tanks before it is discharged back to the waterbody.
- Water contaminated with spilled or leaked concrete or even water that leaks and surrounds newly dry concrete can be very alkaline. It must be pumped into barrels and removed off-site to an appropriate disposal facility.

.

During dewatering, pumps used on-site should have a grill to help prevent fish being sucked into pipes.

4.2.2 Concrete/Mortar

- Wet concrete and cement/mortar are very alkaline and corrosive and can cause serious pollution to watercourses.
- Disposal of raw or uncured waste concrete must be controlled to ensure that the watercourse or karst features will not be impacted.

- Best practice in bulk-liquid concrete management addressing pouring and handling, secure shuttering / form-work, adequate curing times.
- Where shuttering is used, measures should be put in place to prevent against shutter failure and control storage, handling and disposal of shutter oils.
- Wash water from cleaning ready mix concrete lorries and mixers may be contaminated with cement and is therefore highly alkaline. Lorries and mixers and all concrete delivery equipment (wheelbarrows, buckets etc.) must be washed out off site.
- Cement dust must be controlled as it is alkaline and harmful to the surrounding ecology. Activities which result in the creation of cement dust must be controlled by dampening down areas.
- The timing of the works must be specified and agreed with the IFI in relation to fish migration and spawning periods.
-

4.2.3 Hydrocarbons

- There can be no storage of hydrocarbons or any polluting chemicals within 50m of the watercourse or any active/inactive drains connecting to the river. There must be no refuelling of vehicles/equipment within 50m of a river.
- Any diesel or fuel oils stored on site must be bunded to 110% of the capacity of the storage tank. Design and installation of fuel tanks must be in accordance with best practice guidelines BPGCS005, oil storage guidelines. Drip trays and spill kits must be kept available on site.
- All stationary plant should be placed on drip trays to prevent leaking oils reaching the river or entering groundwater.
- No washings or waste materials of any kind can be directed into the stream.
- Machinery on site must have pollution control kits on hand in the event of an emergency.

4.2.4 Construction Waste

All construction related waste, e.g., plastics, cable ties, geotextile etc. must be collected and disposed of correctly so that they don't enter river channels.

4.2.5 Fish Passage

Highlighted above are the bridges where new or widened bridge structures are proposed and fish passage is an important consideration. However, any of the sites where below water line masonry repairs to an existing concrete or stone bed reinforcement set-up are required must take fish passage issues into account.

- Masonry repairs should be in keeping with the existing bed form and should maintain or enhance the potential for upstream/downstream fish movement. Flat masonry bed reinforcement can be fitted with a low flow notch, and/or stones set into the concrete to encourage turbulence and create refugia for fish movement through the structure.
- Flat, overly-wide, uniform concrete bed designs must be avoided as these promote extremely shallow flows and can discourage or prevent fish movement.

- Protruding, high downstream bridge bed aprons or culvert overhangs are unacceptable as these discourage or prevent fish movement.
- IFI should be consulted in any case where significant bed reinforcement works are required.

5 CONCLUSIONS

The above sets out, exhaustively, the issues arising in relation to aquatic ecological values and protected species (where relevant) at seventeen national road bridges where maintenance and repair works are proposed.

At all but one bridge it can be concluded that, providing site specific recommendations are implemented utilising good forward planning (detailed Construction Method Statement) and Construction Best Practise, the impact on local and downstream aquatic ecological values (including instream protected species and habitats and SACs) will be neutral.

In the case of Beheenagh Bridge, Co. Kerry, further discussion is required regarding an appropriate water management strategy and the new (widened) bridge design. It is recommended that the discussions involve Inland Fisheries Ireland. The river has high fisheries value and it is important that the new bed level design, for example, maintains or enhances fish passage for lampreys, salmon and eels beneath the widened bridge. The Beheenagh is the most sensitive of the sites assessed in terms of the quality of the habitat and the scale and magnitude of works proposed.

A key to successful mitigation of potentially negative impacts at all sites, is in the selection and correct implementation of a water management strategy appropriate to each river/stream type such that works can occur in the dry. With regards water management strategy preparation and planning, the Construction Method Statements must detail the approach clearly **and** list all necessary equipment required on-site to ensure, for example: (i) adequate pumping capacity for stream volumes taking into account the potential for unexpected flooding, (ii) effective sediment/pollutant removal from water pumped out from the active works area, (iii) adequate numbers of sand bags of different sizes to ensure gaps can be filled without using clay or soil.

Stage 1 freshwater pearl mussel surveys conducted in the 300m downstream reach at four bridge sites (McCarthy O'Leary Br., Pallis Br., Beheenagh Br. and MountRivers Br.) revealed a handful of scattered adult mussels (5 in total) a short distance downstream of only McCarthy O'Leary Bridge, on the Flesk River. There are no instream works required at this bridge, and the risk of indirect impacts on mussels as a result of the type /scale of works proposed is very low. The remaining three sites investigated were negative for pearl mussel, either largely lacking in suitable habitat (Beheenagh Br.) or completely unsuitable for the species (MountRivers Br., Pallis Br.).

6 REFERENCES

- Anon (2004) *Margaritifera margaritifera*. Stage 1 and Stage 2 survey guidelines. Irish Wildlife Manuals, No. 12. National Parks and Wildlife Service, Department of Environment, Heritage and Local Government, Dublin, Ireland.
- Byrne, A., Moorkens, E.A., Anderson, R., Killeen, I.J. & Regan, E.C. (2009) Ireland Red List No. 2 – Non-Marine Molluscs. National Parks and Wildlife Service, Department of the Environment, Heritage and Local Government, Dublin, Ireland.
- CRFB (2008) Sampling Fish for the Water Framework Directive. Shannon International River Basin District Rivers. Central and Regional Fisheries Boards (now Inland Fisheries Ireland), 3044 Lake Drive, Dublin 24, Ireland. Available at: http://www.wfdfish.ie/wp-content/uploads/2010/04/SHRFB_rivers_report_2008.pdf
- CRFB (2009) Sampling Fish for the Water Framework Directive – Rivers 2008. The Central and Regional Fisheries Board (now Inland Fisheries Ireland). Available at: http://www.wfdfish.ie/wp-content/uploads/2010/04/SWRFB_rivers_report_2008.pdf (July, 2016).
- Ecofact (2012) Office of Public Works Recommendations for the Flesk River Freshwater Pearl Mussel Field Expert Report for South West CFRAMS. *Unpublished Report to NPWS by Ecofact, Tait Business Centre, Dominic Street, Limerick City, Ireland.*
- Ecofact (2014) Brook Lampreys Spawning in the River Maine. Available at: <https://lampreysurveys.com/2014/04/10/brook-lamprey/> (July, 2016).
- Hatton-Ellis, T. W. and Grieve, N. (2003). Ecology of Watercourses Characterised by Ranunculion fluitantis and Callitriche-Batrachion Vegetation. Conserving Natura 2000 Rivers Ecology Series No. 11. English Nature, Peterborough.
- Igoe, F., Quigley, D.T.G., Marnell, F., Meskill, E., O'Connor, W. and Byrne, C. (2004) The sea lamprey *Petromyzon marinus* (L.), river lamprey *Lampetra fluviatilis* (L.) and brook lamprey *Lampetra planeri* (Bloch) in Ireland: general biology, ecology, distribution and status with recommendations for conservation. *Biology and Environment: Proceedings of the Royal Irish Academy*. 104 B (3), 43-56. Available at: <http://www.mulkearlife.com/Userfiles/lamprey-paper-fran.pdf> (January, 2012).
- Kelly, F.L., Matson, R., Connor, L., Feeney, R., Morrissey, E., Wogerbauer, C. and Rocks, K. (2013a) Water Framework Directive Fish Stock Survey of Rivers in the Shannon International River Basin District. Inland Fisheries Ireland, Swords Business Campus, Swords, Co. Dublin, Ireland
- Kelly, F.L., Matson, R., Connor, L., Feeney, R., Morrissey, E., Wogerbauer, C. and Rocks, K. (2013b) Water Framework Directive Fish Stock Survey of Rivers in the South Western River Basin District. Inland Fisheries Ireland, Swords Business Campus, Swords, Co. Dublin, Ireland.
- NPWS (2013) Report on the main results of the surveillance under article 11 for annex II, IV and V species (Annex B). Species code: 1029, *Margaritifera margaritifera*. Available at: http://npws.ie/publications/archive/1029_Freshwater_Pearl_Mussel_assessment.pdf (March, 2015)
- NS2 (2010) Freshwater Pearl Mussel Second Draft Munster Blackwater Sub-Basin Management Plan. Department of Environment, Heritage and Local Government, Ireland. Available at: http://www.wfdireland.ie/docs/5_FreshwaterPearlMusselPlans/Freshwater%20Pearl%20Mussel%20Plans%20March%202010/ (March, 2016)
- O'Connor, W. (2006) A baseline survey of juvenile lamprey populations in the River Feale catchment. Irish Wildlife Manuals, No. 22. National Parks and Wildlife Service, Department of Environment, Heritage and Local Government, Dublin, Ireland.

O’Gorman, N.M., Rooney, S.M., Cierpial, D. and King, J.J. (2015) National Programme: Habitats Directive and Red Data Book Species Executive Report 2014. Inland Fisheries Ireland, 3044 Lake Drive, Citywest, Dublin 24, Ireland.

Ross, E. (2009) Rapid Assessment of *Margaritifera margaritifera* (L.) populations in Ireland: Rivers assessed in 2008. *Unpublished report to NPWS*.