


Kerry County Council Operations Design Office



Fieries NS Pedestrian Crossing Section 38 (171015)

Operations, Capital Infrastructure & Safety Section, Kerry County Council, Rathass, Tralee, Co. Kerry
Telephone (066) 7183588. Facsimile (066) 7129764. E-Mail - roads@kerrycoco.ie

**Kerry County Council
Operations Design Office**

**Fieries Pedestrian Crossing
Section 38**

(171015)

DRAWING INDEX:

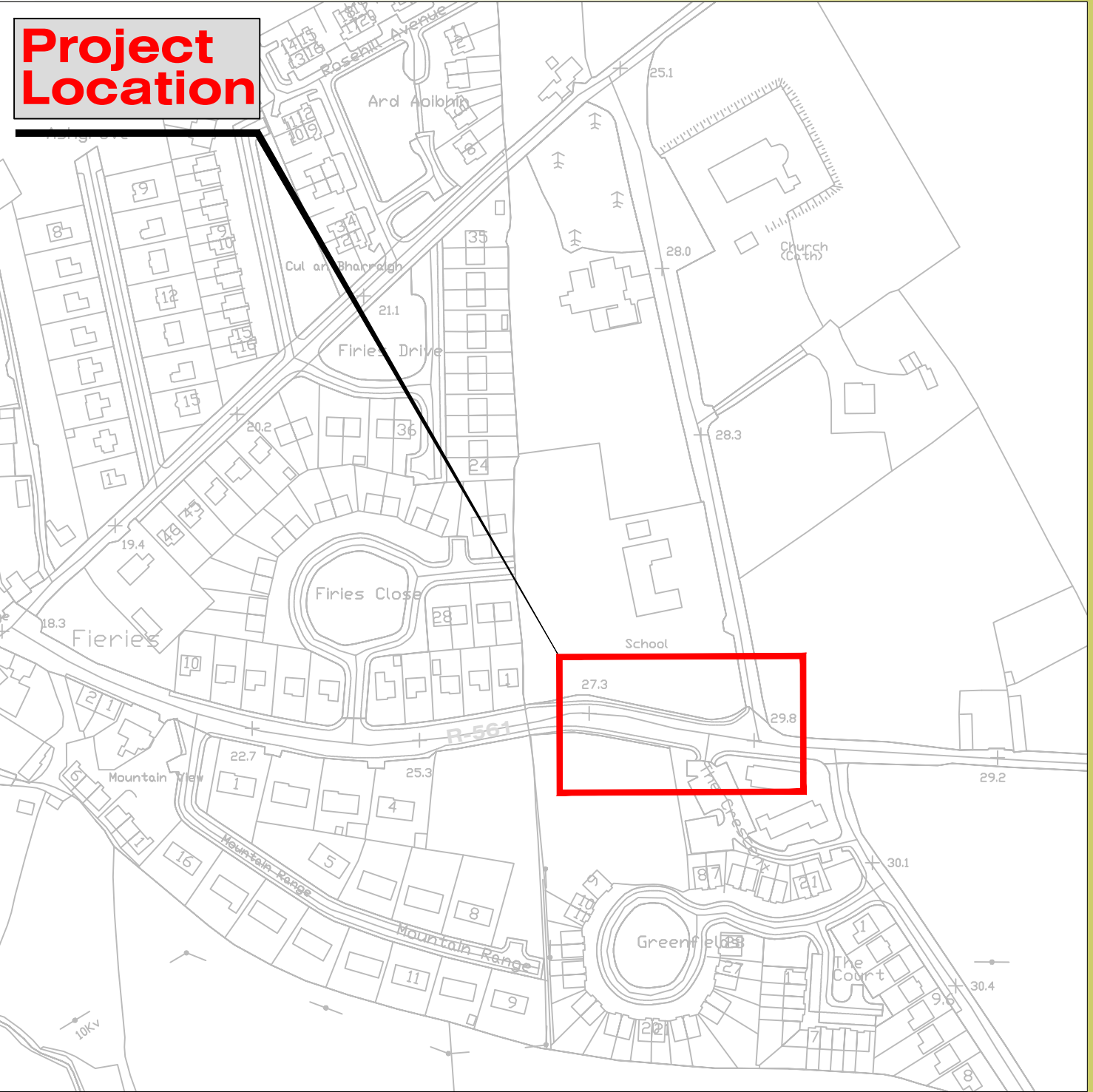
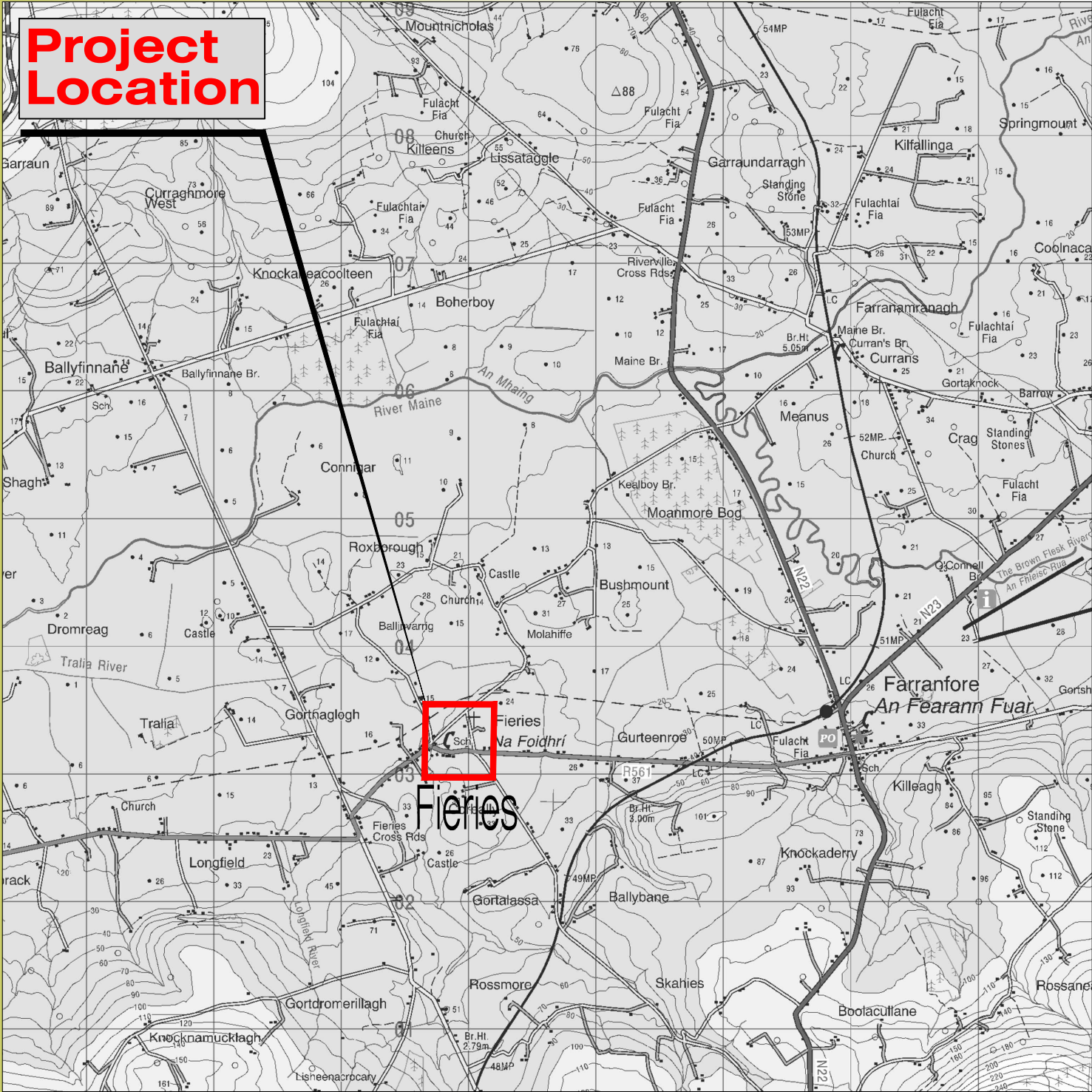
17105-100	COVER
17105-101	INDEX
17105-102	LOCATION PLAN
17105-103	EXISTING LAYOUT
17105-104	PROPOSED LAYOUT



Rev	Description	Reviewed	Approved	Date
S01	Issued to SMT for Approval	T.O'C	P.O'R.	28/02/17

Project Name: Fieries NS Pedestrian Crossing:-Clár Funding		Job No. 171015
Title: Index	File Name: P:\2017\Clár Funding\171015\001 Drawings\101.dwg	Drawing No. 101
Designed: T. O'Carroll	Original scale: NTS	
Drawn: A. Kiernan	Date: February 2017	
Created: P. O'Rourke		

Fieries Pedestrian Crossing
Section 38
Location Plan
(171015)



Overview Map

Detail Map



KERRY COUNTY COUNCIL
OPERATIONS DESIGN OFFICE

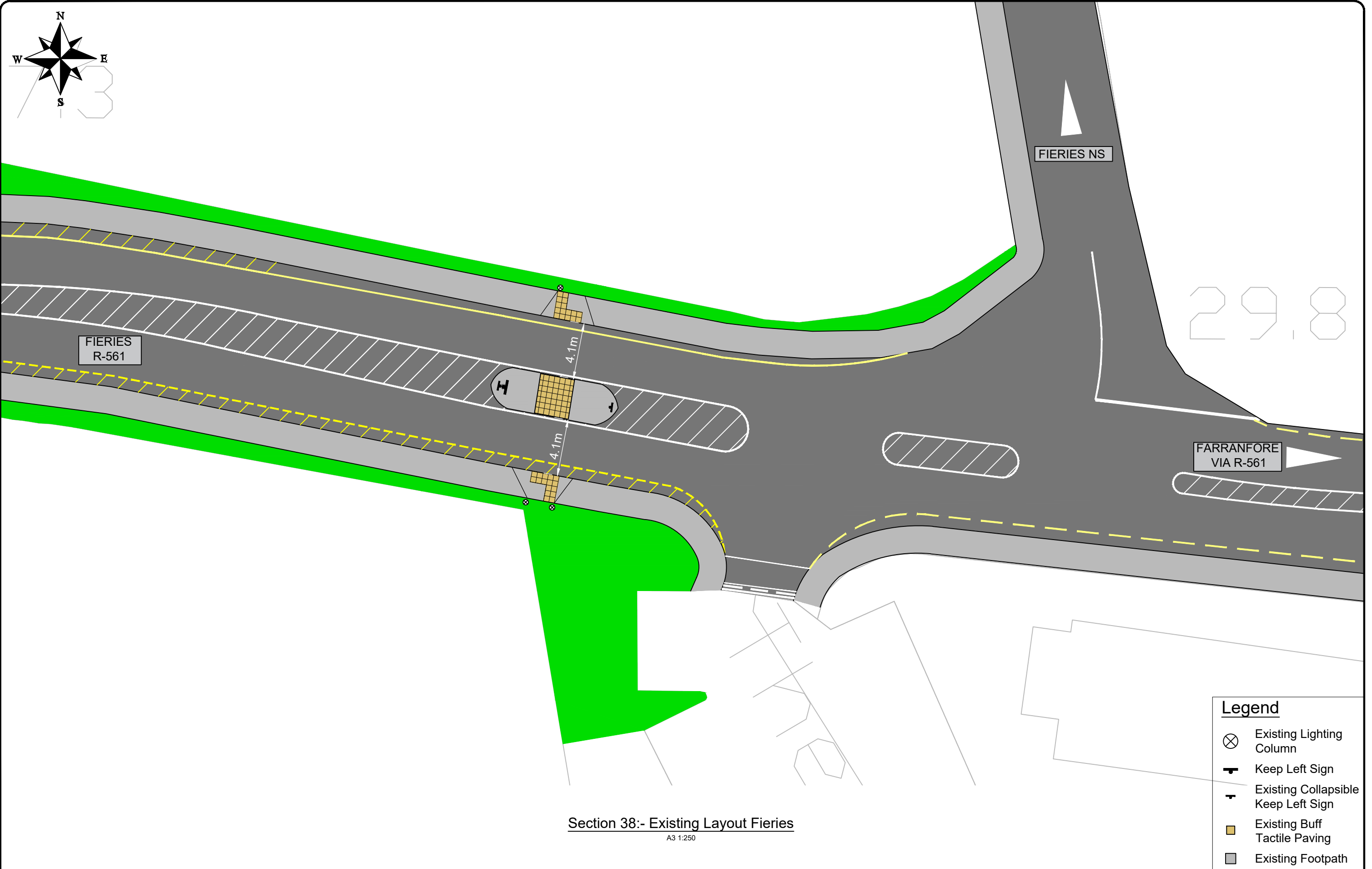
Charlie O'Sullivan,
B.E., M.Eng., C.Eng., Eur. Ing., M.I.E.I.
DIRECTOR OF SERVICES
OPERATIONS, CAPITAL INFRASTRUCTURE
& SAFETY

David Doyle
B.E.
SENIOR ENGINEER
OPERATIONS, CAPITAL INFRASTRUCTURE
& SAFETY

- (a) This Map is based on National Grid
(b) All Altitudes indicated are in Metres, and are referred to Ordnance Datum, which is Mean Sea Level at Malin Head, Co. Donegal (1970 Adjustment).
(c) These Maps are used under The Licensing Agreement between the Ordnance Survey Ireland and the County and City Managers
(d) For Section 38 purposes only

Rev	Description	Reviewed	Approved	Date
S01	Issued to SMT for Approval	T.O.C.	P.O.R.	28/02/17

Project Name: Fieries NS Pedestrian Crossing:-Clár Funding		Job No. 171015
Title: Location Map		Drawn By: 102
Designed: T.O'Carroll	File Name: P12017/Clár Funding/171015/001 Drawings/102.dwg	
Drawn: A. Kieman	Original Scale: NTS@A3-Do NOT Scale-Use Figured Dimensions Only	
Checked: P. O'Rourke	Date: February 2017	

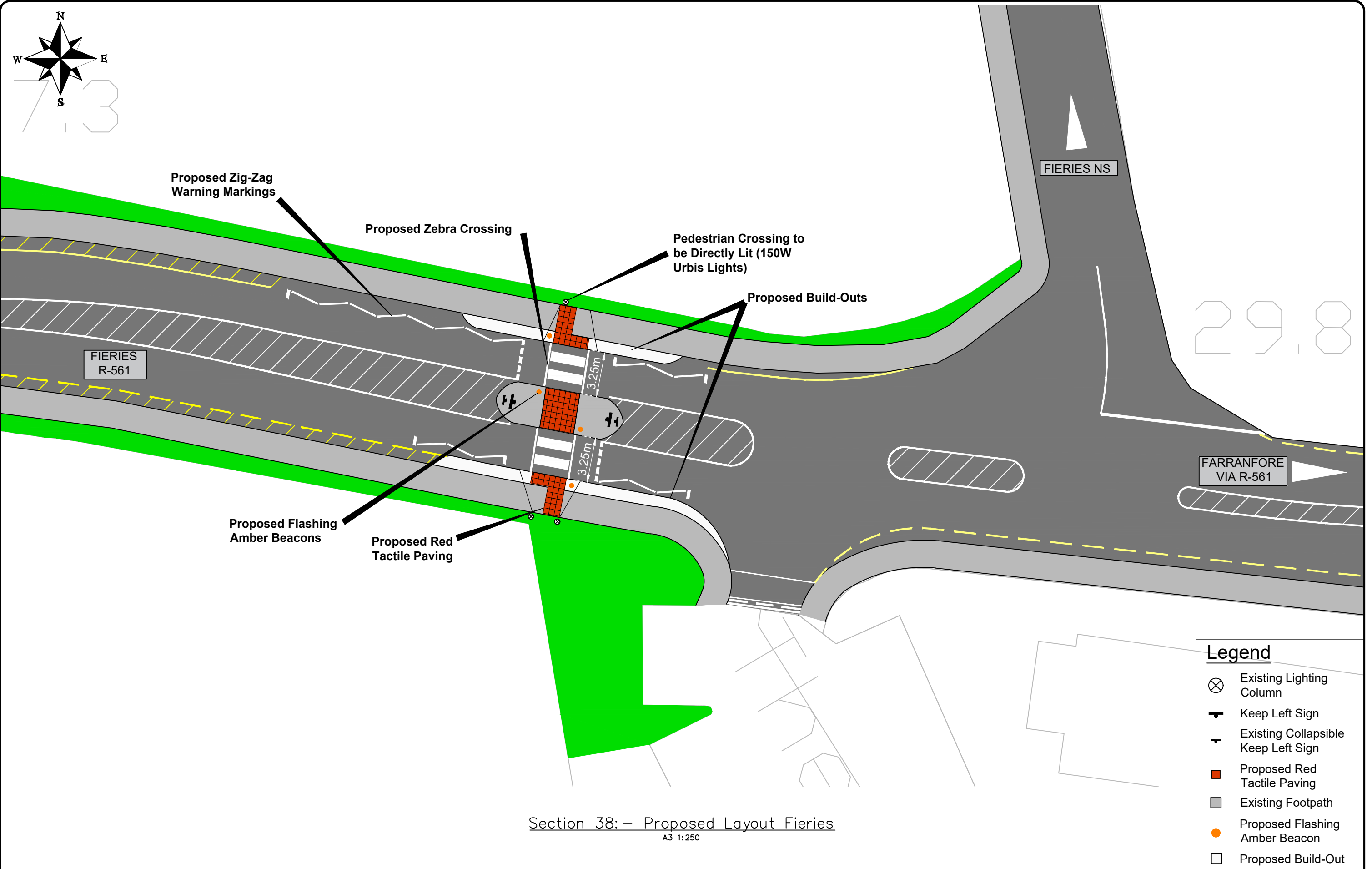


Section 38:- Existing Layout Fieries

A3 1:250

Legend

- ⊗ Existing Lighting Column
- T Keep Left Sign
- T Existing Collapsible Keep Left Sign
- Existing Buff Tactile Paving
- Existing Footpath



Section 38: – Proposed Layout Fieries
A3 1: 250

- Legend**
- ⊗ Existing Lighting Column
 - T Keep Left Sign
 - T Existing Collapsible Keep Left Sign
 - Proposed Red Tactile Paving
 - Existing Footpath
 - Proposed Flashing Amber Beacon
 - Proposed Build-Out