


Kerry County Council Operations Design Office




Gneeveguilla NS Pedestrian Crossing Section 38 (171013)

Operations, Capital Infrastructure & Safety Section, Kerry County Council, Rathass, Tralee, Co. Kerry
Telephone (066) 71 83588, Facsimile (066) 71 29764, E-Mail - roads@kerrycoco.ie

DRAWING INDEX:

171013-100	COVER
171013-101	INDEX
171013-102	LOCATION PLAN
171013-103	EXISTING LAYOUT
171013-104	PROPOSED LAYOUT



KERRY COUNTY COUNCIL
OPERATIONS DESIGN OFFICE

David Doyle
SENIOR ENGINEER
B.E., M.Eng., C.Eng., Eir. Reg., M.I.E.I.
OPERATIONS, CAPITAL INFRASTRUCTURE
& SAFETY

(a) This Map is based on National Grid

(b) All PlaceNames indicated are in Italics and are referred to Ordinance Datum, which is Mean Sea Level at Mean High Water, Co. Donegal (1910 Adjustment).

(c) These Maps are used under The Licensing Agreement between the Ordnance Survey, Ireland and the County and City Managers

(d) For Section 18 purposes only

Ref	Description	Reviewed TOC	Approved P.O.R.	Date 2010/03/27
S01	issued for Approval			

Project Name
Greengullia NS Pedestrian Crossing - Clar Funding

Job No
171013

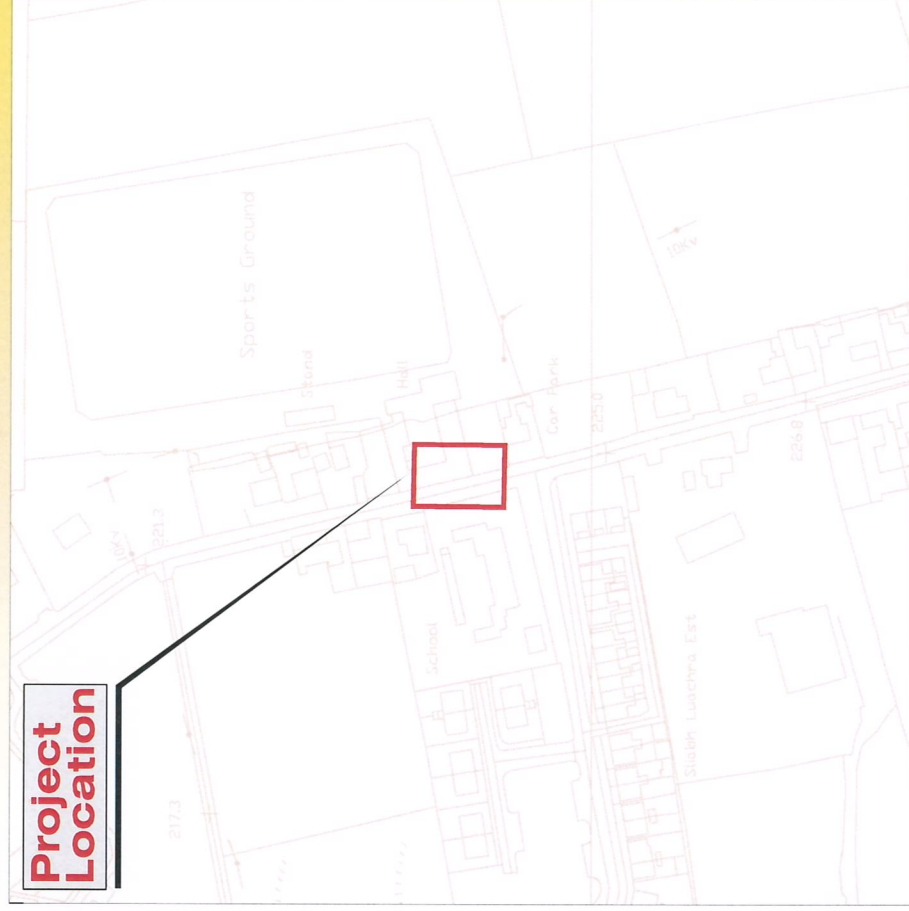
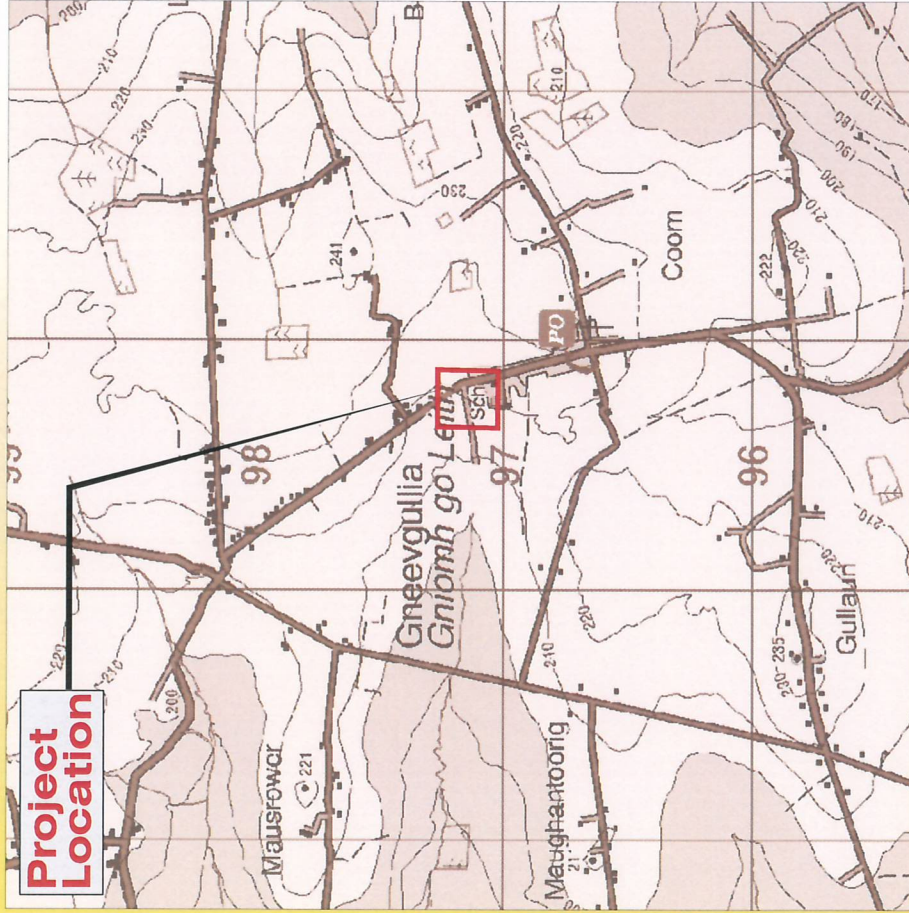
Title	Index	T. O'Connell	J. Murray	P. 2010/04/01 sup	D. Doyle
Design					
Draw					
Check					
Issue					

Project Name
Greengullia NS Pedestrian Crossing - Clar Funding

Job No
171013


Title	Index	T. O'Connell	J. Murray	P. 2010/04/01 sup	D. Doyle
Design					
Draw					
Check					
Issue					

Gneevgullia NS Pedestrian Crossing Section 38 Location Plan (171013)



Overview Map

Detail Map

 KERRY COUNTY COUNCIL OPERATIONS DESIGN OFFICE <small>DESIGNER: B.E. M.E.P. C.Eng. E.P. Pg. 11 E.I.</small> <small>SENIOR ENGINEER: B.E. M.E.P. C.Eng. E.P. Pg. 11 E.I.</small> <small>DIRECTOR OF SERVICES: B.E. M.E.P. C.Eng. E.P. Pg. 11 E.I.</small> <small>MANAGERS: CAPITAL INFRASTRUCTURE & SAFETY</small>	<small>(a) This Map is based on National Grid</small> <small>(b) All Areas indicated are in White, and are referred to as Orange, Green, Blue, and Yellow</small> <small>(c) These Maps are used under the Licensing Agreement between the Orange Survey Ireland and the County and City Managers</small> <small>(d) For Section 38 purposes only</small>				<small>Project No.</small> 171013 <small>Location Map</small> <small>Project Name</small> Gneevgullia NS Pedestrian Crossing - Clar Funding <small>Scale</small> 1:1000 <small>Date</small> 10/01/2017
	<small>Scale</small> 1:1000 <small>Map No.</small> 171013	<small>Map No.</small> 171013 <small>Map No.</small> 171013	<small>Map No.</small> 171013 <small>Map No.</small> 171013	<small>Map No.</small> 171013 <small>Map No.</small> 171013	<small>Map No.</small> 171013 <small>Map No.</small> 171013
	<small>Map No.</small> 171013 <small>Map No.</small> 171013	<small>Map No.</small> 171013 <small>Map No.</small> 171013	<small>Map No.</small> 171013 <small>Map No.</small> 171013	<small>Map No.</small> 171013 <small>Map No.</small> 171013	<small>Map No.</small> 171013 <small>Map No.</small> 171013
	<small>Map No.</small> 171013 <small>Map No.</small> 171013	<small>Map No.</small> 171013 <small>Map No.</small> 171013	<small>Map No.</small> 171013 <small>Map No.</small> 171013	<small>Map No.</small> 171013 <small>Map No.</small> 171013	<small>Map No.</small> 171013 <small>Map No.</small> 171013

Carpark

SCHOOL BUS ONLY

Gneevegullia NS

STOP

Legend

- Existing Bollard
- Existing Lighting Columns
- Existing Manhole
- Existing Footpath
- Existing Gully

Section 38:- Existing Layout Gneevegullia



KERRY COUNTY COUNCIL
ROAD DESIGN OFFICE

Charles O'Sullivan, Esq. M. E. I.
DIRECTOR OF SERVICES
OPERATIONS, CAPITAL INFRASTRUCTURE &
SAFETY

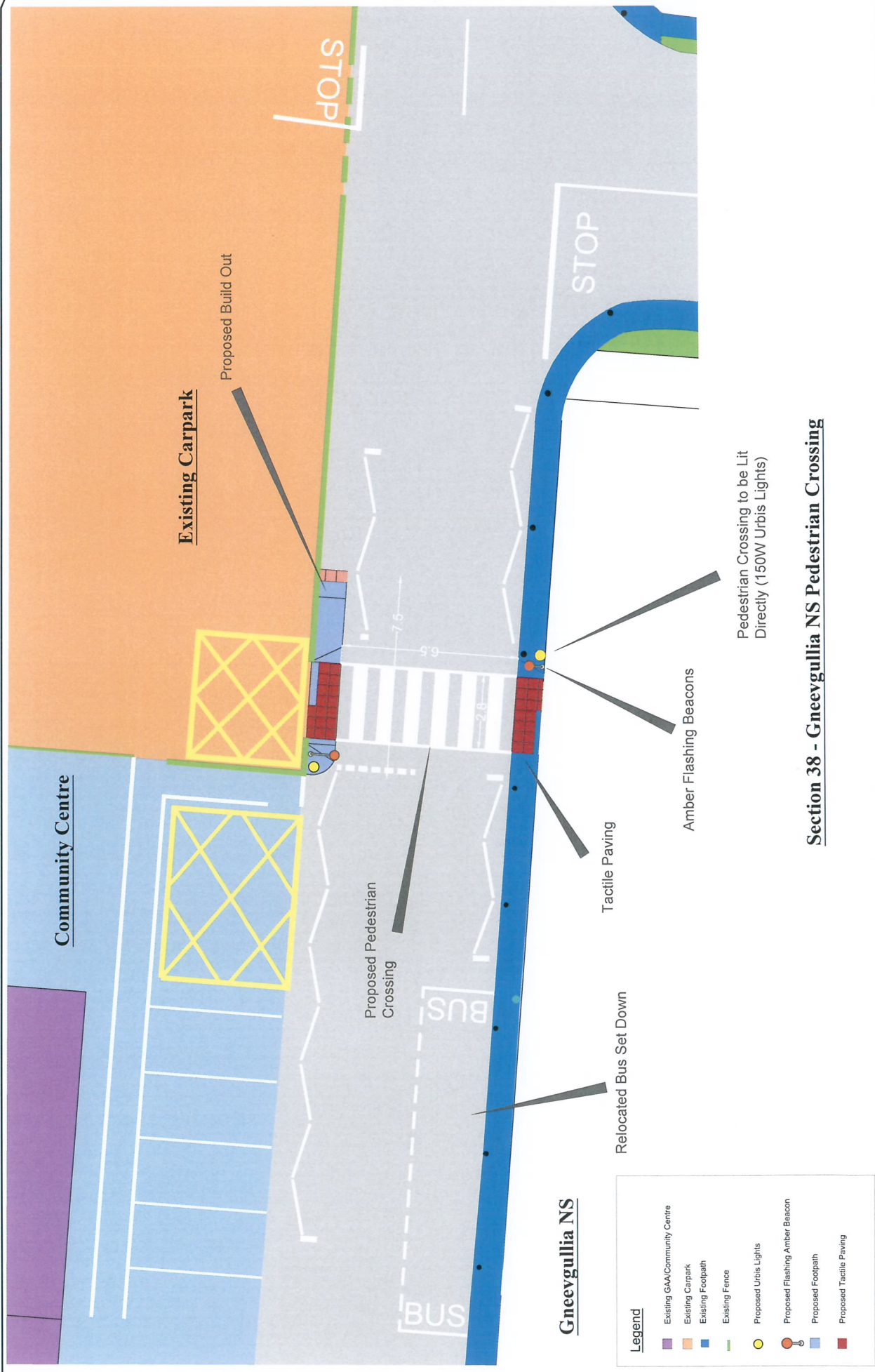
David Doyle

SENIOR ENGINEER
OPERATIONS, CAPITAL INFRASTRUCTURE &
SAFETY

(a) This Map is based on National Grid
(b) All Altitudes indicated are in Metres and are referred to Ordnance Datum,
which is Mean Sea Level at Mean-High, Co. Donegal (1970 Adjustment)
(c) These Maps are used under The Licensing Agreement between the
Ordnance Survey Ireland and the County and City Managers
(d) For Detail see Particulars only

Rev	Description	Received	Approved	Date
1	SDI issued for Approval	TOC	POC	23/03/2017

Facility Name	Gneevegullia NS Pedestrian Crossing -Clear Funding		Alt	171013
File	Existing Layout		Area	103
Design	T O'Connell			
Draw	T O'Connell			
Check	P O'Rourke			
Date				March 2017



Gneevgullia NS

Legend	
	Existing GAA/Community Centre
	Existing Carpark
	Existing Footpath
	Existing Fence
	Proposed Urbis Lights
	Proposed Flashing Amber Beacon
	Proposed Footpath
	Proposed Tactile Paving

Section 38 - Gneevgullia NS Pedestrian Crossing

KERRY COUNTY COUNCIL
OPERATIONS DESIGN OFFICE

David Doyle
B.E. M.Eng. C.Eng. B.Eng. M.I.E.L.
CHIEF ENGINEER
OPERATIONS, CAPITAL INFRASTRUCTURE
& SAFETY

(a) This Map is based on National Grid

(b) All Altitudes indicated are in Metres, and are referred to Ordnance Datum, which is Mean Sea Level at Mean High, Co. Donegal (1970 Adjustment).

(c) These Maps are used under the Licensing Agreement between the Ordnance Survey Ireland and the County and City Managers

(d) For Section 38 purposes only

Rev	Description	Reviewed	Approved	Date
SS1	Issued for Approval	T.O.C.	P.D.R.	20/03/17
SS2	Issued for Approval	T.O.C.	P.D.R.	24/04/17
SS3	Issued for Approval	T.O.C.	P.D.R.	24/04/17

Project Name	Gneevgullia NS Pedestrian Crossing - Clar Funding
File	Proposed Layout
Drawn	T.O.C./P.D.R.
Checked	P.O. Roane
Issue	104
Project No.	171013
Project Date	April 2017