

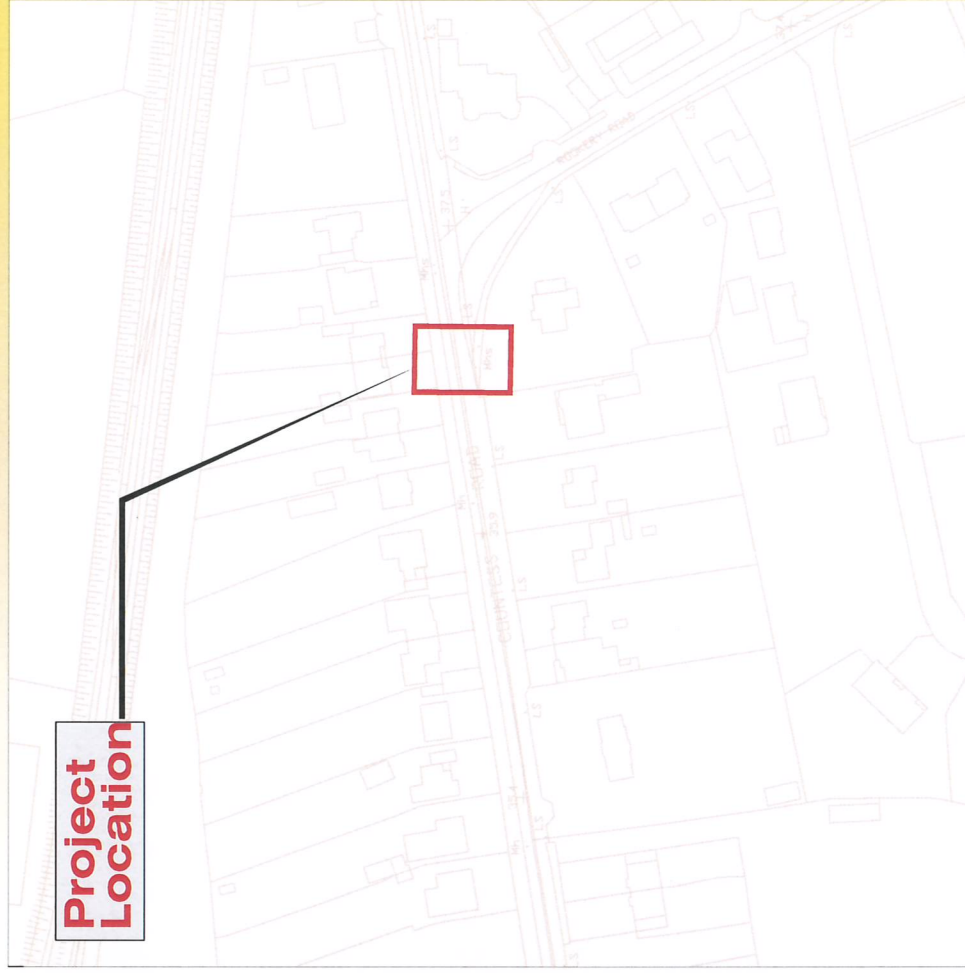
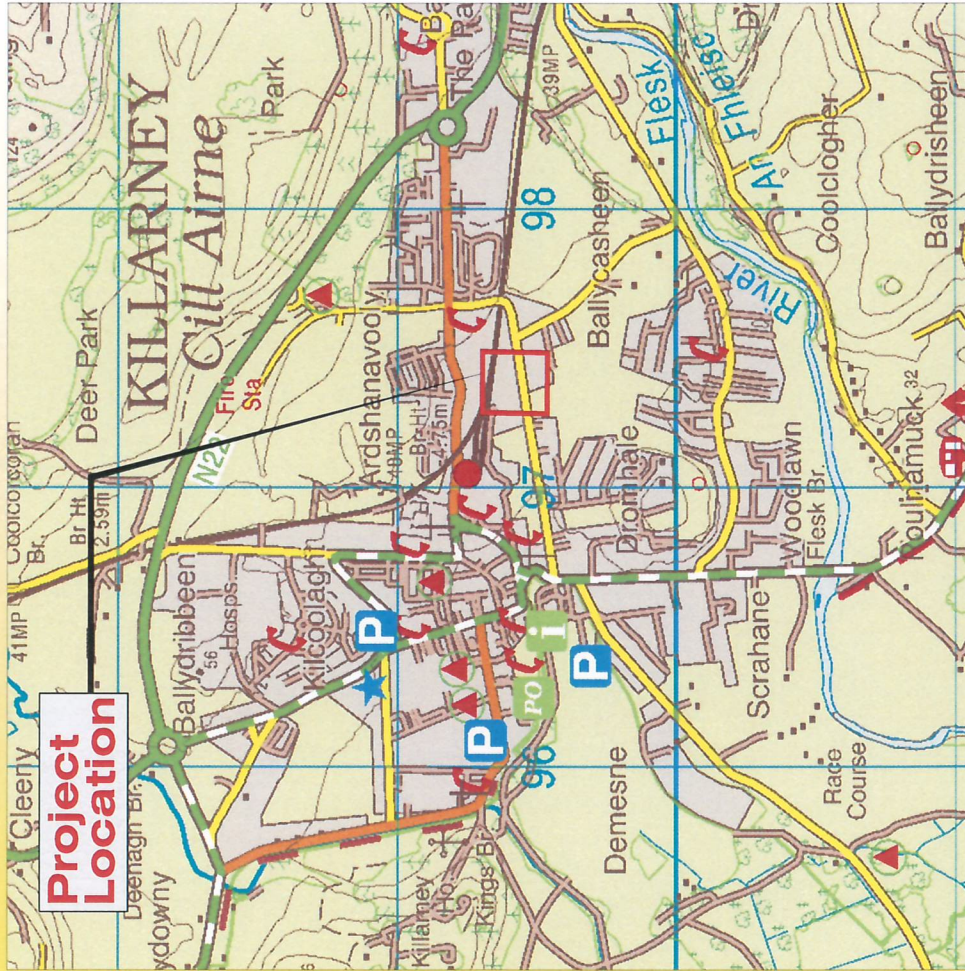
Kerry County Council Killarney Municipal District



Countryside Road NS Pedestrian Crossing Section 38

Killarney Municipal District, Town Hall, Kenmare Place, Killarney Co. Kerry
Telephone (064) 6626100 E-Mail - paul.neary@kerrycoco.ie

Countess Road Pedestrian Crossing Section 38 Location Plan



Overview Map

Detail Map



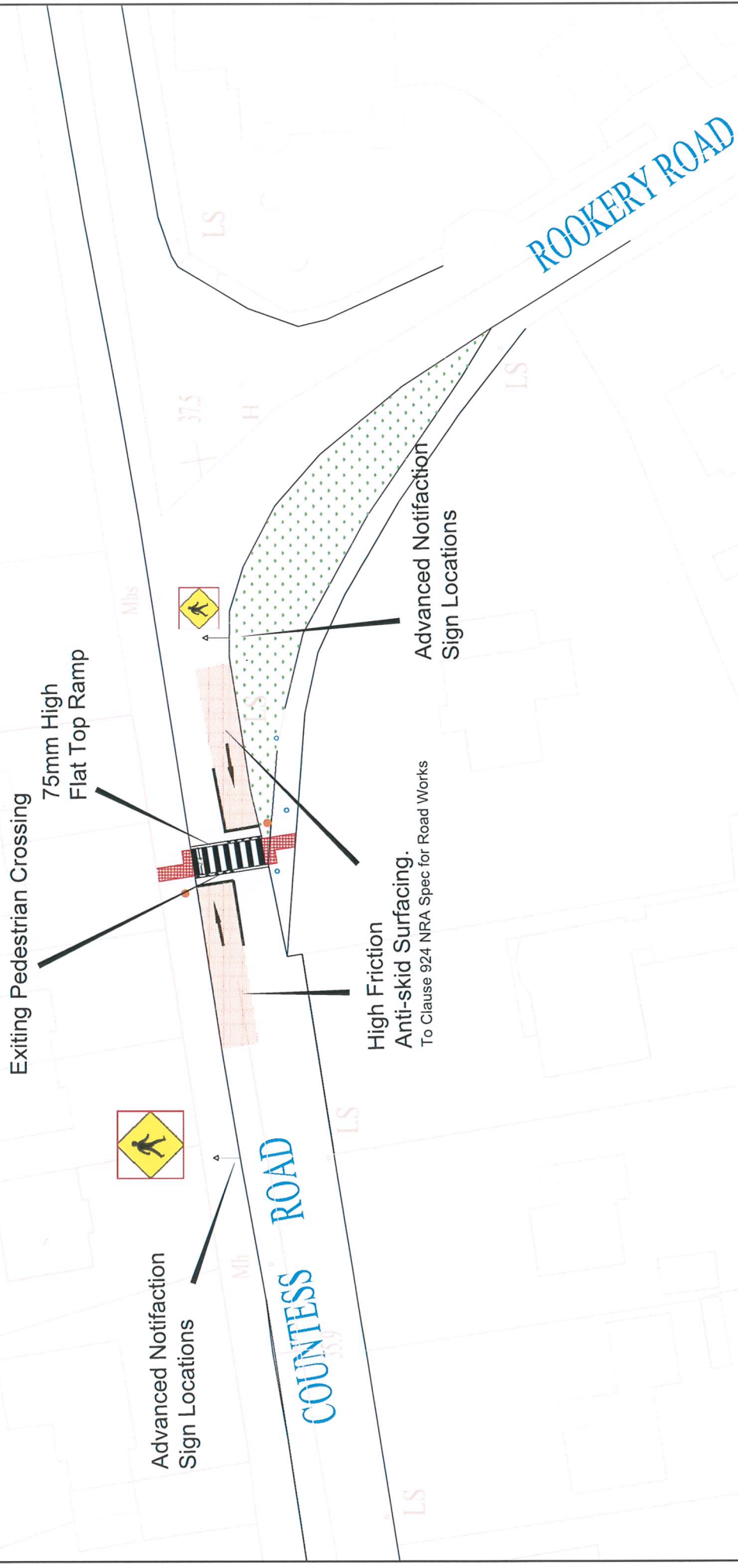
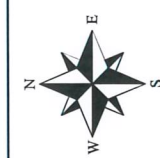
KERRY COUNTY COUNCIL
Killarney Municipal District Office

Town Hall,
Kilmaine Place,
Killarney, Co. Kerry, P6020 18
084 6628120

(a) This Map is based on National Grid
(b) All Altitudes indicated are in Metres, and are referred to Ordnance Datum,
which is Mean Sea Level at Mean High Co. Donegal (1970 Adjustment).
(c) These Maps are used under the Licensing Agreement between the
Ordnance Survey Ireland and the County and City Managers
(d) For Section 38 purposes only

Rev	Revised	Appr'd	Date
001	KOH	PN	Feb 17

Project Name	Location Map	Scale	Date
Countess Road Pedestrian Crossing Killarney	Location Map	1:1000	March 2017
Drawn	Checked	Reviewed	Approved
P. Healy	P. Healy	P. Healy	P. Healy



Section 38:- Proposed Layout Countess Road, Killarney

Rev	Decision	Reviewed	Approved	Date
301	Issued to SMT for Approval	ADH	PH	30/03/17

Project Name	Countess Road, Pedestrian Crossing	At No	103
Title	Proposed Layout		
Design	Y. O'Connell		
Draw	R. O'Connell		
Check	P. Nally		
Date	1 Feb 2017		