
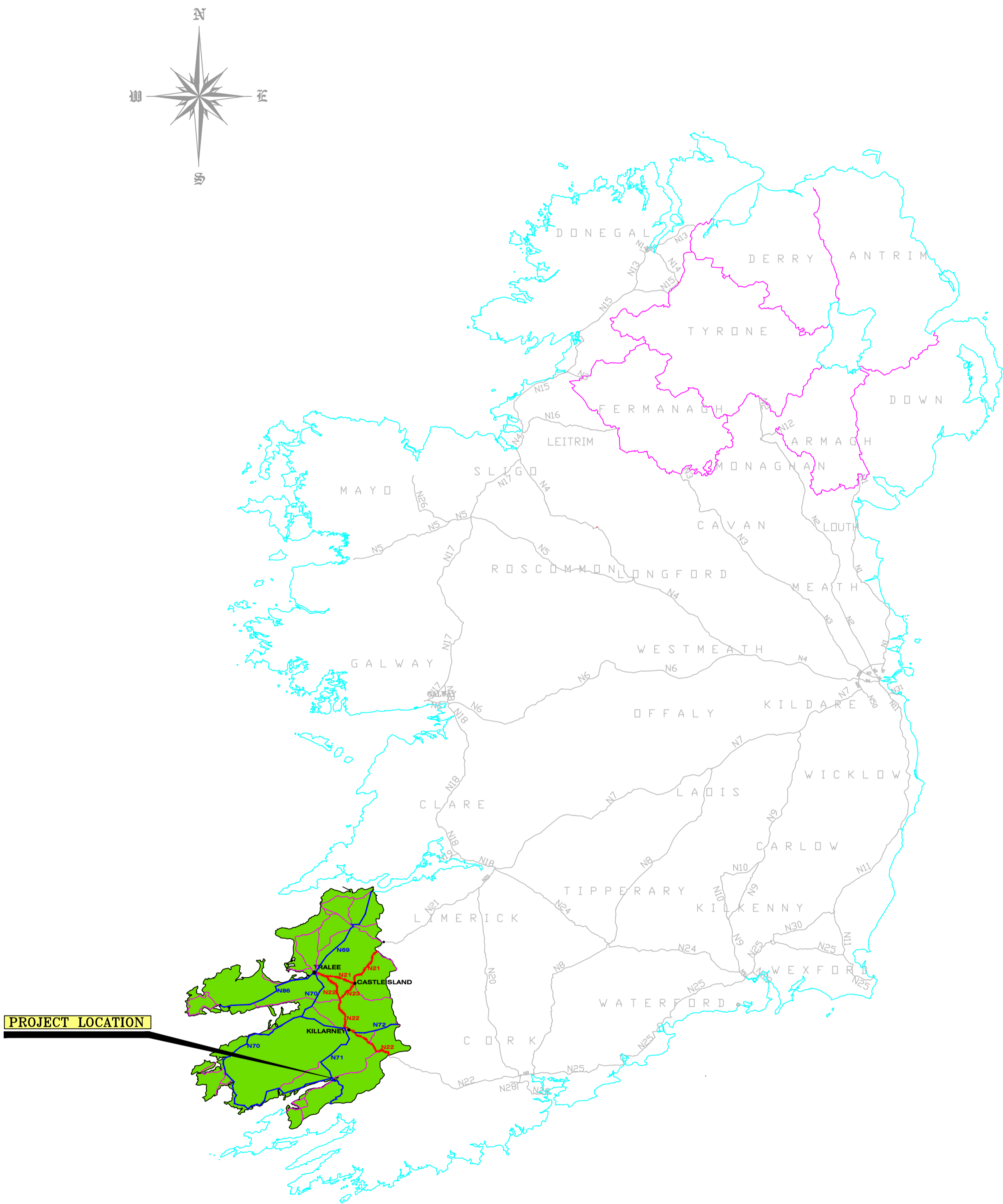
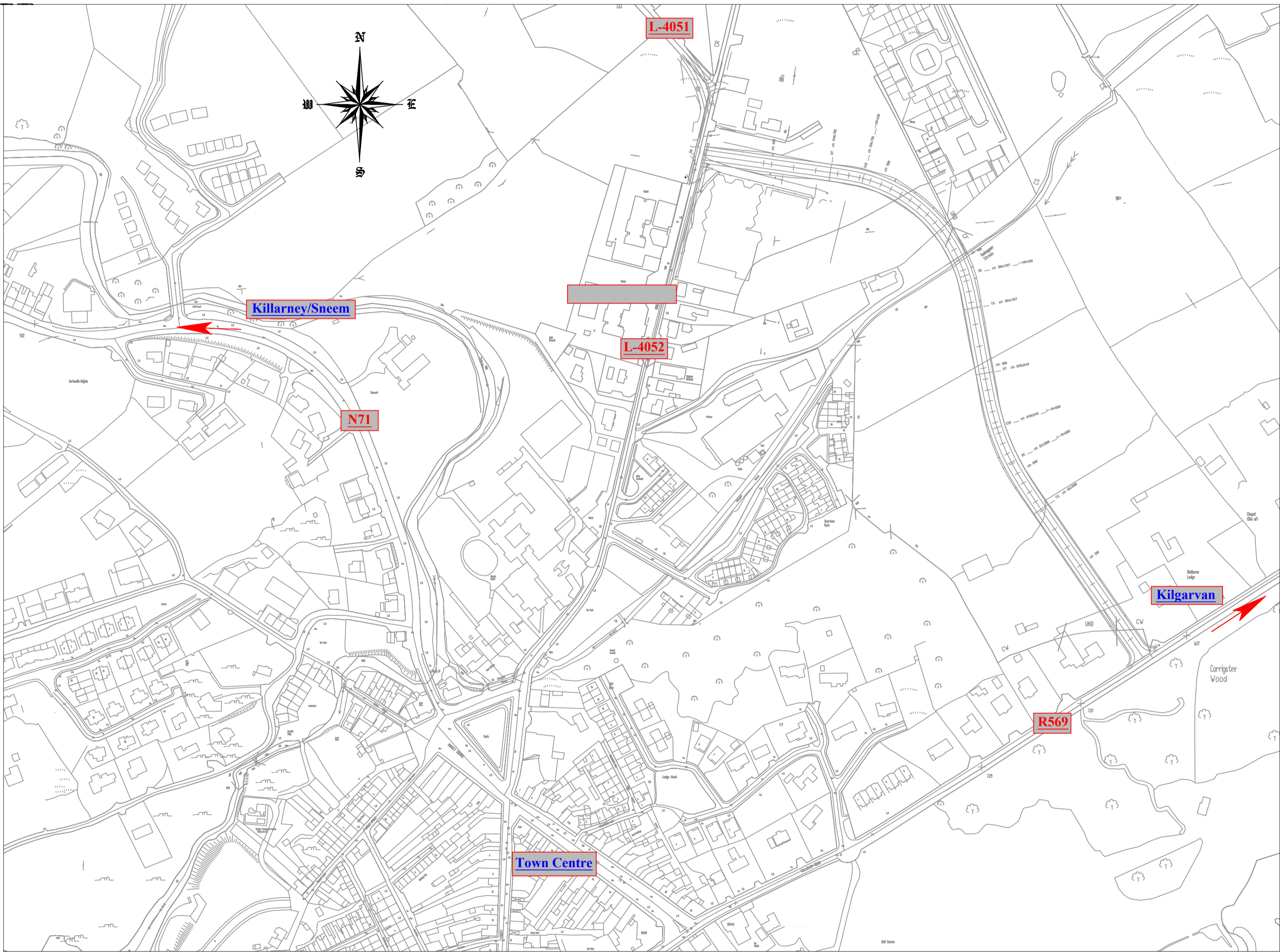


# Railway Road Speed Table Installation

## Section 38 Implementation

(1029-17)



**KERRY COUNTY COUNCIL**  
**ROAD DESIGN OFFICE**

Charlie O' Sullivan,  
B.E., M.Eng., C.Eng., Eur. Ing., M.I.E.I.  
DIRECTOR OF SERVICES  
ROADS & TRANSPORTATION  
ÁRAS AN CHONTAE,

Ger MacNamara  
B.E., C.Eng.  
SENIOR ENGINEER

F. Hartnett, B.E., C.Eng., M.I.E.I.  
S.E.E. North Kerry  
P. Teahan, B.E., C.Eng., M.I.E.I.  
S.E.E. South Kerry

(a) This Map is based on National Grid  
(b) All Altitudes indicated are in Metres , and are referred to Ordnance Datum, which is Mean Sea Level at Malin Head, Co. Donegal (1970 Adjustment).  
(c) These Maps are used under The Licensing Agreement between the Ordnance Survey Ireland and the County and City Managers

Rev	Description	Reviewed	Approved	Date
01	For Section 38	PT	DD	09/06/17

Project Name: <b>Railway Road Speed Table Installation</b>		Component:	<b>1029-17</b>
Title: <b>Layout Plan</b>			
Designed: <b>Noel Kissane</b>	File Name: <b>s:/2017/Railway Rd Speed Tables</b>		
Drawn: <b>Noel Kissane</b>	Original scales: <b>NTS</b>		
Checked: <b>David Doyle</b>	Date: <b>09/06/17</b>		001