

KERRY COUNTY COUNCIL



KERRY CENTRAL REGIONAL WATER SUPPLY SCHEME PROPOSED UPGRADE AND EXPANSION OF WATER TREATMENT WORKS AT LOUGH GUITANE Part 8 Public Consultation Process - Photomontage

<i>Miscellaneous Details</i>			
Project No.	Revision	Drawing Title	Size
20387	-	View Location Map	A3
20387	-	View 1 - Existing	A3
20387	-	View 1 - Proposed	A3
20387	-	View 2 - Existing	A3
20387	-	View 2 - Proposed	A3
20387	-	View 3 - Existing	A3
20387	-	View 3 - Proposed	A3
20387	-	View 4 - Existing	A3
20387	-	View 4 - Proposed	A3
20387	-	View 5 - Existing	A3
20387	-	View 5 - Proposed	A3
20387	-	View A - From the N22 near Flesk Bridge	A3
20387	-	View B - From Crohane Mountain	A3
20387	-	View C - From Stoompa Mountain	A3
20387	-	View D - From Ridge above and west of Glencappul	A3
20387	-	Zone of Visual Influence	A3

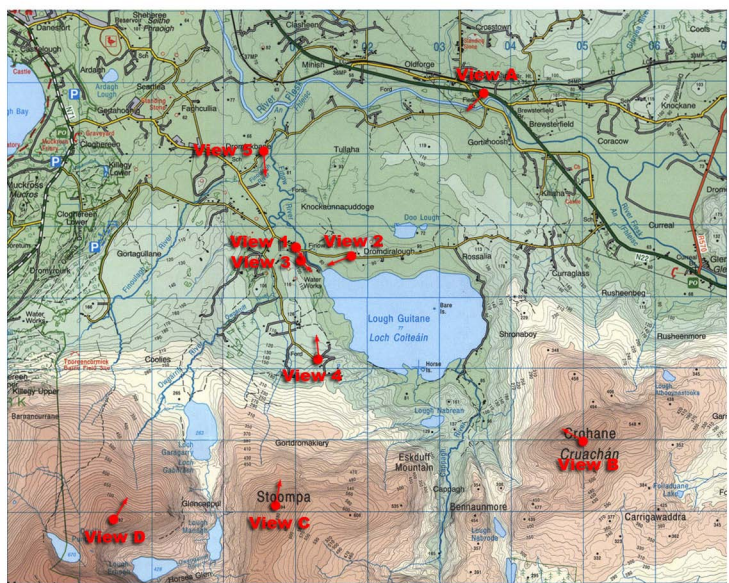


Nicholas O'Dwyer
CONSULTING ENGINEERS
Nutgrove Office Park, Nutgrove Avenue, Dublin 14



TOBIN
Patrick J. Tobin & Co. Ltd.
Consulting Engineers, Fairgreen House,
Fairgreen Road, Galway.

October 2009




View Location Map



View 1 - Existing




View 1 - Proposed



View 2 - Existing



View 2 - Proposed



View 3 - Existing



View 3 - Proposed



View 4 - Existing



View 4 - Proposed




View 5 - Existing



View 5 - Proposed



View A



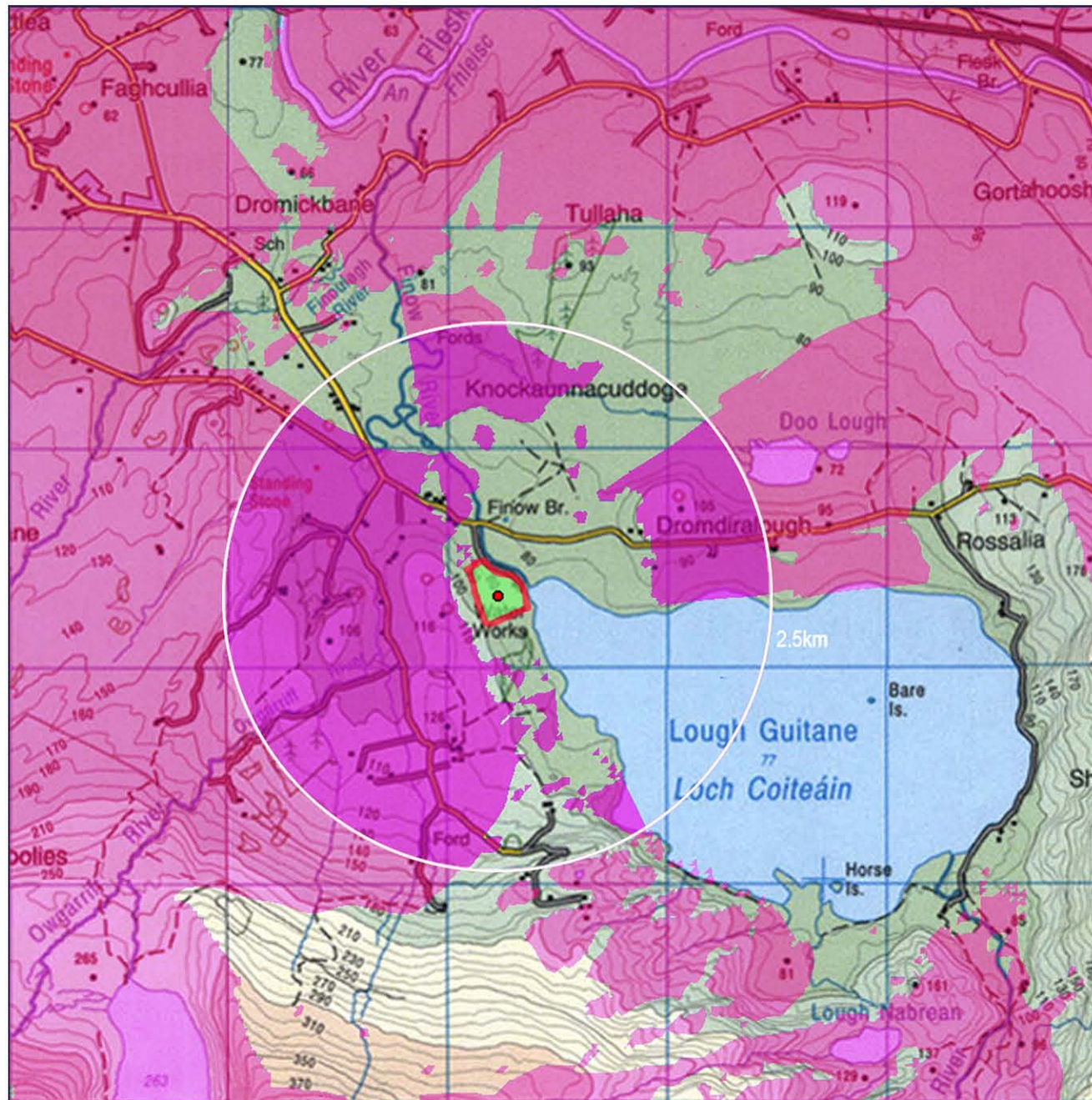
View B

An aerial photograph showing a vast landscape. In the foreground, a dark, rocky hillside slopes down towards the left. Below the hillside is a large, flat area of brownish, dry vegetation. Beyond this, a large, irregularly shaped lake with dark blue water occupies the middle ground. To the left of the lake, the land is divided into a dense patchwork of green and brown fields, separated by thin lines of trees or fences. Small clusters of white buildings are scattered throughout this patchwork. In the far distance, the landscape continues with more fields and a hazy horizon under a clear blue sky.

View C



View D



ZONE OF VISUAL INFLUENCE

Water Treatment Works At Lough Guitane,
Co Kerry



LEGEND

-  Building Location
-  Building Not Visible
-  Site

NOTES

This ZVI is taken from a point
11.75m above ground level in the centre
of the proposed main building

