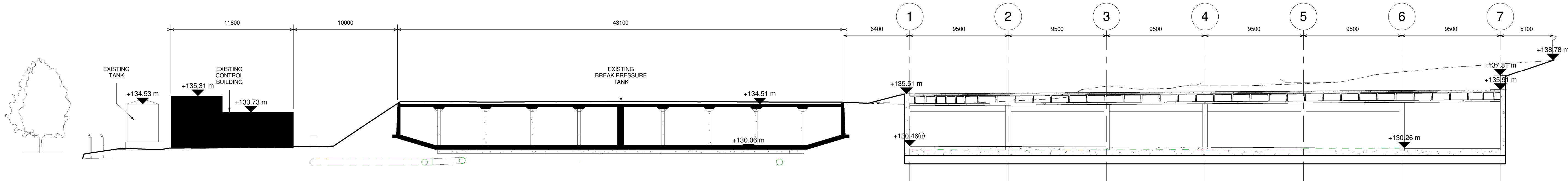


ALL LEVELS SHOWN RELATE TO ORDNANCE
SURVEY DATUM AT POOLBEG

NOTES

1. ALL LEVELS SHOWN RELATE TO ORDNANCE
SURVEY DATUM AT POOLBEG
2. ALL LEVELS SHOWN IN METRES
3. ALL DIMENSIONS IN mm




1 Contiguous Cross Section
1 : 200

LEGEND



SITE BOUNDARY OUTLINE



NORTH SIGN



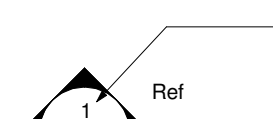
SPOT LEVEL (PLAN) TO POOLBEG



SPOT LEVEL (SECTION /
ELEVATION) TO POOLBEG

1 View Name
View Scale

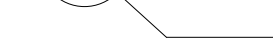
VIEW TITLE



SECTION REFERENCE NUMBER




SECTION HEAD




DRAWING REFERENCE

0

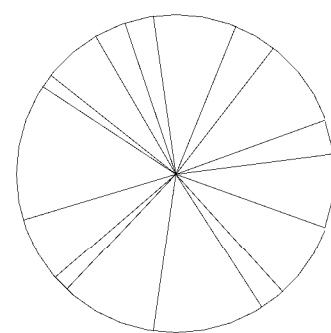
GRIDLINE



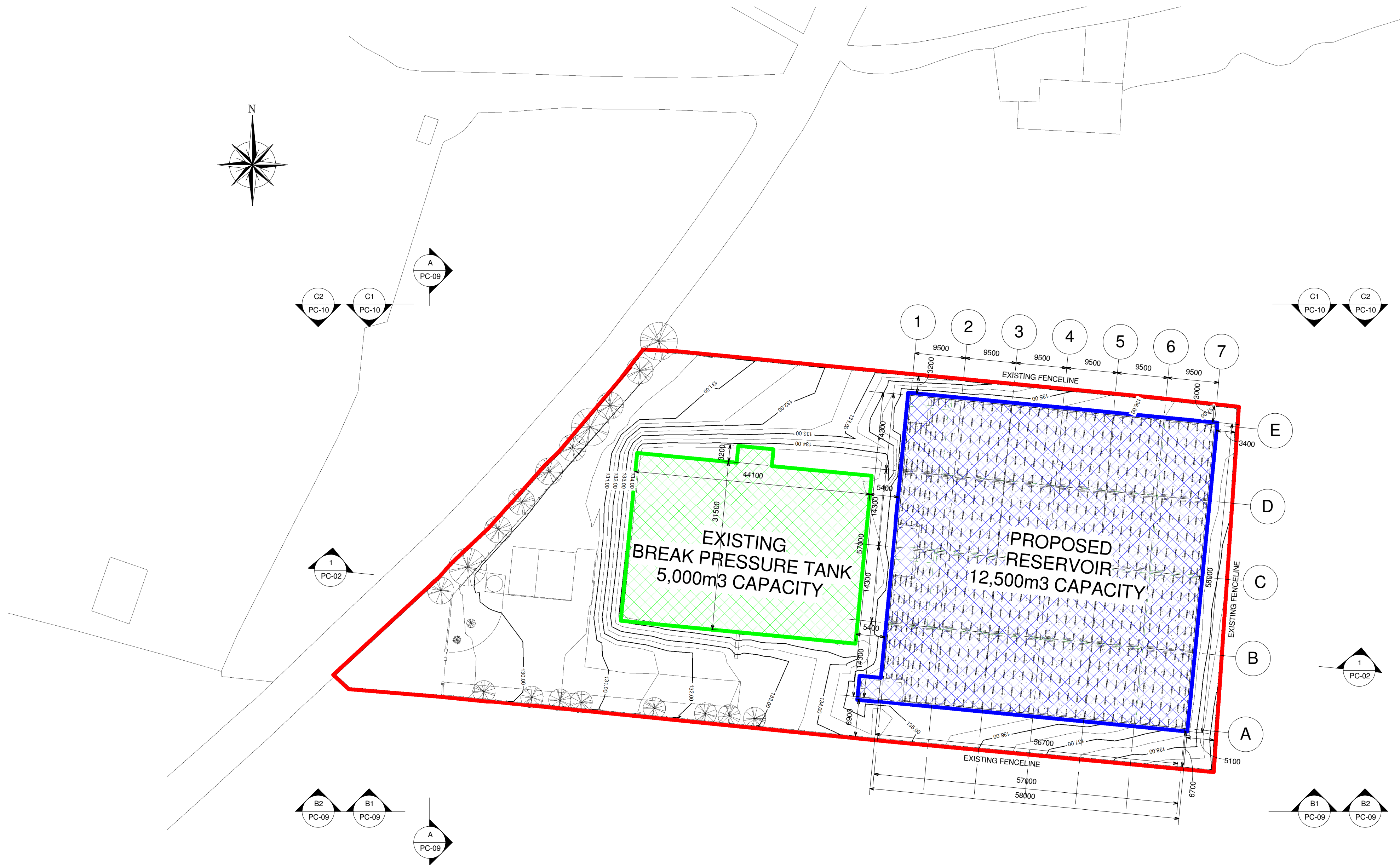
EXISTING BREAK PRESSURE TANK



PROPOSED NEW RESERVOIR



EXISTING TREE



- Proposed Site Layout Plan
1 : 500

A	17/09/2008	General revisions following client comments received	MM	RK	RK
REV.	DATE	DESCRIPTION	D	C	A
PLANNING					
COPYRIGHT RESERVED - THIS DRAWING IS NOT TO BE USED FOR A PURPOSE OTHER THAN THAT FOR WHICH IT HAS BEEN ISSUED BY NICHOLAS O'DWYER LTD. NOR IS IT TO BE COPIED OR REPRODUCED IN ANY MANNER WITHOUT WRITTEN CONSENT					
		Nicholas O'Dwyer CONSULTING ENGINEERS Nutmeg Office Park, Nutmeg Avenue, Dublin 14 Tel: 01-296 9000 Fax: 01-296 9001 E-mail: nodwyer@nicholasodwyer.com			
CLIENT		Kerry County Council			
PROJECT		Kerry Central Regional Water Supply Scheme Scart Reservoir			
TITLE		Proposed Site Layout Plan & Contiguous Cross Section			
SCALES		DRAWN As indicated	CHECKED M Murphy	APPROVED R Kennedy	
		DATE 12/09/08	DATE 12/09/08	DATE 12/09/08	
DRAWING No.		40400-PC-02			REV. A