







An Gleann
Map Draft
Land Use Zoning



- | | |
|--|---|
|  Public/Community/
Institutional/Educational |  Playground |
|  Mixed Use |  Proposed Pedestrian Route |
|  Passive Open Space/
Amenity |  Development Boundary |