











Baile an Sceilg **Map Draft**
Land Use Zoning

- | | | |
|---|--|--|
|  Tourism / Leisure |  Caravan Park |  Proposed Pedestrian Route(T-1) |
|  Mixed Use |  Passive Open Space/ Amenity |  Development Boundary |
|  Public/Community/ Institutional/Educational |  Existing Protected Structure | |
|  Car Park |  Streetscape | |