











Chapeltown **Map Draft**
Land Use Zoning

- | | |
|--|---|
|  Tourism / Leisure |  Passive Open Space /Amenity |
|  Mixed Use |  Footpath Provisions |
|  Public/Community/
Institutional/Educational |  Mixed Use Streetscape |
|  Active Open Space/ Amenity |  Proposed Pedestrian Route |
|  Car Park (T-1) |  Development Boundary |