







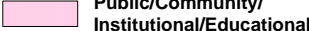



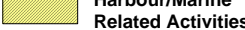


Portmagee

Map Draft

Land Use Zoning

- | | | | |
|--|--|--|---|
|  Mixed Use |  Passive Open Space |  Views & Prospects |  Indicative Playground |
|  Active Open Space/Amenity |  Carpark |  Indicative Access Points |  Junction Improvements |
|  Public/Community/
Institutional/Educational |  Tourism/Leisure |  Pedestrian Walkway |  Development Boundary |
|  Harbour/Marine
Related Activities | | | |