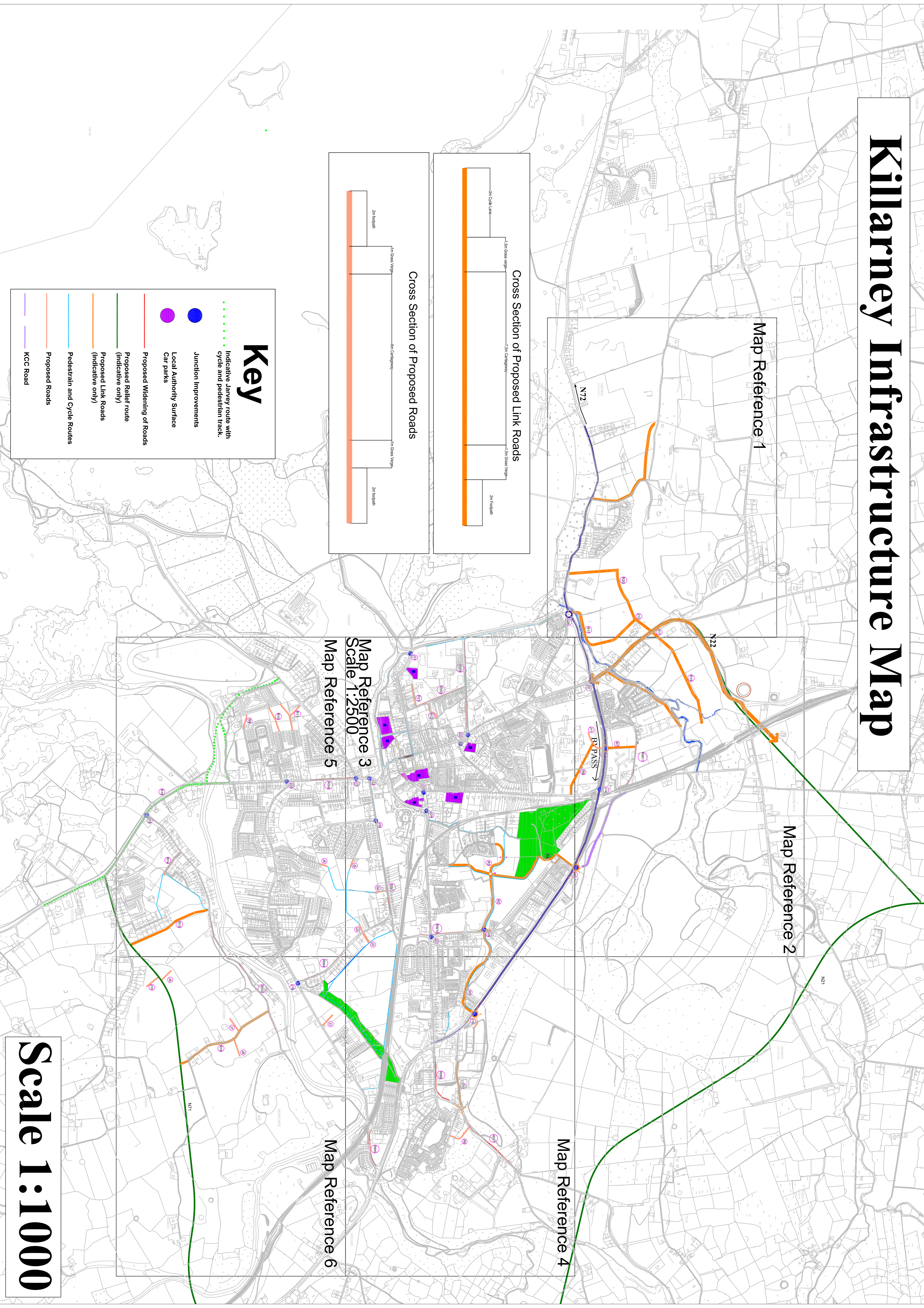


Killarney Infrastructure Map



Map Reference 1



Map Reference 2

Map Reference 4

Map Reference 3
Scale 1:2500

Map Reference 6

Map Reference 5



Key

- Indicative Jarvey route with cycle and pedestrian track.
- Junction Improvements
- Local Authority Surface Car Parks
- Proposed Widening of Roads
- Proposed Relief route (indicative only)
- Proposed Link Roads (indicative only)
- Pedestrian and Cycle Routes
- Proposed Roads
- KCC Road

Scale 1:1000