
























LAND USE ZONING MAP

Revision 1

See Northern Gateway
Action Area Plan Map

See Town Centre
Zoning Map

| | |
|--|--|
|  | Northern Gateway AAP - (See Separate Map) |
|  | Area of Special Amenity |
|  | Agriculture / Passive Recreation |
|  | Residential Low Density (Fleek River Valley Action Area Plan) |
|  | Residential Medium Density (Fleek River Valley Action Area Plan) |
|  | Amenity Area of Special Control |
|  | Recreation Amenity & Open Space |
|  | Social & Community Facilities |
|  | Town Centre (See Separate Map) |
|  | Industrial Warehousing |
|  | Retail & Associated Town Centre |
|  | Residential |
|  | Light Manufacturing / Office Use & Enterprise |
|  | Sustainable Handstand Uses |
|  | Light Manufacturing/ Commercial |
|  | Residential A |
|  | Killarney Gateways |
|  | Residential B |
|  | Industrial/ Mixed Use |
|  | Neighbourhood Centre |
|  | Tourism and Related Facilities |
|  | Special Areas of Conservation |
|  | Town Centre B |

Scale 1:10000

N71-N22 Link Road

