

Archaeological Survey,
Ardfert Graveyard,
Ardfert,
Co. Kerry.



April 2012

Client: The Heritage Office,
Kerry County Council,
County Buildings,
Ratass,
Tralee,
Co. Kerry.

RMP No.: KE020-046

Archaeological
Surveyor: Daire Dunne

Written by: Laurence Dunne

Contact details:

3 Lios na Lohart, Ballyvelly, Tralee,
Co. Kerry.
Tel.: 0667120706
E-mail: lar@ldarch.ie
Web Site: www.ldarch.ie

Table of Contents

Introduction.....	2
Site Location	3
General.....	3
Description	5
Approach and parking.....	5
Entrance	6
Boundaries	7
Services	8
Pathways	8
Tombs	8
Headstones	9
Uninscribed, unhewn headstones	10
Graveslabs	11
Architectural Fragments.....	11
Perforated Stones	11
Summary of recommendations	12
References.....	13
Figures	17
Plates	19
Appendix 1 Tombs	32
Appendix 2 Named Headstones	47
Appendix 3 Graveslabs	72
Appendix 4 Footstones	77
Appendix 5 Architectural Fragments.....	78
Appendix 6 Perforated Stones	82

Copyright Notice: Please note that all original information contained within this report, including all original drawings, photographs, text and all other printed matter deemed to be the writer's, remains the property of the writer and Laurence Dunne Archaeology and so may not be reproduced or used in any form without the written consent of the writer or Laurence Dunne Archaeology.

List of Figures

Figure 1: Site location map. Extract from OSI online mapping. Ardfert graveyard encircled.	17
Figure 2: Archaeological survey plan of Ardfert cathedral and graveyard.	18

List of Plates

Plate 1: General view of south-eastern limits of Ardfert graveyard and medieval cathedral....	19
Plate 2: View of south elevation of 12th century Templenahoe church, Ardfert	19
Plate 3: View of the south elevation of the restored 15th century Templenagriffin church. The west gable of Templenahoe is visible to the east.....	20
Plate 4: Close up view from east of two in situ basal stones of the round tower in Ardfert cemetery	20
Plate 5: View of site of round tower from west. Tomb 38 in foreground is built on the site. Note loose ex situ stones from the round tower at centre.....	21
Plate 6: View from west of medieval ecclesiastical complex of churches and cathedral at Ardfert. Note recent re-rendering and pointing of tombs abutting Templenagriffin. Further note the difference in the height of the grass between the area cut by the OPW and KCC	21
Plate 7: View from the south-west of the interior limits of Ardfert graveyard. Note the overgrown neglected tombs and the painted medieval mullion in foreground	22
Plate 8: View from west of along southern limits of graveyard. Note overgrown neglected, tombs and trees. Further note dedicated parking along roadside	22
Plate 9: View from south of entrance at south-east corner of the older medieval area of Ardfert graveyard. Note dilapidated iron gate and neglected, overgrown boundary walls.....	23
Plate 10: Close up view of disgracefully neglected swing-stile at the south-east entrance into the old medieval graveyard at Ardfert	23
Plate 11: View from south-east of entrance into the newer graveyard area attached to the eastern boundary of the medieval graveyard. Note neglected rusty state of gates.....	24
Plate 12: View from south transept of cathedral along roadside boundary from south-east. Note roadside parking and overhanging elder trees and ivy.....	24
Plate 13: View from south of collapsed breach in north-west corner of west boundary wall .	25
Plate 14: Internal view from north of western limits of newer graveyard area. Note extent of robust ivy cover on party wall with older graveyard	25
Plate 15: View from north-west of chain-link fence around Templenahoe and Templenagriffin area.	26
Plate 16: View from north-east corner of newer area of northern boundary wall and pathway in Ardfert cemetery	26
Plate 17: View of terrace of overgrown gable fronted tombs abutting the east boundary wall of the older medieval area of Ardfert cemetery	27

Plate 18: View from north-west corner of Ardfert cemetery of re-vamped tombs beside Templenagriffin	27
Plate 19: Close up detail of entirely overgrown, neglected tombs in south-western area of Ardfert cemetery	28
Plate 20: View from north-east of partially collapsed tomb in southern area of Ardfert cemetery	28
Plate 21: General view from south-east of western limits of modern grave settings in newer area of Ardfert cemetery	29
Plate 22: View of mid 18th century skull & cross-bones headstone (No. 175) of John Tuomey in Ardfert graveyard.....	29
Plate 23: View of mid 18th century headstone of Ann Smarley. Note winged cherub carved in relief.....	30
Plate 24: View of shattered grave-setting and ‘Celtic’ style cross in southern limits of Ardfert graveyard	30
Plate 25: Close up view of painted medieval window mullion in Ardfert graveyard. Note bar hole socket and fine punch dressing	31
Plate 26: Close up view of holed-stone in southern area of Ardfert Graveyard.....	31

Townland: Ardfert

Parish: Ardfert

Barony: Clanmaurice

Local name of graveyard: Ardfert

ITM Co-ords: E478547, N621169

RMP No.: KE020-046

No. of tombs: 88

No. of named headstones: 224

No. of unmarked unnamed headstones: 402

No. of perforated stones 1

No. of graveslabs: 27

No. of architectural fragments: 20

No. of footstones: 1

1. Introduction

Ardferf medieval ecclesiastical complex and associated graveyard were surveyed using a Magellan ProMark 3 Rover and Base station and presented in Irish Transverse Mercator (ITM). The GPS graveyard survey datasets were exported using Hangle software from GPS Ireland and then exported into AutoCAD and finished using Adobe Illustrator. Reference numbers mentioned in the main body of the report relate to the ID point given when the survey was undertaken (see A3 plan, Figure 2 below). A digital photographic record and surname database was also compiled to complement the cartographic survey (see Appendices). Digital photographs of all the features within the graveyard are referenced in the appendix and all photographs are included on the attached disc.

The survey was undertaken with due regard to:

- Conservation principles as produced by ICOMOS in the Venice and Burra Charters
- The publication in 2004 of the Architectural Heritage Protection-Guidelines for Planners by the DoEHLG, (now DAHG)
- The heritage objectives as outlined and adopted in the current Kerry County Council Development Plan 2009-2015, Built Heritage (Chapter 10)

The Convention for the Protection of the Architectural Heritage of Europe was signed at the Granada Convention in 1985 and ratified by Ireland in 1997. The conservation aims as stated in the Burra Charter are for the retention or restoration of historical significance with the minimum of physical intervention and that such intervention work be reversible, maintain the structure's character and setting and that all conservation works should be undertaken following comprehensive research.

An information booklet on care and maintenance for tombs should be compiled and supplied to the relevant parish church.

All of these graveyards are recorded monuments protected under the National Monuments (Amendment) Act 1994 and under the jurisdiction of Kerry County Council. All proposed works should be carried out by experience competent personnel under expert archaeological / architectural guidance and supervision. As these sites are recorded monuments conservation and restoration works can only be carried out under license from the National Monuments Service of the Dept. of Arts, Heritage and Gaeltacht (DAHG).

2. Site Location

The early Medieval monastic complex of structures, cathedral and graveyard is situated on the northern limits of the village Ardfert *circa* 8 km north of Tralee (Figure 1). The complex includes the excavated and conserved ruins of a medieval cathedral whose chronology extends between the 11th to the 17th centuries (Plate 1). There are two other extant structures including the 12th century church known as '*Templenhoe*' (Plate 2) and a later 15th century church called '*Templenagriffin*' that has been recently conserved and restored (Figure 2 & Plate 3). The complex also contained a 36m high round tower that collapsed in 1771 (Figure 2). A few *in situ* stones corresponding to the basal courses of the round tower are still discernible today as well as a number of *ex situ* ones scattered around the immediate area. A 19th century tomb (No. 38) partially extends over the round tower site (Figure 2 & Plates 4-5; Barrington 1976, 252).

Although not on a particularly elevated site the aspect from the medieval complex of Ardfert is one of extensive views to the N, W & E while views south are locally restricted to the village.

3. General

Ardfert is derived from *Ard Fhearta* which has several possible meanings. The most likely is '*the height of the burial mound*'. (O'Connor 1990, 5; Moore 2007, 13). The Early Medieval foundation at Ardfert is generally believed to have been founded by St. Brendan of Clonfert in the 6th century, however, there is no contemporary evidence to support this claim and it is most likely that his tutor and mentor St. Erc was the founder in the 5th century (Moore 2007, 16).

There is no trace of the enclosure of the original Early Medieval site, though a curve in the R551 road at the north-west of Ardfert may preserve the line of the former western boundary.

An ogham stone was recovered from a field opposite the now completely removed prot-

estant church, also known as St. Brendan's, and is now incorporated into the cathedral (Bradley *et al.* 1985, 31). This ogham stone is currently in temporary storage and will with many other excavated medieval masonry fragments be put on storage racks in the conserved and restored Templenaggriffin (*per . comm.* F. Moore). More recently, a fragment of a second ogham stone was recorded on the north elevation of Templenaggriffin (*ibid*).

Little is known of Ardfert until the first historical reference to the town in AD1031 in the Annals of Inisfallen which mention that MacMara fasted '*against*' Brendan of Ardfert. The same annals record that in AD1046 the stone church (*damhliac*) of Ardfert was destroyed by lightning and in AD1089 the town was burned (Bradley *et al.* 1985, 15).

The 12th century saw the development of Ardfert as a diocesan centre. In 1111, the Synod of Rath Breasail established Ratass, Tralee as the diocesan centre of Kerry. However, this was soon superseded by Ardfert, which in effect became the Episcopal see for the entire Middle Ages until AD1660.

At the Synod of Kells in AD1152 Ardfert was acclaimed as '*the finest and largest church in the united diocese and therefore most suitable for Cathedral purposes*' (Toal 1995, 259). The late 12th century also saw repeated attacks. In AD1180, it was plundered by Clann Charthaigh who "*carried off all livestock they found there... [and] killed many senior clergy within their sanctuary and graveyard*" (Bradley *et al.* 1985, 16).

In AD1217 the Justiciar, Geoffrey de Marisco, attempted to impose an English bishop on the vacant see in preference to an Irish candidate.

In the 15th century the south transept was added to the cathedral and in the following century, the mortuary chapel was built.

St. Brendan's cathedral was still a ruin in AD1611. A description from *circa* 1682 records that the cathedral, four other churches, an anchorite's cell, a lazar hospital a considerable castle or manor-house of the lords barons of Kerry were destroyed and burnt in the Confederate wars (*ibid* 18; O'Sullivan 1971, 40).

Ardfert features in one of the earliest estate maps of north County Kerry. In Henry Pratt's map of AD1697, the town is built along an east-west running street. The cathedral and

round tower, still intact, were located at the west end.

The ecclesiastical complex of Ardfert is a National Monument in State ownership (Nat. Mon. No.54). The cathedral was fully excavated by Fionnbarr Moore, senior archaeologist with the NMS, over a seven year period in tandem with major conservation works carried out by Grellan Rourke of the OPW. These works have now been completed and Ardfert cathedral is now a managed visitor centre open to the public. All excavated interments in the cathedral were reburied in the newer section of the graveyard abutting the old one at the east. Jurisdiction for the maintenance of the complex is undertaken jointly by the OPW who maintain the buildings and the grass around them while Kerry County Council look after the cutting of the grass in the graveyard (s).

4. Description

Ardfert graveyard is in general good order and well maintained with the grass kept low around the historic buildings by the OPW (Plate 6). However, the old graveyard (18th-19th century section) is the least well maintained and is the wildest, irregular, overgrown area where the grass is highest (Plates 5, 6 & 7). This less well maintained area extends along the southern limits of the graveyard fronting onto the roadside and essentially extends west from the south transept (now the visitor centre entrance).

5. Approach and parking

Easy access and approach on roadside in Ardfert village.

Dedicated kerbside parking is immediately available outside the graveyard-visitor centre (Plate 8) while further adequate parking is available in the immediate village environs.

5.1 Recommendations

No recommendations required.

6. Entrance

Three entrances are available-two of which lead into the old graveyard area that encompasses the historic churches and cathedral while the third leads directly into the newer graveyard section abutting the older one at the east end. There is another separate entrance into the visitor centre via the main door of the south transept directly from the kerbside (Figure 2).

A high iron gate is set between two square limestone piers at the SE end of the south boundary wall a little to the east of the south transept (Plate 9). The gate is in a very poor neglected state and requires immediate conservation. The gate also needs to be re-hung as it does not adequately open. Beside the west pier of the gate is a crumbling iron swing-stile in rag order and needs to be entirely replaced (Plate 10).

A modern galvanised gate provides access into the western area of the graveyard and is in good order.

Entrance into the newer graveyard area is provided for by a pair of iron gates in poor order, neglected and rusted (Plate 11). The gates are set between a pair of solid square limestone piers with 'soldier' capping. Abutting the east pier is a squeeze-stile made from slate.

6.1 Recommendations

- (1) The gate at the SE corner of the old graveyard section should be restored and re-hung.
- (2) The swing-stile should be replaced.
- (3) The gates into the newer graveyard area at the east should be restored.

7. Boundaries

The southern boundary wall extending west from the south transept is *circa* 1.8m high and is constructed with rubble limestone bonded in mortar with the mid section laid to courses. Some maintenance re-pointing is required. Overhanging this section of walling is a row of elder trees and ivy that require management (Figure 2 & Plate 12).

The west limits of the graveyard is enclosed by a stone wall outside of which and abutting the OPW use as a works depot. There is a breach in the north-west corner of the wall that requires repair (Plate 13).

The east party wall between the old and lower newer graveyard is uncapped and virtually covered in ivy (Plate 14).

The north boundary parallel to the cathedral is constructed with rubble limestone and is in general good order although ivy has established itself. Further west the area around the two churches is enclosed by a modern green chain-link fence (Plate 15).

The lower newer graveyard is enclosed by a low rubble limestone wall with rounded cement capping along its south-east and northern limits. A strong growth of ivy has established itself along the north and north-eastern sections of the wall (Plates 11 & 16).

7.1 Recommendations

- (1) Maintenance re-pointing is required along the south boundary wall west of the south-transept.
- (2) The overhanging elder trees and ivy in this area also require proper and regular management and maintenance.
- (3) The north-west section of the west wall requires repair.
- (4) The ivy that established itself at various locations along the boundary walls needs to be cut away and removed.

8. Services

There is no water or waste collection services provided.

The OPW cut the grass around the historic churches while KCC cut the grass in the graveyards.

8.1 Recommendations

Water, waste collection and appropriate seating should be provided at a minimum.

9. Pathways

Ardferf graveyard is serviced by a network of gravelled pathways and some informal desire lines all in good order. Negotiation around the wilder irregular southern limits of the older graveyard area is difficult but manageable when the graveyard grass cover is high, (Figure 2 & Plates 3, 6, 16).

9.1 Recommendations

It is essential that the grass continues to be well maintained and cut short especially in and around the older more overgrown graveyard area.

10. Tombs

There are eighty-eight, (88), tombs in Ardferf graveyard. The vast majority of which (80) are situated within the older medieval graveyard area, (Figure 2). The tombs are the haunched 'strong-box' type as well as gabled house type as well (Plates 17, 18). Only one tomb, TB60, contained a reused medieval masonry fragment comprising a chamfered limestone block, No. 18 (Figure 2 & Appendix 5).

The tombs in Ardferf are generally in a poor state with 57 tombs or *circa* 75%, requiring much needed attention (Plates, 7, 17, 19). Thirty-two tombs are heavily overgrown, while thirteen are partially collapsed and in need of repair and maintenance and another twelve are entirely collapsed (Plate 20 & Appendix 1). These poor statistics are possibly one of the highest recorded of any graveyard in Co. Kerry. The dichotomy in care between the graveyard tombs and the National Monument is particularly noticeable in proximity to the cathedral and south transept area where there are several collapsed tombs utterly neglected beside a managed NMS/OPW visitor site.

10.1 Recommendations

Specialist work is required to preserve, repair, clean and restore several of the tombs at Ardferf. A number will require careful rebuilding. The dense overgrowth on some should be carefully removed and the tombs re-examined by an experienced archaeologist for

possible re-used architectural fragments or features.

Work should only be undertaken by skilled masons with a proven track record of working with historic structures, ashlar masonry as well as contemporary materials and lime mortar.

The grass and ivy growth on the tombs should only be fully removed as the primary element of an agreed inclusive strategy of repairs and other conservation and restoration works. The illegible or partially legible inscriptions should be cleaned and fully recorded.

All work on these historic tombs should be undertaken with expert archaeological advice and guidance.

11. Headstones

A total of 224 named and generally modern headstones (HS) were recorded (Figure 2, Appendix 2). The vast majority are modern and in good order and in the main are distributed across the newer graveyard area (*circa* 60%) to the east (Plate 21). However, in the older medieval area of the graveyard there are a number of very fine 18th and 19th century headstones that are very fine carved and decorated. Of interest is the mid 18th century and very finely carved Tuomey headstone that features a skull and cross-bones (HS No. 175, Plate 22). Another very nicely carved mid 18th century commemorates the demise of Ann Smarley (Plate 23). The winged cherub design on the Smarley headstone is executed in relief (HS No.182).

Twelve headstones are unknown while three others are illegible. A large number of 18th and 18th century headstones are very difficult to read due to lichen. Three headstones are shattered *viz*: Rice HS No. 59, Kelliher HS No. 149 and Conway HS No. 82 and should be repaired (Plate 24).

There are a number of fine early to mid 18th century headstones, HS Nos. 177, 178, 179 and 182. The earliest headstone recorded was in memory of *Uriah Babington* who died in 1724 aged 63 (HS No. 165).

The Halligan grave in Ardfert is the only one provided with a headstone and a footstone both of which are carved in slate, (H6 No. 215 and FS No. 1).

Interestingly there were no headstones in Ardfert inscribed in Irish.

11.1 Recommendations

The broken shattered headstones should be repaired and replaced. The headstones are otherwise in a general good state of preservation although white lichen is present and pervasive on some that obscures the memorial inscription. These should be properly cleaned under expert advice only. They should not be cleaned with a power sander or wire brush. The ivy growth on a few others should be removed.

12. Uninscribed, unhewn headstones

There are 402 uninscribed rough unhewn gravemarkers dispersed throughout the older medieval graveyard (Figure 2) with only five situated in the later newer graveyard area to the east.

12.1 Recommendations

The grass around these unhewn headstones should be kept low to create a more visible, integrated, cultural context for these unknown dead and also for health and safety considerations.

13. Graveslabs

A total of twenty-seven (27) horizontal graveslabs were recorded at Ardfert (Figure 2 & Appendix 3). Three of which are broken (Nos. 25, 27 and 10). The majority of them are rectangular in shape while four are wedge shaped. Two of the wedge shaped graveslabs (Nos. 11 & 12) are simply initialled in gothic capitals *S.M.* *T-C* and *M.J.* *T-C*. The T-C letters most likely refer to the Talbot-Crosbie family. A third wedge shaped graveslab (No. 10) is not inscribed but stylistically and spatially it would appear to be another Talbot-Crosbie gravemarker.

14. Architectural Fragments

There are twenty (20) architectural fragments in Ardfert graveyard (Figure 2 & AF, Appendix 5). The vast majority (13) are clustered together both *in situ* (3) and *ex situ* (10) associated with the round tower that collapsed in 1771 (Figure 2 & Plates 4, 5).

One of the masonry fragments (AF 1) is painted white and comprises a section of a 15th century window mullion and stands within a formal graveyard immediately inside the west entrance gateway beside the pathway (Figure 2 & Plate 25).

14.1 Recommendations

The basal remains of the round tower should be firmly established by targeted excavation by the NMS and OPW and featured in the graveyard.

15. Perforated Stones

A single holed or perforated unnamed gravemarker was recorded in the old graveyard area a little to the west of the south transept (Figure 2 and Plate 26).

15.1 Recommendations

The grass should be kept low around the stone as the perforation is at current ground level.

16. Summary of recommendations for future management/conservation of Ardfert graveyard

- The ivy now established on the boundary walls should be severely cut back or removed before it becomes pervasive.
- All vegetation on the tombs should be cut back and removed. The tombs should then be reconstructed, repaired and repointed sensitive to their original construction. The render should be replaced sensitive to the original construction.
- The basal remains of the round tower should be excavated, revealed and enhanced within the graveyard
- The ivy and other growth on the tombs should only be fully removed as the primary element of an agreed strategy of repairs and other conservation and restoration works. Otherwise ivy and other growth should be simply cut back and maintained at a controllable level.
- Cleaning, conservation and restoration works should only be carried out by qualified personnel under archaeological supervision.
- An all weather information board similar to one already existing at Killury graveyard, in Lissycurrag townland near Causeway, should be established at a suitable location at the graveyard, most likely beside the entrance gate on its interior.
- *The Care and Conservation of Graveyards*, a publication from The Office of Public Works (OPW) is recommended reading for future maintenance of the church and graveyard.
- An informative booklet on Ardfert should be compiled by Kerry County Council / NMS / OPW and available locally. It should include helpful tips for parishioners on caring for the graveyard, and the individual plots, as well as giving advice about works which may professional services such as the cleaning of old headstones etc.

Note on Recommendations

All recommendations as set out above are recommendations only based on visual site fieldwork undertaken by the writer. No invasive or other intervention work was undertaken in the course of producing this report. Access into the surviving church tower was not possible as the entrance was boarded up. Ultimately, no responsibility will be accepted by the writer with regard to the undertaking of the conservation work as recommended in this report and based only on visual inspection. The ultimate decision on recommendations etc rests with Kerry County Council and the National Monuments Service of the Dept. of Environment Heritage and Local Government.

17. References

Barrington, T.J. 1976. *Discovering Kerry*, Mount Salus Press, Dublin.

Bradley, J and Halpin, A. 1985. *Urban Archaeology Survey, Part XIV. County Kerry*. Unpublished Survey by the Office of Public Works.

Burra Charter 1979. (*Charter for the Conservation of Places of Cultural Significance*). Australia.

Cistercians website: <http://cistercians.shef.ac.uk/abbeys/Ardfert.php>

Condit, E (ed.). 1987. *Recording the Past from Ancient Churchyards and Other Sources*. Wordwell Ltd., Dublin 2.

County Kerry Development Plan, 2009-2015.

Cusack, M.F. 1995. *A History of the Kingdom of Kerry*. Facsimile Edition of original published in 1895. Edmund Burke Publisher, Dublin.

Fitzpatrick, E (ed). 1995. *The Care and Conservation of Graveyards*. Stationary Office, Dublin.

Granada Convention 1985. (*Convention for the Protection of the Architectural Heritage of Europe*). Granada.

Heritage Council, 1999. *Regulatory Environment for the Management and Repair of Historic Buildings*. Dublin.

Hickson, M.A. 1897. *Ardfert friary and the Fitzmaurices, Lords of Kerry*. In *Journal of the Royal Society of Antiquities of Ireland* XXVII, 232-42.

Hill, A. 1870 *Ancient Irish architecture, Ardfert cathedral. Co. Kerry*.

Hutchinson, S. 2003. *Towers, Spires & Pinnacles- A History of the cathedrals and churches of the Church of Ireland*, Wordwell Press, Bray, Co. Wicklow.

ICOMOS, 1990. *Guide to Recording Historic Buildings*. London.

King, J. 1931. *County Kerry Past and Present*, Facsimile edition Mercier Press, Cork, 1986.

Leask, H. G. 1985. *Irish Churches and Monastic Buildings*, Vols. 1- 3, Dundalgan Press, Dundalk.

Lewis, S. 1837. *Topographical Dictionary of Ireland*. London.

McKenna, Rev. Fr. 1967 Talk delivered to the Kerry Archaeological and Historical Society. Unpublished manuscript held in the files of Tralee Library.

National Inventory of Architectural Heritage, 2002, *Survey of the Architectural Heritage of County Kerry*, Dúchas the Heritage Service, Dublin.

National Monuments Service, DAHG, online database, www.archaeology.ie

O'Connor, T. 1990 *Ardfert in times past*.

O'Donovan, J. 1841. *The Antiquities of County Kerry*, Royal Carbery Books facsimile edition 1983.

Office of Public Works, 1995. *The Care and Conservation of Graveyards*. Stationery Office, Dublin.

Ordnance Survey 1st Edition 6" maps for County Kerry, coloured series 1841, sheet 20.

Ordnance Survey of Ireland online mapping, www.osi.ie.

O'Shea, K. 2005. *The Diocese of Kerry, Formerly Ardfert*, Éditions du Signe, Strasbourg, France.

OSNB, 'Ordnance Survey Name Books', 1841. Mss Ordnance Survey Office, Dublin.

O'Sullivan, T. F. 1931 *Romantic hidden Kerry*.

O'Sullivan, W. 1971. 'William Molyneux's geographical collections for Kerry', JKAHS 4, 24-47.

Parsons, D. 1998. *Churches and Chapels: Investigating Places of Worship*, Council for British Archaeology, York.

Record of Monuments & Places, 1997. Archaeological Survey of Ireland, OPW, Dublin.

Royal Institute of the Architects of Ireland, 1995. *Guidelines for the Conservation of Buildings*. Dublin.

Smith, C. 1756. *The Ancient and Present State of the County of Kerry*, Facsimile edition Mercier Press Cork, 1979.

Tarrant, B. and O'Connell, G. 1990. *North Kerry Landscape*, Dublin.

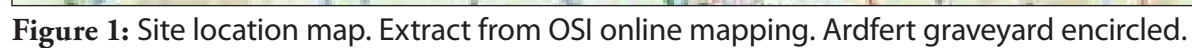
Thomas, A. 1992 *The walled towns of Ireland*.

Toal, C. 1995. *North Kerry Archaeological Survey*, Brandon Books, Dingle, Co. Kerry.

Ua Riogbhardáin, M and Ua Ciarrbhaic, T. 1932. *Twixt Skellig and Scatterry*, The Kerryman, Tralee.

Venice Charter 1964. (*Charter for the Conservation and Restoration of Monuments and Sites*, Venice).

17






Figure 2: Archaeological survey plan of Ardfert cathedral and graveyard.

18. Plates



Plate1: General view of south-eastern limits of Ardfert graveyard and medieval cathedral



Plate 2: View of south elevation of 12th century Templenahoe church, Ardfert



Plate 3: View of the south elevation of the restored 15th century Templenagriffin church. The west gable of Templenahoe is visible to the east



Plate 4: Close up view from east of two in situ basal stones of the round tower in Ardfert cemetery



Plate 5: View of site of round tower from west. Tomb 38 in foreground is built on the site. Note loose ex situ stones from the round tower at centre



Plate 6: View from west of medieval ecclesiastical complex of churches and cathedral at Ardfert. Note recent re-rendering and pointing of tombs abutting Templenagriffin. Further note the difference in the height of the grass between the area cut by the OPW and KCC



Plate 7: View from the south-west of the interior limits of Ardfert graveyard. Note the overgrown neglected tombs and the painted medieval mullion in foreground



Plate 8: View from west of along southern limits of graveyard. Note overgrown neglected, tombs and trees. Further note dedicated parking along roadside



Plate 9: View from south of entrance at south-east corner of the older medieval area of Ardfert graveyard. Note dilapidated iron gate and neglected, overgrown boundary walls



Plate 10: Close up view of disgracefully neglected swing-stile at the south-east entrance into the old medieval graveyard at Ardfert



Plate 11: View from south-east of entrance into the newer graveyard area attached to the eastern boundary of the medieval graveyard. Note neglected rusty state of gates



Plate 12: View from south transept of cathedral along roadside boundary from south-east. Note roadside parking and overhanging elder trees and ivy



Plate 13: View from south of collapsed breach in north-west corner of west boundary wall



Plate 14: Internal view from north of western limits of newer graveyard area. Note extent of robust ivy cover on party wall with older graveyard



Plate 15: View from north-west of chain-link fence around Templenahoe and Templenagriffin area.



Plate 16: View from north-east corner of newer area of northern boundary wall and pathway in Ardfert cemetery



Plate 17: View of terrace of overgrown gable fronted tombs abutting the east boundary wall of the older medieval area of Ardfert cemetery



Plate 18: View from north-west corner of Ardfert cemetery of re-vamped tombs beside Templenagriffin



Plate 19: Close up detail of entirely overgrown, neglected tombs in south-western area of Ardfert cemetery



Plate 20: View from north-east of partially collapsed tomb in southern area of Ardfert cemetery



Plate 21: General view from south-east of western limits of modern grave settings in newer area of Ardfert cemetery



Plate 22: View of mid 18th century skull & cross-bones headstone (No. 175) of John Tuomey in Ardfert graveyard



Plate 23: View of mid 18th century headstone of Ann Smarley. Note winged cherub carved in relief



Plate 24: View of shattered grave-setting and 'Celtic' style cross in southern limits of Ardfert graveyard




Plate 25: Close up view of painted medieval window mullion in Ardfert graveyard.
Note bar hole socket and fine punch dressing



Plate 26: Close up view of holed-stone in southern area of Ardfert Graveyard


19. Appendix 1 Tombs

Surname:	Bunyan
Tomb No:	88
Photo No:	164-0428 0429 0430 0431
	


Notes:	
Collapsed	N
Open	N
Rendered	N
Overgrown	N

Surname:	Clifford
Tomb No:	41
Photo No:	164-0772 0773
	


Notes:	
Collapsed	N
Open	N
Rendered	P
Overgrown	P

Surname:	Dowling
Tomb No:	66
Photo No:	164-0682 0683
	

Notes:	
Collapsed	N
Open	N
Rendered	N
Overgrown	N

Surname:	Carmody
Tomb No:	34
Photo No:	164-0775 0777
	

Notes:	
Collapsed	N
Open	N
Rendered	Y
Overgrown	N

Surname:	Connell
Tomb No:	72
Photo No:	164-0667 0668
	

Notes:	
Collapsed	N
Open	N
Rendered	N
Overgrown	P

Surname:	Driscoll
Tomb No:	63
Photo No:	164-0642 0643 0644 0645
	

Notes:	
Collapsed	N
Open	N
Rendered	N
Overgrown	N

Surname: Duggan
Tomb No: 75
Photo No: 164-0660 0661



Notes:

Collapsed N Open N Rendered N Overgrown P

Surname: Fitzgerald
Tomb No: 57
Photo No: 164-0710 0711



Notes:

Collapsed N Open N Rendered N Overgrown Y

Surname: Harmon
Tomb No: 38
Photo No: 164-0741 0742



Notes:

Collapsed N Open N Rendered Y Overgrown N


Surname: Dunn
Tomb No: 20
Photo No: 164-0751 0752



Notes:

Collapsed N Open N Rendered N Overgrown Y

Surname: Griffin
Tomb No: 58
Photo No: 164-0708 0709



Notes:

Collapsed P Open N Rendered N Overgrown N


Surname: James and O'Sullivan
Tomb No: 76
Photo No: 164-0658 0659



Notes:

Collapsed N Open N Rendered N Overgrown P

Surname: Keane
Tomb No: 74
Photo No: 164-0662 0663



Notes:

Collapsed N Open N Rendered N Overgrown P

Surname: Lawlor
Tomb No: 26
Photo No: 164-0778 0779 0780



Notes:

Collapsed N Open N Rendered P Overgrown N

Surname: Maunsell
Tomb No: 36
Photo No: 164-0762 0763



Notes:

Collapsed N Open N Rendered N Overgrown Y

Surname: Kirby
Tomb No: 68
Photo No: 164-0677 0678



Notes:

Collapsed N Open N Rendered Y Overgrown N

Surname: Lawlor
Tomb No: 4
Photo No: 164-0619 0620



Notes:

Collapsed N Open N Rendered P Overgrown N

Surname: Mc Carthy
Tomb No: 86
Photo No: 164-0424 0425



Notes:

Collapsed N Open N Rendered Y Overgrown N


Surname: Mc Carthy
Tomb No: 25
Photo No: 164-0783 0784



Notes:

Collapsed N Open N Rendered Y Overgrown P


Surname: Mc Quinn
Tomb No: 78
Photo No: 164-0654 0655



Notes:

Collapsed N Open N Rendered N Overgrown P

Surname: O'Connor
Tomb No: 77
Photo No: 164-0656 0657



Notes:

Collapsed N Open N Rendered N Overgrown P

Surname: Mc Kenna
Tomb No: 6
Photo No: 164-0616 0617



Notes:

Collapsed N Open N Rendered Y Overgrown N

Surname: Murphy
Tomb No: 37
Photo No: 164-0744 0745



Notes:

Collapsed N Open N Rendered N Overgrown P

Surname: O'Donnell and O'Carroll
Tomb No: 82
Photo No: 164-0548 0549 0550



Notes:

Collapsed N Open N Rendered N Overgrown N

Surname: O'Driscoll
Tomb No: 83
Photo No: 164-0564



Notes:

Collapsed ☐ N Open ☐ N Rendered ☒ Y Overgrown ☐ N

Surname: O'Rahilly
Tomb No: 17
Photo No: 164-0754 0755



Notes:

Collapsed ☐ N Open ☐ N Rendered ☐ N Overgrown ☐ P

Surname: Parker
Tomb No: 85
Photo No: 164-0421 0422 0423



Notes:

Collapsed ☐ N Open ☐ N Rendered ☒ Y Overgrown ☐ N

Surname: O'Kelly
Tomb No: 1
Photo No: 164-0579 0580



Notes:

Collapsed ☐ N Open ☐ N Rendered ☐ N Overgrown ☐ N

Surname: O'Sullivan
Tomb No: 87
Photo No: 164-0426 0427



Notes:

Collapsed ☐ N Open ☐ N Rendered ☒ Y Overgrown ☐ N

Surname: Poyntz
Tomb No: 80
Photo No: 164-0650 0651



Notes:

Collapsed ☐ N Open ☐ N Rendered ☐ N Overgrown ☐ P

Surname: Rice
Tomb No: 39
Photo No: 164-0765 0766



Notes:

Collapsed ☐ N Open ☐ N Rendered ☐ N Overgrown ☐ P

Surname: Scollard
Tomb No: 62
Photo No: 164-0638 0639



Notes:

Collapsed ☐ N Open ☐ N Rendered ☐ N Overgrown ☐ N


Surname: Unknown
Tomb No: 71
Photo No: 164-0670



Notes:

Collapsed ☐ N Open ☐ N Rendered ☒ Y Overgrown ☐ N

Surname: Rice
Tomb No: 45
Photo No: 164-0746 0747



Notes:

Collapsed ☐ N Open ☐ N Rendered ☐ N Overgrown ☐ P

Surname: Sweeney
Tomb No: 73
Photo No: 164-0664 0665



Notes:

Collapsed ☐ N Open ☐ N Rendered ☐ N Overgrown ☒ Y

Surname: Unknown
Tomb No: 81
Photo No: 164-0649



Notes:

Collapsed ☐ N Open ☐ N Rendered ☐ N Overgrown ☒ Y

Surname: Unknown
Tomb No: 28
Photo No: 164-0782



Notes:

Collapsed ☐ N Open ☐ N Rendered ☒ Y Overgrown ☐ N

Surname: Unknown
Tomb No: 14
Photo No: 164-0785



Notes:

Collapsed ☐ P Open ☐ N Rendered ☒ Y Overgrown ☐ N

Surname: Unknown
Tomb No: 10
Photo No: CIMG-2289



Notes:

Collapsed ☐ N Open ☐ N Rendered ☐ P Overgrown ☐ N


Surname: Unknown
Tomb No: 79
Photo No: 164-0653



Notes:

Collapsed ☐ N Open ☐ N Rendered ☐ N Overgrown ☐ P

Surname: Unknown
Tomb No: 13
Photo No: 164-0626



Notes:

Collapsed ☐ N Open ☐ N Rendered ☐ N Overgrown ☐ P

Surname: Unknown
Tomb No: 11
Photo No: 164-0623



Notes:

Collapsed ☐ N Open ☐ N Rendered ☐ P Overgrown ☐ N

Surname: Unknown
Tomb No: 69
Photo No: 164-0679



Notes:

Collapsed N Open N Rendered Y Overgrown N

Surname: Unknown
Tomb No: 64
Photo No: 164-0685



Notes:

Collapsed N Open N Rendered N Overgrown N

Surname: Unknown
Tomb No: 7
Photo No: 164-0615



Notes:

Collapsed N Open N Rendered P Overgrown N

Surname: Unknown
Tomb No: 8
Photo No: 164-0621



Notes:

Collapsed N Open N Rendered Y Overgrown N

Surname: Unknown
Tomb No: 5
Photo No: 164-0618



Notes:

Collapsed N Open N Rendered P Overgrown N

Surname: Unknown
Tomb No: 12
Photo No: 164-0613



Notes:

Collapsed P Open N Rendered N Overgrown N


Surname: Unknown
Tomb No: 3
Photo No: 164-0584



Notes:

Collapsed ☐ N Open ☐ N Rendered ☐ N Overgrown ☒ Y


Surname: Unknown
Tomb No: 15
Photo No: 164-0786



Notes:

Collapsed ☐ N Open ☐ N Rendered ☒ Y Overgrown ☐ N

Surname: Unknown
Tomb No: 23
Photo No: 164-0759



Notes:

Collapsed ☐ N Open ☐ N Rendered ☐ N Overgrown ☒ Y

Surname: Unknown
Tomb No: 2
Photo No: 164-0581



Notes:

Collapsed ☐ N Open ☐ N Rendered ☐ N Overgrown ☒ Y

Surname: Unknown
Tomb No: 9
Photo No: 164-0622



Notes:

Collapsed ☐ N Open ☐ N Rendered ☒ P Overgrown ☐ N


Surname: Unknown
Tomb No: 48
Photo No: 164-0729



Notes:

Collapsed ☒ P Open ☐ N Rendered ☐ N Overgrown ☒ Y

Surname: Unknown
Tomb No: 31
Photo No: 164-0748



Notes:

Collapsed ☐ Open ☐ Rendered ☐ Overgrown ☐

Surname: Unknown
Tomb No: 29
Photo No: 164-0750



Notes:

Collapsed ☐ Open ☐ Rendered ☐ Overgrown ☐


Surname: Unknown
Tomb No: 18
Photo No: 164-0753



Notes:

Collapsed ☐ Open ☐ Rendered ☐ Overgrown ☐

Surname: Unknown
Tomb No: 30
Photo No: 164-0749



Notes:

Collapsed ☐ Open ☐ Rendered ☐ Overgrown ☐


Surname: Unknown
Tomb No: 35
Photo No: 164-0776



Notes:

Collapsed ☐ Open ☐ Rendered ☒ Overgrown ☐


Surname: Unknown
Tomb No: 27
Photo No: 164-0781



Notes:

Collapsed ☐ Open ☐ Rendered ☐ Overgrown ☒


Surname: Unknown
Tomb No: 22
Photo No: 164-0758



Notes:

Collapsed ☐ N Open ☐ N Rendered ☐ N Overgrown ☒ Y

Surname: Unknown
Tomb No: 24
Photo No: 164-0760



Notes:

Collapsed ☐ N Open ☐ N Rendered ☐ N Overgrown ☒ Y


Surname: Unknown
Tomb No: 40
Photo No: 164-0764



Notes:

Collapsed ☐ N Open ☐ N Rendered ☒ Y Overgrown ☒ P

Surname: Unknown
Tomb No: 46
Photo No: 164-0725



Notes:

Collapsed ☐ N Open ☐ N Rendered ☐ N Overgrown ☒ Y

Surname: Unknown
Tomb No: 32
Photo No: 164-0761



Notes:

Collapsed ☐ N Open ☐ N Rendered ☐ N Overgrown ☒ Y

Surname: Unknown
Tomb No: 44
Photo No: 164-0768



Notes:

Collapsed ☐ N Open ☐ N Rendered ☐ N Overgrown ☐ N


Surname: Unknown
Tomb No: 43
Photo No: 164-0770



Notes:

Collapsed P Open N Rendered N Overgrown N

Surname: Unknown
Tomb No: 16
Photo No: 164-0756



Notes:

Collapsed N Open N Rendered N Overgrown P

Surname: Unknown
Tomb No: 67
Photo No: 164-0681



Notes:

Collapsed N Open N Rendered N Overgrown N

Surname: Unknown
Tomb No: 42
Photo No: 164-0771



Notes:

Collapsed P Open N Rendered N Overgrown N

Surname: Unknown
Tomb No: 56
Photo No: 164-0714



Notes:

Collapsed N Open N Rendered N Overgrown N


Surname: Unknown
Tomb No: 59
Photo No: 164-0707



Notes:

Collapsed N Open N Rendered N Overgrown P

Surname: Unknown
Tomb No: 65
Photo No: 164-0684



Notes:

Collapsed ☐ Open ☐ Rendered ☐ Overgrown ☒


Surname: Unknown
Tomb No: 61
Photo No: 164-0700



Notes:

Collapsed ☐ Open ☐ Rendered ☐ Overgrown ☐

Surname: Unknown
Tomb No: 47
Photo No: 164-0728



Notes:

Collapsed ☐ Open ☐ Rendered ☐ Overgrown ☒


Surname: Unknown
Tomb No: 33
Photo No: 164-0774



Notes:

Collapsed ☐ Open ☐ Rendered ☐ Overgrown ☐

Surname: Unknown
Tomb No: 60
Photo No: 164-0705



Notes:

Collapsed ☐ Open ☐ Rendered ☐ Overgrown ☒

Surname: Unknown
Tomb No: 21
Photo No: 164-0820



Notes:

Collapsed ☐ Open ☒ Rendered ☐ Overgrown ☒

Surname: Unknown
Tomb No: 49
Photo No: 164-0727



Notes:

Collapsed N Open N Rendered N Overgrown P


Surname: Unknown
Tomb No: 54
Photo No: 164-0718



Notes:

Collapsed N Open N Rendered N Overgrown P

Surname: Unknown
Tomb No: 52
Photo No: 164-0720



Notes:

Collapsed N Open N Rendered N Overgrown Y

Surname: Unknown
Tomb No: 55
Photo No: 164-0717



Notes:

Collapsed N Open N Rendered N Overgrown P

Surname: Unknown
Tomb No: 53
Photo No: 164-0719



Notes:

Collapsed P Open N Rendered N Overgrown P


Surname: Unknown
Tomb No: 51
Photo No: 164-0721



Notes:

Collapsed P Open N Rendered N Overgrown P

Surname: Unknown
Tomb No: 50
Photo No: 164-0722



Notes:

Collapsed N Open N Rendered N Overgrown Y

Surname: Unknown
Tomb No: 84
Photo No: 164-0413



Notes:

Collapsed N Open N Rendered N Overgrown N

Surname: Unknown
Tomb No: 70
Photo No: 164-0680



Notes:

Collapsed N Open P Rendered N Overgrown N

20 Appendix 2 Named Headstones

Surname:	Bracken
Grave No:	165
Photo No:	164-0390



Surname:	Braden
Grave No:	94
Photo No:	164-0558




Surname:	Barton
Grave No:	218
Photo No:	164-0403



Surname:	Brack
Grave No:	108
Photo No:	164-0532




Surname:	Bradshaw
Grave No:	217
Photo No:	164-0402



Surname:	Brick
Grave No:	199
Photo No:	164-0453



Surname:	Brick
Grave No:	14
Photo No:	164-0576



Surname:	Brick
Grave No:	53
Photo No:	164-0698



Surname:	Brosnan
Grave No:	31
Photo No:	164-0610



Surname:	Brosnan
Grave No:	156
Photo No:	164-0491



Surname:	Browne
Grave No:	110
Photo No:	164-0535




Surname:	Canning
Grave No:	58
Photo No:	164-0716




Surname:	Canny
Grave No:	24
Photo No:	164-0571



Surname:	Canny
Grave No:	25
Photo No:	164-0570




Surname:	Carmody
Grave No:	140
Photo No:	164-0507



Surname:	Carmody
Grave No:	116
Photo No:	164-0541



Surname:	Carroll
Grave No:	44
Photo No:	164-0627




Surname:	Carroll and Fitzmaurice
Grave No:	225
Photo No:	164-0439



Surname:	Cavan
Grave No:	22
Photo No:	164-0574



Surname:	Clifford
Grave No:	117
Photo No:	164-0542



Surname:	Clifford
Grave No:	136
Photo No:	164-0511



Surname:	Clifford
Grave No:	61
Photo No:	164-0790



Surname:	Colloty
Grave No:	15
Photo No:	164-0595



Surname:	Connor
Grave No:	69
Photo No:	164-0636




Surname:	Conway
Grave No:	82
Photo No:	164-0671



Surname:	Conway
Grave No:	79
Photo No:	164-0674



Surname:	Cooke
Grave No:	126
Photo No:	164-0521




Surname:	Cooke
Grave No:	67
Photo No:	164-0635



Surname:	Corridon
Grave No:	178
Photo No:	164-0464



Surname:	Costello
Grave No:	127
Photo No:	164-0520



Surname:	Costelloe
Grave No:	128
Photo No:	164-0519



Surname:	Cowan
Grave No:	179
Photo No:	164-0465



Surname:	Dillon
Grave No:	142
Photo No:	164-0506




Surname:	Dillon
Grave No:	141
Photo No:	164-0505



Surname:	Dooley
Grave No:	129
Photo No:	164-0518




Surname:	Dowling
Grave No:	188
Photo No:	164-0484



Surname:	Dowling
Grave No:	95
Photo No:	164-0559




Surname:	Dowling
Grave No:	150
Photo No:	164-0497



Surname:	Dowling
Grave No:	64
Photo No:	164-0630



Surname:	Dowling
Grave No:	66
Photo No:	164-0633




Surname:	Duggan
Grave No:	171
Photo No:	164-0474




Surname:	Edwards
Grave No:	21
Photo No:	164-0575




Surname:	Egan
Grave No:	158
Photo No:	164-0489



Surname:	Egan
Grave No:	197
Photo No:	164-0448



Surname:	Enright
Grave No:	135
Photo No:	164-0512



Surname:	Evans
Grave No:	207
Photo No:	164-0443




Surname:	Fitzell
Grave No:	190
Photo No:	164-0411



Surname:	Fitzell
Grave No:	221
Photo No:	164-0434



Surname:	Fitzell
Grave No:	192
Photo No:	164-0407



Surname:	Fitzell
Grave No:	170
Photo No:	164-0412




Surname:	Fitzell
Grave No:	194
Photo No:	164-0409




Surname:	Fitzell
Grave No:	220
Photo No:	164-0433



Surname:	Fitzell
Grave No:	219
Photo No:	164-0432



Surname:	Fitzell
Grave No:	191
Photo No:	164-0395



Surname:	Fitzell
Grave No:	222
Photo No:	164-0435



Surname:	Fitzgerald
Grave No:	52
Photo No:	164-0697



Surname:	Fitzgerald
Grave No:	87
Photo No:	164-0551



Surname:	Fitzmaurice
Grave No:	54
Photo No:	164-0699



Surname:	Flaherty
Grave No:	187
Photo No:	164-0473



Surname:	Frances
Grave No:	164
Photo No:	164-0389



Surname:	Francis
Grave No:	195
Photo No:	164-0408



Surname:	Glynn
Grave No:	65
Photo No:	164-0632



Surname:	Godwin
Grave No:	214
Photo No:	164-0396




Surname:	Goggin
Grave No:	12
Photo No:	164-0582




Surname:	Griffin
Grave No:	99
Photo No:	164-0563



Surname:	Griffin
Grave No:	98
Photo No:	164-0562



Surname:	Griffin
Grave No:	16
Photo No:	164-0604



Surname:	Griffin
Grave No:	174
Photo No:	164-0479



Surname:	Griffin
Grave No:	33
Photo No:	164-0625



Surname:	Griffin
Grave No:	130
Photo No:	164-0517



Surname:	Griffin
Grave No:	157
Photo No:	164-0490



Surname:	Griffin
Grave No:	13
Photo No:	164-0577



Surname:	Griffin
Grave No:	131
Photo No:	164-0516



Surname:	Griffin Dowling
Grave No:	155
Photo No:	164-0492



Surname:	Guerin
Grave No:	206
Photo No:	164-0442



Surname:	Halligan
Grave No:	215
Photo No:	164-0398



Surname:	Halloran
Grave No:	161
Photo No:	164-0486



Surname:	Hanafin
Grave No:	1
Photo No:	164-0578



Surname:	Hanafin
Grave No:	51
Photo No:	164-0723



Surname:	Hanafin
Grave No:	62
Photo No:	164-0629




Surname:	Hanafin
Grave No:	196
Photo No:	164-0447



Surname:	Hanlon
Grave No:	26
Photo No:	164-0821



Surname:	Hanlon
Grave No:	60
Photo No:	164-0769



Surname:	Harris
Grave No:	75
Photo No:	164-0691



Surname:	Harris
Grave No:	224
Photo No:	164-0438




Surname:	Harris
Grave No:	76
Photo No:	164-0690




Surname:	Healy
Grave No:	198
Photo No:	164-0449



Surname:	Healy
Grave No:	186
Photo No:	164-0472



Surname:	Hennessy
Grave No:	202
Photo No:	164-0457



Surname:	Hurley
Grave No:	42
Photo No:	164-0605



Surname:	Hurley
Grave No:	48
Photo No:	164-0694



Surname:	Illegible
Grave No:	181
Photo No:	164-0467




Surname:	Illegible
Grave No:	77
Photo No:	164-0689



Surname:	Illegible
Grave No:	213
Photo No:	164-0397




Surname:	Keane
Grave No:	148
Photo No:	164-0499




Surname:	Kearney
Grave No:	101
Photo No:	164-0566




Surname:	Kearney
Grave No:	102
Photo No:	164-0567



Surname:	Kearney
Grave No:	81
Photo No:	164-0669



Surname:	Kearney
Grave No:	100
Photo No:	164-0565



Surname:	Keating
Grave No:	6
Photo No:	164-0602



Surname:	Kelliher
Grave No:	149
Photo No:	164-0498



Surname:	Kennedy
Grave No:	74
Photo No:	164-0652



Surname:	Kennedy
Grave No:	72
Photo No:	164-0647



Surname:	Kennelly
Grave No:	132
Photo No:	164-0515



Surname:	Kirby
Grave No:	133
Photo No:	164-0514



Surname:	Kirby
Grave No:	134
Photo No:	164-0513




Surname:	Kirby
Grave No:	46
Photo No:	164-0757




Surname:	Kissane
Grave No:	20
Photo No:	164-0586



Surname:	Landers
Grave No:	70
Photo No:	164-0637




Surname:	Lawlor
Grave No:	160
Photo No:	164-0487



Surname:	Lawlor
Grave No:	159
Photo No:	164-0488




Surname:	Lawlor
Grave No:	111
Photo No:	164-0536




Surname:	Lawlor
Grave No:	114
Photo No:	164-0539



Surname:	Leen
Grave No:	7
Photo No:	164-0603



Surname:	Lenihan
Grave No:	118
Photo No:	164-0543



Surname:	Lucid
Grave No:	139
Photo No:	164-0508



Surname:	Lynch
Grave No:	172
Photo No:	164-0475



Surname:	Lynch
Grave No:	211
Photo No:	164-0405



Surname:	Mahoney
Grave No:	11
Photo No:	164-0587



Surname:	Mangan
Grave No:	147
Photo No:	164-0500



Surname:	Maunsell
Grave No:	17
Photo No:	164-0594



Surname:	McCarthy
Grave No:	123
Photo No:	164-0524



Surname:	Mc Crohan
Grave No:	8
Photo No:	164-0597



Surname:	Mc Crohan
Grave No:	9
Photo No:	164-0596




Surname:	Mc Elligott
Grave No:	152
Photo No:	164-0495



Surname:	Mc Elligott
Grave No:	153
Photo No:	164-0494



Surname:	Mc Elligott
Grave No:	32
Photo No:	164-0624



Surname:	Mc Kenna
Grave No:	112
Photo No:	164-0537



Surname:	Mc Kenna
Grave No:	113
Photo No:	164-0538



Surname:	Mc Quin
Grave No:	177
Photo No:	164-0483



Surname:	Mc Quinn
Grave No:	115
Photo No:	164-0540



Surname:	Mc Quinn
Grave No:	208
Photo No:	164-0445




Surname:	Mc Quinn
Grave No:	223
Photo No:	164-0444



Surname:	Meehan
Grave No:	151
Photo No:	164-0496



Surname:	Mehane
Grave No:	56
Photo No:	164-0702



Surname:	Moran
Grave No:	3
Photo No:	164-0600



Surname:	Moriarty
Grave No:	200
Photo No:	164-0450



Surname:	Mullins
Grave No:	212
Photo No:	164-0404



Surname:	Murphy and Griffin
Grave No:	185
Photo No:	164-0471



Surname:	Nolan
Grave No:	105
Photo No:	164-0530




Surname:	Nolan
Grave No:	104
Photo No:	164-0529




Surname:	Nolan
Grave No:	173
Photo No:	164-0478



Surname:	Nunan
Grave No:	106
Photo No:	164-0531




Surname:	O'Brien
Grave No:	49
Photo No:	164-0695



Surname:	O'Callaghan
Grave No:	23
Photo No:	164-0572




Surname:	O'Carroll
Grave No:	97
Photo No:	164-0561




Surname:	O'Connell
Grave No:	43
Photo No:	164-0787



Surname:	O'Connell
Grave No:	121
Photo No:	164-0526



Surname:	O'Connell
Grave No:	122
Photo No:	164-0527




Surname:	O'Connell
Grave No:	80
Photo No:	164-0673



Surname:	O'Connor
Grave No:	119
Photo No:	164-0544



Surname:	O'Connor
Grave No:	78
Photo No:	164-0676



Surname:	O'Connor
Grave No:	137
Photo No:	164-0510



Surname:	O'Connor
Grave No:	18
Photo No:	164-0594



Surname:	O'Connor
Grave No:	138
Photo No:	164-0509




Surname:	O'Connor and Wals
Grave No:	84
Photo No:	164-0545



Surname:	O'Donoghue
Grave No:	71
Photo No:	164-0646




Surname:	O'Driscoll
Grave No:	73
Photo No:	164-0648




Surname:	O'Driscoll
Grave No:	57
Photo No:	164-0704



Surname:	O'Flaherty
Grave No:	176
Photo No:	164-0482



Surname:	O'Flaherty
Grave No:	205
Photo No:	164-0441



Surname:	O'Flaherty
Grave No:	85
Photo No:	164-0546



Surname:	O'Flaherty
Grave No:	86
Photo No:	164-0547




Surname:	O'Keefe
Grave No:	29
Photo No:	164-0608



Surname:	O'Keefe
Grave No:	36
Photo No:	164-0606




Surname:	O'Keefe
Grave No:	35
Photo No:	164-0607



Surname:	O'Keefe
Grave No:	30
Photo No:	164-0609



Surname:	O'Leary
Grave No:	209
Photo No:	164-0446




Surname:	O'Mahony
Grave No:	143
Photo No:	164-0504




Surname:	O'Neill
Grave No:	4
Photo No:	164-0614



Surname:	O'Riordan
Grave No:	38
Photo No:	164-0591




Surname:	O'Riordan
Grave No:	39
Photo No:	164-0590



Surname:	O'Riordan
Grave No:	216
Photo No:	164-0401



Surname:	O'Shea
Grave No:	145
Photo No:	164-0502



Surname:	O'Sullivan
Grave No:	201
Photo No:	164-0452




Surname:	O'Sullivan
Grave No:	83
Photo No:	164-0672




Surname:	O'Sullivan
Grave No:	125
Photo No:	164-0522



Surname:	O'Sullivan
Grave No:	68
Photo No:	164-0634



Surname:	O'Sullivan
Grave No:	37
Photo No:	164-0592



Surname:	O'Sullivan
Grave No:	124
Photo No:	164-0523



Surname:	Quane
Grave No:	120
Photo No:	164-0528



Surname:	Quane
Grave No:	184
Photo No:	164-0470



Surname:	Rahilly
Grave No:	146
Photo No:	164-0501



Surname:	Ready
Grave No:	180
Photo No:	164-0466




Surname:	Rice
Grave No:	89
Photo No:	164-0552



Surname:	Rice
Grave No:	59
Photo No:	164-0767




Surname:	Rice
Grave No:	91
Photo No:	164-0555



Surname:	Rice
Grave No:	92
Photo No:	164-0556



Surname:	Rice
Grave No:	93
Photo No:	164-0557



Surname:	Rose
Grave No:	193
Photo No:	164-0406



Surname:	Ryall
Grave No:	10
Photo No:	164-0593



Surname:	Ryall
Grave No:	154
Photo No:	164-0493



Surname:	Savage
Grave No:	107
Photo No:	164-0534



Surname:	Savage
Grave No:	109
Photo No:	164-0533



Surname:	Sheehy
Grave No:	203
Photo No:	164-0461



Surname:	Sheehy
Grave No:	41
Photo No:	164-0589



Surname:	Sinnott
Grave No:	96
Photo No:	164-0560



Surname:	Smarley
Grave No:	182
Photo No:	164-0468



Surname:	Stack
Grave No:	50
Photo No:	164-0696



Surname:	Stack
Grave No:	144
Photo No:	164-0503




Surname:	Stack
Grave No:	204
Photo No:	164-0440



Surname:	Stack
Grave No:	34
Photo No:	164-0612



Surname:	Stack
Grave No:	47
Photo No:	164-0692 0693



Surname:	Sullivan
Grave No:	19
Photo No:	164-0585



Surname:	Sweeney
Grave No:	162
Photo No:	164-0485




Surname:	Talbot - Crosbie
Grave No:	167
Photo No:	164-0392



Surname:	Talbot - Crosbie
Grave No:	168
Photo No:	164-0393



Surname:	Talbot - Crosbie
Grave No:	169
Photo No:	164-0394




Surname:	Treacy
Grave No:	103
Photo No:	164-0568




Surname:	Trench
Grave No:	166
Photo No:	164-0391



Surname:	Tuomey
Grave No:	175
Photo No:	164-0481



Surname:	Unknown
Grave No:	45
Photo No:	164-0788



Surname:	Unknown
Grave No:	88
Photo No:	164-0553




Surname:	Unknown
Grave No:	90
Photo No:	164-0554



Surname:	Unknown
Grave No:	40
Photo No:	164-0588



Surname:	Unknown
Grave No:	27
Photo No:	164-0666



Surname:	Unknown
Grave No:	55
Photo No:	164-0701



Surname:	Unknown
Grave No:	183
Photo No:	164-0469



Surname:	Unknown
Grave No:	163
Photo No:	164-0420



Surname:	Unknown
Grave No:	63
Photo No:	164-0631



Surname:	Unknown
Grave No:	2
Photo No:	164-0598




Surname:	Unknown
Grave No:	5
Photo No:	164-0601




Surname:	Unknown
Grave No:	28
Photo No:	164-0628



Surname:	Williams
Grave No:	189
Photo No:	164-0410



21. Appendix 3 Graveslabs

Surname:	Carrick
MGS No:	25
Photo No:	164-0399
	
Notes:	Broken

Surname:	Illegible
MGS No:	14
Photo No:	164-0477
	
Notes:	

Surname:	Illegible
MGS No:	22
Photo No:	164-0455
	
Notes:	

Surname:	Illegible
MGS No:	21
Photo No:	164-0456
	
Notes:	

Surname:	Illegible
MGS No:	23
Photo No:	164-0454
	
Notes:	

Surname:	Illegible
MGS No:	13
Photo No:	164-0476
	
Notes:	

Surname:	Illegible
MGS No:	18
Photo No:	164-0460
	
Notes:	

Surname:	Illegible
MGS No:	9
Photo No:	164-0419
	
Notes:	

Surname:	Illegible
MGS No:	8
Photo No:	164-0388
	
Notes:	

Surname:	M.J.T-C
MGS No:	11
Photo No:	164-0416 0417
	
Notes:	Talbot Crosbie - Wedge shaped


Surname:	Mc Elligott
MGS No:	26
Photo No:	164-0436
	
Notes:	

Surname:	Morgan
MGS No:	4
Photo No:	164-0640
	
Notes:	


Surname:	Nolan
MGS No:	15
Photo No:	164-0480
	
Notes:	

Surname:	S.M.T-C
MGS No:	12
Photo No:	164-0414
	
Notes:	Talbot Crosbie - Wedge shaped

Surname:	Tellol
MGS No:	27
Photo No:	164-0437
	
Notes:	

Surname:	O'Keefe
MGS No:	1
Photo No:	164-0611
	
Notes:	

Surname:	Talbot Crosbie?
MGS No:	10
Photo No:	164-0418
	
Notes:	Wedge shaped


Surname:	Unknown
MGS No:	24
Photo No:	164-0451
	
Notes:	

Surname:	Unknown
MGS No:	19
Photo No:	164-0459
	
Notes:	Slightly Damaged

Surname:	Unknown
MGS No:	17
Photo No:	164-0462
	
Notes:	

Surname:	Unknown
MGS No:	5
Photo No:	164-0641
	
Notes:	

Surname:	Unknown
MGS No:	2
Photo No:	164-0789
	
Notes:	

Surname:	Unknown
MGS No:	16
Photo No:	164-0463
	
Notes:	Wedge shaped

Surname:	Unknown
MGS No:	7
Photo No:	164-0675
	
Notes:	

Surname:	Unknown
MGS No:	6
Photo No:	164-0686



Notes:	
---------------	--

Surname:	Unknown
MGS No:	20
Photo No:	164-0458



Notes:	
---------------	--

Surname:	Unknown
MGS No:	3
Photo No:	164-0724



Notes:	
---------------	--

22. Appendix 4 Footstones

Surname:	Halligan
FS No:	1
Photo No:	164-0400
	
Notes:	FS of HS 215

23. Appendix 5 Architectural Fragments

AF No:	1
Photo No:	164-0573



Notes:	
--------	--

AF No:	2
Photo No:	164-0599



Notes:	
--------	--

AF No:	3
Photo No:	164-0743




Notes:	Possible round tower fragment
--------	-------------------------------

AF No:	4
Photo No:	164-0740



Notes:	Possible round tower fragment
--------	-------------------------------

AF No:	5
Photo No:	164-0739



Notes:	Possible round tower fragment
--------	-------------------------------

AF No:	6
Photo No:	164-0738



Notes:	Possible round tower fragment
--------	-------------------------------

AF No: 7

Photo No: 164-0737



Notes: Possible round tower fragment

AF No: 8

Photo No: 164-0736



Notes: Possible round tower fragment

AF No: 9

Photo No: 164-0735



Notes: Possible round tower fragment

AF No: 10

Photo No: 164-0733



Notes: Round tower in situ

AF No: 11

Photo No: 164-0732



Notes: Round tower in situ

AF No: 12

Photo No: 164-0731



Notes: Round tower in situ

AF No:	13
Photo No:	164-0734
	
Notes:	Possible round tower fragment

AF No:	14
Photo No:	164-0730
	
Notes:	Possible round tower fragment


AF No:	15
Photo No:	164-0726
	
Notes:	Possible round tower fragment

AF No:	16
Photo No:	164-0715
	
Notes:	

AF No:	17
Photo No:	164-0712
	
Notes:	

AF No:	18
Photo No:	164-0706
	
Notes:	

AF No:	19
Photo No:	164-0703
	
Notes:	

AF No:	20
Photo No:	164-0525
	
Notes:	

24. Appendix 6 Perforated Stones

ID No.	1
Photo No:	164-0713
	
Notes	Perforated Stone