

Date: October 2009

Client: The Heritage Office, Kerry County Council, County Buildings, Ratass, Tralee, Co. Kerry.

Project code: TGSK09

Archaeological Survey, Coad Graveyard, Behaghane, Co. Kerry.

RMP Number: KE057 078

Surveyors: Robert Hanbidge & Ann Frykler

Written by: Ann Frykler

Contact Details:

Headland Archaeology (Ireland) Ltd,
Unit 1 Wallingstown Business Park,
Little Island,
Co. Cork

Tel: 021 452 0286

Email: brian@headlandarchaeology.ie

CONTENTS	PAGE
Summary	4
1 Introduction	5
2 Site description and location	5
3 Methodology	6
4 Results	6
4.1 Boundaries	6
4.2 Entrance	7
4.3 Pathways	7
4.4 Desire lines	7
4.5 Named and unnamed tombs	7
4.6 Inscribed headstones and grave plots	8
4.7 Unnamed headstones and grave plots	8
4.8 Unnamed gravemarkers	9
4.9 Ruined Church	9
4.10 Cross Slab	10
5 Summary of recommendations for future management/ conservation	10
6 References	12

List of Figures

Figure 1	Site location
Figure 2	Extract from First edition OS map
Figure 3	Site plan

List of Plates

Plate 1	General view of Coad Harbour and Kenmare River, facing south
Plate 2	Shrine of St Chrócháin with statue of the Blessed Virgin Mary, facing north
Plate 3	Showing improvised stile in northwest corner of the graveyard wall from the interior, facing north

Plate 4	Showing Coad 'new' Burial grounds and ring fort KE106-033, facing southwest
Plate 5	Showing interior of east graveyard wall, facing northeast
Plate 6	Showing rubble pile
Plate 7	Showing interior of west graveyard wall, facing southwest
Plate 8	Showing interior of south graveyard wall, facing east
Plate 9	Showing interior of north graveyard wall, facing northeast
Plate 10	Entrance gate from the exterior, facing east
Plate 11	Grv no. 445
Plate 12	Grv no. 591
Plate 13	Grv no. 634
Plate 14	Grv no. 685
Plate 15	Grv no. 699
Plate 16	Grv no. 628
Plate 17	Grv no. 517
Plate 18	Grv no. 540
Plate 19	Grv no. 154
Plate 20	Grv no. 1096
Plate 21	Grv no. 195
Plate 22	Grv no. 1022
Plate 23	Grv no. 1154
Plate 24	General view of interior of church, facing west
Plate 25	Quern stone
Plate 26	Showing external elevation of south church wall, facing north
Plate 27	Piscine in south church wall
Plate 28	Showing internal elevation of east church wall, facing east
Plate 29	Showing overgrowth on the interior of north church wall, facing northwest
Plate 30	Blocked up niche on interior of north church wall, facing north
Plate 31	Showing external elevation of west church wall
Plate 32	General view of interior of chapel, facing east
Plate 33	Showing part of external south chapel wall, facing northeast
Plate 34	Showing east door opening on south chapel wall from the exterior, facing north
Plate 35	Font on east side of west door opening on exterior of south wall, facing north
Plate 36	Showing external elevation of east chapel wall, facing west
Plate 37	Showing external elevation of north chapel wall, facing south
Plate 38	Showing external elevation of west chapel wall, facing east
Plate 39	Grv no. 575, Cross slab, facing east
Plate 40	Toberavilla Holy Well, facing north

Appendices

Appendix 1	Inscribed Headstones
Appendix 2	Unnamed Headstones and Gravemarkers
Appendix 3	Tombs
Appendix 4	Cross Slab
Appendix 5	Attached DVD

Summary

Townland:	Behaghane
Parish:	Kilcrohan
Barony:	Dunkerron South
Local name of graveyard:	Coad 'old' Burial Ground
NGR:	57941, 60824
RMP No.:	KE106 032
No. of named tombs:	1
No. of unnamed tombs:	12
No. of inscribed headstones:	45
No. of unnamed headstones:	13
No. of unnamed gravemarkers:	1091
No. of architectural fragments:	0
No. of cross slabs:	1

1 Introduction

This report presents the results of an archaeological survey conducted on Coad Graveyard, Behaghane, Co. Kerry (Figure 3). The work was undertaken in accordance with survey specifications provided by Kerry County Council.

The report comprises a detailed survey including boundaries, location of paths and desire lines, gravemarkers, tombs, architectural fragments, remains of churches or buildings, dangerous areas of ground collapse and a photographic survey of headstones and gravemarkers linked back to survey drawings. Also included are written descriptions of buildings, cross-slabs and early enclosures; statements on the condition of buildings; suggested suitable/necessary remedial action that may be needed to secure these structures; breaches of the boundary walls, open or collapsed tombs and the condition of paths and entrance gates. A photographic survey of damaged and dangerous structures or features is also included.

2 Site description and location

Behaghane Graveyard/ Coad 'old' Burial ground is located approximately 2 km northwest of Castle Cove, 12.5 km southwest of Sneem and 9 km southeast of Waterville (Figure 1). The graveyard is located on a south facing slope overlooking Coad Harbor and Kenmare River, with surrounding farmland for grazing and summer homes (Plate 1).

The graveyard is recorded in the Record of Monuments and Places (RMP) as KE106-032002, and contains the ruinous remains of a church, KE106-032001 and a Cross slab KE106-032005. There are also the remains of a vernacular Roman Catholic chapel located southwest of the church ruin.

Located just to the northwest of the burial grounds are a holy well and also a shrine erected for St Chrócháin with a statue of the Blessed Virgin Mary (Plate 2). There is an access to the holy well and shrine from the graveyard, however the official path to the area is to the north of it, where there is a wrought iron gate and steps are laid. The access from the graveyard is an improvised stile and steps in the northwest corner of the graveyard wall (Plate 3). There are also three other records in the Record of Monuments and Places (RMP), located to the northwest of the graveyard, including a Cross Inscribed Stone KE 106-032008, a Cross Slab KE106-032006 and a Ritual Site of a Holy Tree/Bush KE106-032004 which can be identified as being part of the shrine to St Chrócháin which contains the statue of the Blessed Virgin Mary.

South of the graveyard is the Coad 'New' Burial ground, this modern 'extension' has car parking facilities. This graveyard is located on a north facing slope just to the northeast of a ring fort, RMP KE106-033 and associated hut KE106-033001, almost cutting the ringfort in southwest (Plate 4). The lack of rubbish, paths and desire lines suggests that the old graveyard has been made redundant and the latest dated grave was from 1974 grv no.1091.

The graveyard is sub rectangular in shape and enclosed by a mortared rubble stone wall (Plate 5). The only entrance to the graveyard is in the southwest corner and consists of a pair of white painted wrought-iron gates. There are no paths or desire lines within the graveyard. The grass is overgrown and along the east wall and northeast corner of the graveyard there is excessive overgrowth of ferns. Ragwort is also one of the many weeds growing within the graveyard which needs attending to. The grounds where the graveyard is situated are highly uneven and there is a steep break in the landscape where no graves were surveyed due to the high risk of additional collapse of the ground (Figure 3). This break forms an upper and a lower platform in the graveyard. There are also piles of rubble

strewn about within the burial grounds (Plate 6). The church and the chapel ruins are both situated on the upper platform in the northern part of the graveyard. The church stands further to the east and is according to a local person, it is believed that the present church is built on top of an older church of which a window/door survives to the north. The chapel ruin is located to the southwest of the church.

There are grazing sheep within the graveyard that keep some of the grass trimmed, and weeds down, however the sheep also use the grave markers for scratching and there are remains of brand on some of the headstones and also the cross slab. The use of headstones as means for scratching also undermines the stability of the erect headstones, causing them to fall.

3 Methodology

A site survey was carried out between the 14th and the 20th of October 2009 by a team of two surveyors. An electronic survey was conducted on the Irish National Grid using a Trimble GPS R6 base and rover. The GPS was supplemented with a Leica TCR407 Total Station and Panasonic Toughbook Rugged Tablet PC (with Penmap software) when necessary due to tree cover and a resulting loss in GPS signal. All grave plots, gravemarkers, headstones and tombs were surveyed in plan as were any structural remains, boundary walls, openings, paths and desire lines. Finished survey files were exported to AutoCAD where final edits were made.

Individual graves and / or associated markers or headstones were assigned a unique 3 digit grave number on the digital survey whether the latter was being carried out using GPS or Total Station and Panasonic Toughbook.

The photographic elements of the survey were accomplished using a Canon G9 digital camera. The camera was set to assign a consecutive sequence of unique photo numbers throughout the survey. These numbers were cross-referenced with grave numbers in a photo register.

Appendix 1, 2, 3 and 4 were created using a Microsoft Access relational database using two tables. One table relates to the graveyard and the other relates to the graves, tombs and architectural features. Filtered reports were then used to create the appendices.

The descriptions throughout were compiled using standard National Inventory of Architectural Heritage (NIAH) terminology and methodology where suitable, with guidelines and techniques from other established UK and Irish government sources being respected throughout (NIAH 2006, RCHME 1996, RCAHMS 2004, DEHLG 2001, EH 2004 and 2006). In addition, terminology and methodology was cross referenced to standard texts of buildings archaeology and architectural history (Curl 1999, Morris 2000, Robertson 1990).

4 Results

4.1 Boundaries

The boundary walls surrounding the burial grounds are of mortared rubble stone with rubble stone coping. Walls are intact and enclose the burial grounds completely, there is however a small stile created in the northwest corner with steps leading up to it (Plate 3), this small improvised opening leads to the shrine of St Chrócháin with a statue of the Blessed Virgin Mary and Toberavilla holy well.

In parts along the west, south and north wall there is notable overgrowth covering the walls (Plate 7-9). Some loose rubble was noted inside the southern wall and maybe obscuring some grave markers.

4.1.1 Recommendations

Control the vegetation growing on the walls. General maintenance of the walls.

4.2 Entrance

The entrance consists of a double-leaf wrought iron gates painted white, hung from square-profile roughly dressed rubble stone gate piers with rubble stone capping. There is some grass and ivy growing on top of the gate pillars but otherwise they are in good condition (Plate 10).

4.2.1 Recommendations

Control of vegetation on piers and regular maintenance of the gates.

4.3 Pathways

There are no paths within the graveyard.

4.3.1 Recommendations

Create paths to facilitate movements around the graveyard, this is also for safety reasons since the grounds are very uneven and there are steep breaks that create platforms within the burial grounds.

4.4 Desire Lines

Due to the overgrowth in the burial ground no desire lines were identifiable. There was however possible herding lines due to the grazing sheep.

4.4.1 Recommendations

Once lost, desire lines cannot be replaced or remade and unfortunately this is the case in Behaghane Graveyard.

4.5 Named and unnamed tombs

Of the 13 tombs present at Behaghane graveyard there was only one named tomb grv no. 445, this belongs to the Moriarty family and was originally erected for professor Owen Moriarty who was working at the Irish college in Paris and died 1810 at age of 95, his headstone was also inscribed with "afterwards P.P. and vicor for many years"(Plate 11). This is also the oldest marked grave within the graveyard.

The tomb adjacent to grv no. 445, grv no. 462 is unmarked but a local person informed; that the tomb belongs to the Brennan family. This tomb is overgrown by a bush.

The majority of the tombs are in acceptable condition however there are a couple that needs attending to these are grv no. 591 tomb is buried under rubble (Plate 12), grv no. 634 is overgrown by grass and looks more like a pile of rubble only that you can see the entrance slab tells you that it is a tomb (Plate 13). Regarding grv no. 685 and grv no. 735 their entrance stones are slightly out of place (Plate 14), grv no. 699 is collapsed (Plate 15), and this is also the case with grv no. 737, grv no. 1107 and grv no. 1113.

4.5.1 Recommendations

Remove any loose rubble from the tombs to prevent them from further collapse, where it is possible. Restore the broken tombs and place entrance slabs in their correct positions. Also control/remove any overgrowth that might be of harm to the tombs themselves.

4.6 Inscribed headstones and grave plots

There are only 45 named graves on Behaghane graveyard, these dates mostly from mid 19th century to mid 20th century.

Grv no. 1104 and grv no. 628 are two of the graves from the 1800s; grv no. 1104 was erected in 1836 for Daniel Mahony by his son who was living in New York. Grv no. 628 was erected in 1884 in the memory of John P. O'Sullivan, the grave consist of a head and foot stone enclosed by a iron chain railing, the railing has collapsed and is leaning in over the grave, the capstone of the grave is also broken (Plate 16).

Grv no. 1099 McCarthy and grv no. 517 Clifford, both consists of a beautifully carved headstone with carvings on both sides, they where erected in the late 1920's (Plate 17), the headstones are slightly eroded.

One grave marker that stood out is the one for James and Bridget Burns grv no. 540; the headstone is a piece of sheet metal printed in white with black letters (Plate 18)

4.6.1 Recommendations

Prevent further erosion of the named headstones and restore the chain railing for grv no. 628.

4.7 Unnamed headstones and grave plots

There are 13 unnamed headstones and plots within the graveyard, these are represented by simple stones with carved crosses, and such as grv no. 154 (Plate 19) a particular lovely headstone which has a carved cross and inscribed R.I.P. Also simple iron crosses as grv no. 429 or more elaborate iron crosses as grv no. 1096 (Plate 20). There are also heavily eroded headstones that now have become illegible as well as empty grave settings such as grv no. 195 and 1098, which are enclosed by beautifully decorated cast iron railings (Plate 21).

4.7.1 Recommendations

Protect headstones from further erosion.

4.8 Unnamed grave markers

The vast majority of grave markers represented on Behaghane graveyard are those of the unnamed. There were in total 1091 graves of this type surveyed, however due to the ground conditions, rubble and excessive overgrowth with fern and tall grass some might have been overlooked. Their shape and sizes varies from being a simple natural stone on the ground as grv no. 1022 (Plate 22) to be tall and shaped as grv no. 1154 (Plate 23)

4.8.1 Recommendations

Trim vegetation within the graveyard to clear areas surrounding the grave markers.

4.9 Ruined Church

There are remains of one church and one chapel at Behaghane, the church goes by the name of Kilcrohane Church on the Os First Edition Map of 1846. And have also previously been recorded in *The Iveragh Peninsula: An Archaeological survey of south Kerry* by A. O'Sullivan and J. Sheehan. The chapel is also visible on the Os First Edition Map of 1846.

The remains of the church are fairly intact, however the walls are excessively overgrown by ivy and other vegetation, and this also goes for the interior of the church where grass, fern and nettles are covering the floor level and the graves within the ruin (Plate 24). There are 27 graves surveyed within the church all unnamed, however due to the overgrowth some may have been overlooked. There are two larger piles of rubble within the church; the western one contains a possible quern stone (Plate 25). The church comprises of a two bay nave with rubble stone walls having rubble stone quoins. Remains of plastering are still visible to the interior. On the south wall are the remains of an originally pointed-arch door opening to having partially robbed out rubble stone voussoirs and surrounds. An internal camber-headed arch to doorway has rubble stone voussoirs. A narrow round-headed window is located to the east end of south wall having rubble stone surrounds and internal splayed reveals (Plate 26). The piscine is placed in a recess and has two inclining slabs forming a pointed head (O'Sullivan, 1996) (Plate 27). The east wall is severely overgrown by ivy and the remains of the narrow single light window with internal splayed reveals are heavily overgrown and are barely visible (Plate 28). To the north the overgrowth covers the majority of the wall (Plate 29) however there is a block up entrance/niche still visible (Plate 30). The west wall is the lowest and both the interior and exterior of the wall is completely overgrown (Plate 31).

Located directly to the southwest are the ruins of a four-bay single-storey chapel. The chapel ruin is in a better condition than the church; the walls consist of roughly dressed rubble stone with dressed rubble stone quoins forming the corners. These are less overgrown. There are still remains of plaster on the interior of the walls; the floor within the ruin is covered by tall grass, fern and nettles (Plate 32). There are 15 unnamed grave markers and one empty grave setting surveyed within the interior of the chapel, due to overgrowth some may have been overlooked. On the south wall (Plate 33) are the remains of two square-headed windows having dressed stone lintels, sills and rubble stone surrounds. There are also two square-headed door openings comprising of dressed stone lintels, roughly dressed and rendered rubble stone reveals (Plate 34). There are two fonts located to the east and west sides of the west and east doorways respectively and have square-headed openings (Plate 35). On the east wall there are visible remains of three blocked up square-headed windows (Plate 36), due to overgrowth these are not visible from the interior. The north wall is excessively overgrown on the exterior (Plate 37), while the interior is only partly overgrown. The west wall shows the remains of a blocked up square-headed window on the centre of the wall to the exterior (Plate 38), due to the presence of plaster on the interior wall surface, the interior of the window is not visible.

4.9.1 Recommendations

Measures need to be taken to clear the floor levels within both ruins from grass and weeds. Also the control of the ivy should be undertaken to prevent further destruction and deterioration of the remains of the ruins walls. Note that removing rubble and vegetation could destabilise church and chapel walls.

4.10 Cross Slab

There is one cross slab present at Behaghane graveyard grv no. 575; this has previously been recorded as RMP KE106-032005. It is a simple erect stone slab with a faint carved cross, heavily eroded and also used as a scratching post by grazing sheep within the graveyard whose brand marks are visible on the stone (Plate 39); this also applies to grv no. 1111 and 1112.

4.10.1 Recommendations

Protect cross slab from further erosion.

5 Summary of recommendations for future management/ conservation

- The vegetation throughout the Behaghane burial grounds should be controlled and tended to regularly in order to prevent future degradation and collapse of walls and interior features including tombs, gravemarkers and headstones. This should not however be done at the expense of the natural habitats that this vegetation provides to local wildlife.
- Remove hazardous weeds such as ragwort and other vegetation (As noted in the Noxious Weeds Act 1936) that is spreading throughout the graveyard. The use of broad spectrum weed killers should not be used during the clearance of vegetation under any circumstances.
- The removal of grass and other deeply rooted vegetation should only be carried out under archaeological supervision in order that the full extent of any concealed burial markers and tombs may be exposed without damaging them.
- The addition of shortly mown pathways would greatly benefit the grounds by reducing foot traffic on inappropriate areas thus preventing further damage to any small gravemarkers and headstones.
- Detailed structural assessments should be made of each tomb. These assessments should then be used to aid in the planning and execution of remedial works designed to secure the structures and make repairs where necessary. Special attention is needed for grv no. 591.
- The cross slab grave no. 575 should, if feasible, be protected from further deterioration and if possible remain *in situ*.
- Remove any piles of rubble and retrieve any carved/worked stone.
- Measures should be taken to secure the church ruin from collapse through the control and monitoring of all attached vegetation

- The publication: *The care and conservation of graveyards* by the office of public works should be consulted prior to the carrying out of any maintenance work on the burial grounds or church.
- An information board presenting historical and archaeological information as well as information regarding Toberavilla holy well (Plate 40) and shrine of St Chrócháin with statue of the Blessed Virgin Mary, would make an excellent addition to the site just outside the entrance presenting the most obvious location.
- Any proposed ground works should be monitored by a suitably qualified archaeologist.

6 References

- Curl, JS (1999) *Dictionary of Architecture*. Oxford: Oxford University Press.
- O'Sullivan A. Et al. (1999) *The Iveragh Peninsula: An Archaeological survey of south Kerry*. Cork: Cork University Press
- Dept of the Environment, Heritage and Local Government (2005) *Architectural Heritage Protection – Guidelines for Planning Authorities*.
- Dept of the Environment, Heritage and Local Government (2001) *Architectural Heritage Protection – Guidelines for Planning Authorities DRAFT*.
- English Heritage (2004) *Measured and Drawn – Techniques and practices for the metric survey of historic buildings*. London.
- English Heritage (2006) *Understanding Historic Buildings*. Swindon.
- Morriss, RK (2000) *The Archaeology of Buildings*. Stroud: Tempus.
- National Inventory of Architectural Heritage (2006) *National Inventory of Architectural Heritage Handbook*.
- National Inventory Architectural Heritage. (2008). County Survey Index.
<http://www.buildingsofireland.ie/Surveys/Buildings/CountySurveyIndex/>
- Noxious Weeds Act 1936. <http://www.irishstatutebook.ie/1937/en/si/0103.html>
- RCAHMS (2004) *Survey and Recording Policy*. Edinburgh: RCAHMS.
- RCHME (1996) *Recording Historic Buildings – A Descriptive Specification*. London.
- Robertson, Bruce and White, Antony (1990) *Architecture and Ornament: A Visual Guide*. New York: Design Press
- The Office of Public Works, 1995. *The care and conservation of Graveyards*. Stationary office, Dublin.

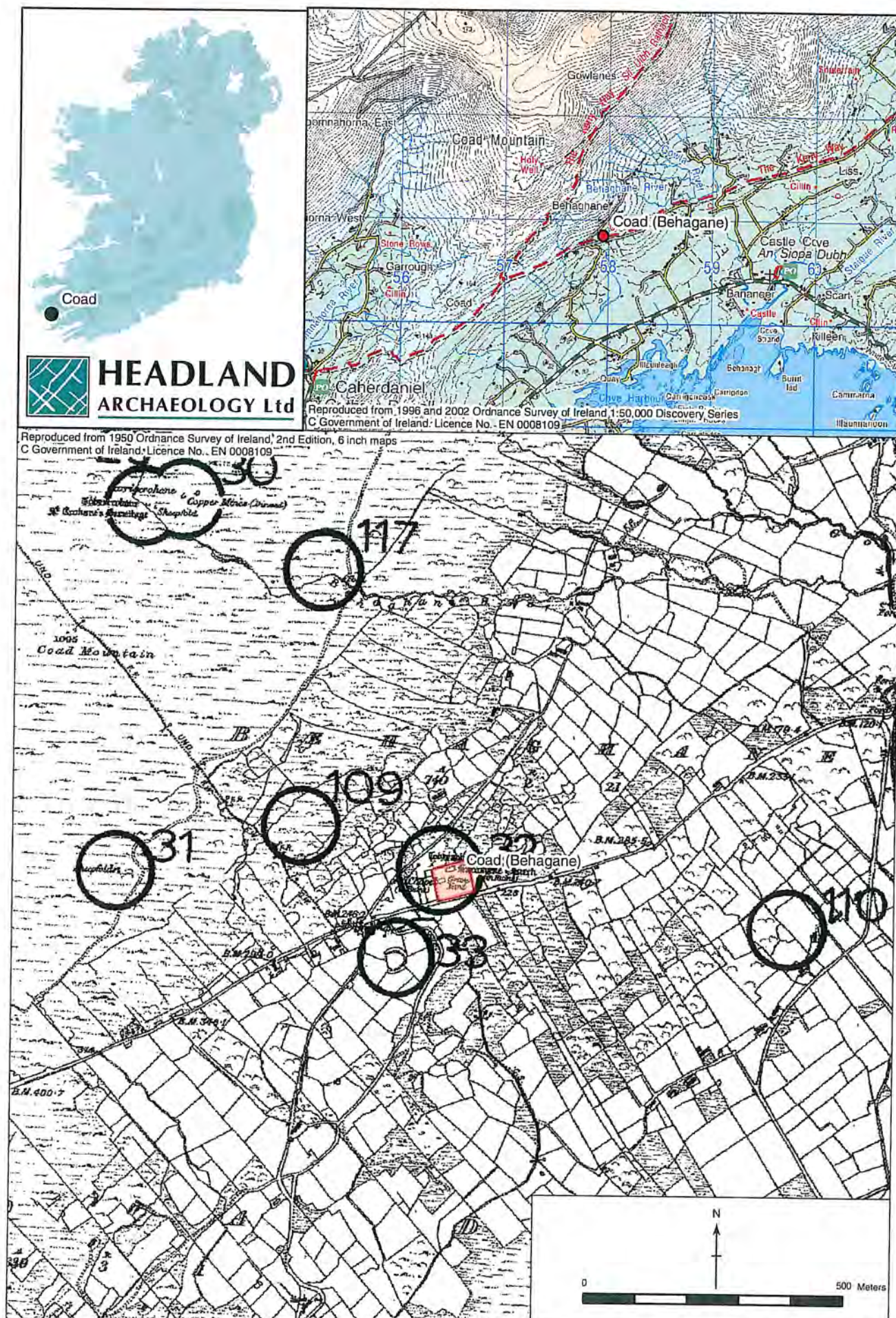


Figure 1 - Archaeological Survey
Coad (Behagane) Graveyard, Co. Kerry,
site location

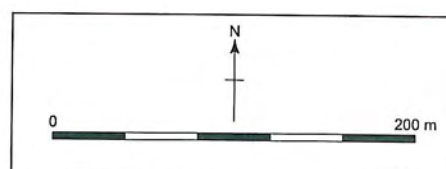
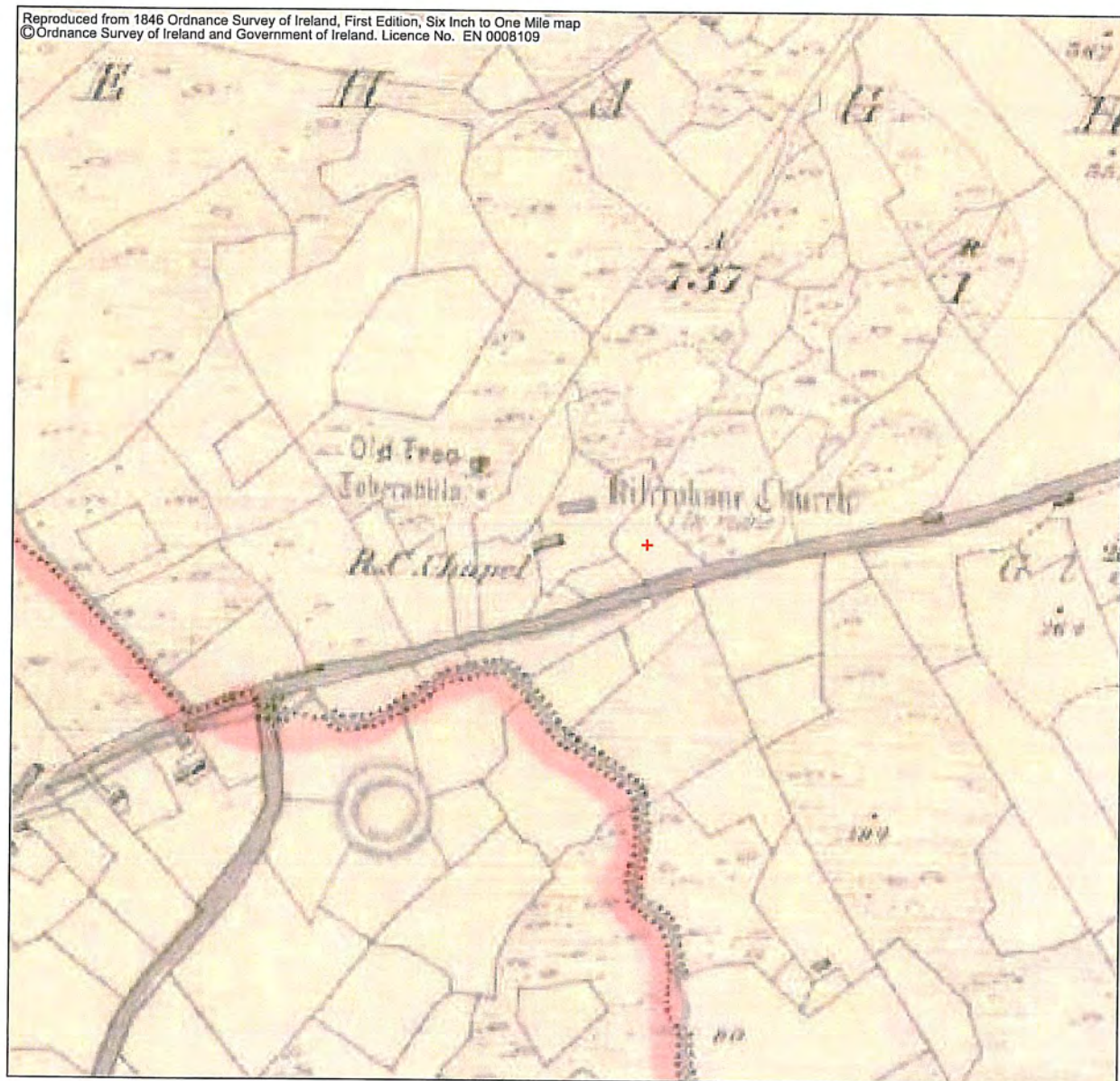


Figure 2 - Kerry County Council Graveyard Surveys, Coad, Behaghane, County Kerry:
 Site location with extract from the 1st edition Ordnance Survey Map.



Figure 3 : Archaeological Survey, Coad Church & Graveyard, Co. Kerry.

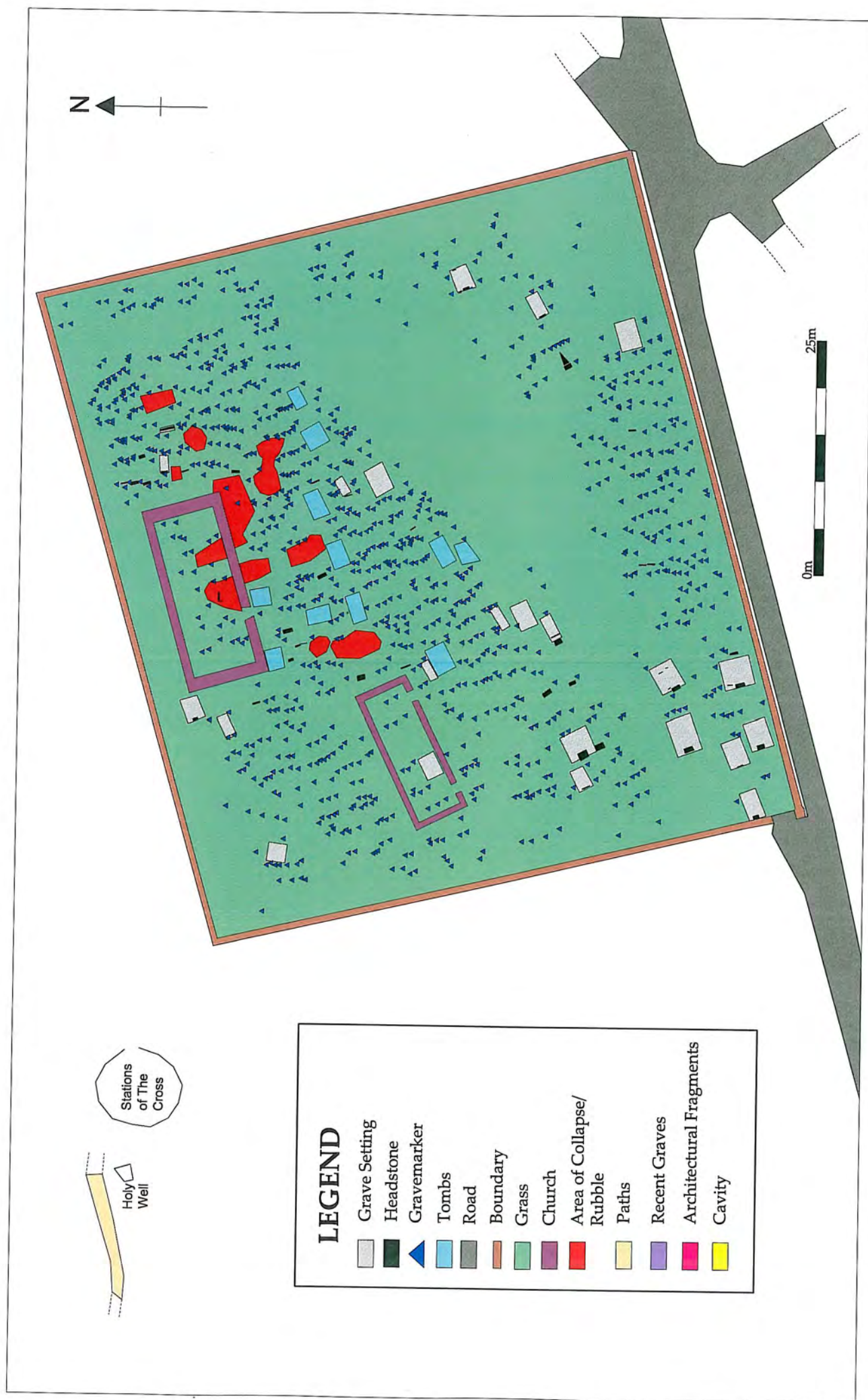


Figure 4 : Archaeological Survey, Coad Church & Graveyard, Co. Kerry.



Plate 01 General view over Coad harbor and Kenmare ...



Plate 02 Showing shrine of St Chrochain with statue of t...



Plate 03 Showing improvised stile in northwest coner of...



Plate 04 Showing new burial ground and ring fort, facin...



Plate 05 Showing interior of east graveyard wall, facing ...



Plate 06 Showing pile of rubble.jpg



Plate 07 Showing the interior of west graveyard wall, fa...



Plate 08 Showing interior of south graveyard wall, facin...



Plate 09 Showing interior of north graveyard wall, facin...



Plate 10 Entrance gate from the exterior, facing west.jpg



Plate 11 Grv no. 445, facing west.jpg



Plate 12 Grv no. 591, facing northwest.jpg



Plate 13 Grv no. 634, facing west.jpg



Plate 14 Grv no. 685, facing east.jpg



Plate 15 Grv no. 699, facing northwest.jpg



Plate 16 Grv no. 628, facing west.jpg



Plate 17 Grv no. 517, facing west.jpg



Plate 18 Grv no. 540, facing west.jpg



Plate 19 Grv no. 154, facing west.jpg



Plate 20 Grv no. 1096, facing east.jpg



Plate 21 Grv no. 195, facing southwest.jpg



Plate 22 Grv no. 1022.jpg



Plate 23 Grv no. 1154.jpg



Plate 24 General view of church interior, facing west.jpg



Plate 25 Quern stone in rubble pile inside the church rui...



Plate 26 Showing external elevation of south church wa...



Plate 27 Piscina in south church wall, facing south.jpg



Plate 28 Showing internal elevation of east church wall,...



Plate 29 Showing overgrowth of the interior of north chu...




Plate 30 Blocked up niche on the interior of the north ch...



Plate 31 Showing external elevation of west church wall...



Plate 32 General view of chapel interior, facing east.jpg



Plate 33 Showing part of south chapel wall exterior, faci...



Plate 34 Showing east door opening on south chapel w...



Plate 35 Font on east side of west door on south chapel...



Plate 36 Showing external elevation of east chapel wall,...



Plate 37 Showing external elevation of north chapel wal...



Plate 38 Showing external elevation of west wall of cha...




Plate 39 Grv no. 575 Cross slab, facing east.jpg




Plate 40 Toberavilla Holy Well, facing north.jpg


Appendix 1 - Inscribed Headstones


Grave No	1011
Surname	BB
Photo No	1119
Photo	

Grave No	028
Surname	Brennan
Photo No	041-045
Photo	


Grave No	689
Surname	Brennan
Photo No	790
Photo	

Grave No	1102
Surname	Brennan
Photo No	1221-122
Photo	

Grave No	546
Surname	Burns
Photo No	628-630
Photo	

Grave No	540
Surname	Burns
Photo No	622
Photo	

Grave No	555
Surname	Byrnes
Photo No	639
Photo	

Grave No	513
Surname	Carved cross
Photo No	579
Photo	

Grave No	524
Surname	Carved cross
Photo No	591
Photo	


Grave No	154
Surname	Carved cross
Photo No	181
Photo	


Grave No	519
Surname	Clifford
Photo No	586
Photo	

Grave No	517
Surname	Clifford
Photo No	583-584
Photo	

Grave No	539
Surname	Clifford
Photo No	606-607
Photo	


Grave No	500
Surname	Clifford
Photo No	564-566
Photo	


Grave No	243
Surname	Dennehy
Photo No	271-274
Photo	

Grave No	195
Surname	Empty grave setting
Photo No	222
Photo	


Grave No	1103
Surname	Empty grave setting
Photo No	1223-122
Photo	

Grave No	1118
Surname	Empty grave setting
Photo No	1250
Photo	


Grave No	1134
Surname	Empty grave setting
Photo No	1274
Photo	


Grave No	1098
Surname	Empty grave setting
Photo No	1211
Photo	


Grave No	1112
Surname	Fitzgerald
Photo No	1239
Photo	


Grave No	525
Surname	Fitzgerald
Photo No	592
Photo	


Grave No	1115
Surname	Fitzgerald
Photo No	1244
Photo	

Grave No	1109
Surname	Fitzgerald
Photo No	1236
Photo	

Grave No	1095
Surname	Fitzgerald
Photo No	1207-120
Photo	

Grave No	1105
Surname	Hussey
Photo No	1226
Photo	

Grave No	1094
Surname	Hussey
Photo No	1206
Photo	

Grave No	198
Surname	Illegible
Photo No	225
Photo	


Grave No	553
Surname	Illegible
Photo No	637
Photo	

Grave No	483
Surname	Iron cross
Photo No	546
Photo	

Grave No	201
Surname	Iron cross
Photo No	228
Photo	

Grave No	324
Surname	Iron cross
Photo No	358-361
Photo	


Grave No	429
Surname	Iron cross
Photo No	486
Photo	

Grave No	1096
Surname	Iron cross
Photo No	1209
Photo	

Grave No	1104
Surname	Mahony
Photo No	1225
Photo	


Grave No	1099
Surname	McCarthy
Photo No	1212-121
Photo	

Grave No	596
Surname	Moriarty
Photo No	682
Photo	


Grave No	1117
Surname	Murphy
Photo No	1248-124
Photo	


Grave No	1092
Surname	Murphy
Photo No	1203
Photo	

Grave No	1116
Surname	Murphy
Photo No	1245-124
Photo	


Grave No	003
Surname	Murphy
Photo No	011-012
Photo	

Grave No	1100
Surname	O'Connell
Photo No	1214-121
Photo	


Grave No	1093
Surname	O'Flaherty
Photo No	1204-120
Photo	

Grave No	1090
Surname	O'Leary
Photo No	1199-120
Photo	


Grave No	687
Surname	O'Leary
Photo No	788
Photo	


Grave No	037
Surname	O'Leary
Photo No	057
Photo	

Grave No	1091
Surname	O'Leary
Photo No	1202
Photo	


Grave No	015
Surname	O'Seagda
Photo No	025-027
Photo	

Grave No	515
Surname	O'Shea
Photo No	581
Photo	


Grave No	001
Surname	O'Suilleabhain
Photo No	008-009
Photo	

Grave No	006
Surname	O'Sullivan
Photo No	015-016
Photo	

Grave No	017
Surname	O'Sullivan
Photo No	029
Photo	


Grave No	022
Surname	O'Sullivan
Photo No	034-035
Photo	

Grave No	052
Surname	O'Sullivan
Photo No	73102
Photo	


Grave No	053
Surname	O'Sullivan
Photo No	074,100-
Photo	

Grave No	146
Surname	O'Sullivan
Photo No	173
Photo	


Grave No	635
Surname	O'Sullivan
Photo No	729-731
Photo	

Grave No	219
Surname	O'Sullivan
Photo No	246-247
Photo	

Grave No	628
Surname	O'Sullivan
Photo No	717-719
Photo	

Grave No	1097
Surname	Sullivan
Photo No	1210
Photo	

Grave No	660
Surname	Sullivan
Photo No	756
Photo	

Grave No	1108
Surname	Wooden cross
Photo No	1235
Photo	

Appendix 2 - Unnamed Headstones and Gravemarkers

Grave Number	Type	Notes	Photo Numbers
002	Grave		010
004	Grave		013
005	Grave		014
007	Grave		017
008	Grave		018
009	Grave		019
010	Grave		020
011	Grave		021
012	Grave		022
013	Grave		023
014	Grave		024
016	Grave		028
018	Grave		030
019	Grave		031
020	Grave		032
021	Grave	fallen	033
023	Grave		036
024	Grave		037
025	Grave		038
026	Grave		039
027	Grave		040
029	Grave	head and footstone	046-048
030	Grave		050
031	Grave		051
032	Grave		052
033	Grave		053
034	Grave		054
035	Grave		055
036	Grave		056
038	Grave		058
039	Grave		059
040	Grave		060
041	Grave		061

Appendix 2 - Unnamed Headstones and Gravemarkers

Grave Number	Type	Notes	Photo Numbers
042	Grave		063
043	Grave		064
044	Grave		065
045	Grave		066
046	Grave		067
047	Grave		068
048	Grave		069
049	Grave		070
050	Grave		071
051	Grave		072
054	Grave		075
055	Grave		076
056	Grave		077
057	Grave		078
058	Grave		079
059	Grave		081
060	Grave		082
061	Grave		083
062	Grave		084
063	Grave		085
064	Grave		086
065	Grave		087
066	Grave		088
067	Grave		089
068	Grave		090
069	Grave		091
070	Grave		092
071	Grave		093
072	Grave		094
073	Grave		095
074	Grave		096
075	Grave		097
076	Grave		098

Appendix 2 - Unnamed Headstones and Gravemarkers

Grave Number	Type	Notes	Photo Numbers
077	Grave		099
078	Grave		103
079	Grave		104
080	Grave		105
081	Grave		106
082	Grave		107
083	Grave		108
084	Grave		109
085	Grave		110
086	Grave		111
087	Grave		112
088	Grave		113
089	Grave		114
090	Grave		115
091	Grave		116
092	Grave		117
093	Grave		118
094	Grave		119
095	Grave		120
096	Grave		121
097	Grave		122
098	Grave		123
099	Grave		124
100	Grave		125
1000	Grave		1108
1001	Grave		1109
1002	Grave		1110
1003	Grave		1111
1004	Grave		1112
1005	Grave		1113
1006	Grave		1114
1007	Grave		1115
1008	Grave		1116

Appendix 2 - Unnamed Headstones and Gravemarkers

Grave Number	Type	Notes	Photo Numbers
1009	Grave		1117
101	Grave		126
1010	Grave		1118
1012	Grave		1120
1013	Grave		1121
1014	Grave		1122
1015	Grave		1123
1016	Grave		1124
1017	Grave		1125
1018	Grave		1126
1019	Grave		1127
102	Grave		127
1020	Grave		1128
1021	Grave		1129
1022	Grave		1130
1023	Grave		1131
1024	Grave		1132
1025	Grave		1134
1026	Grave		1135
1027	Grave		1136
1028	Grave		1137
1029	Grave		1138
103	Grave		128
1030	Grave		1139
1031	Grave		1140
1032	Grave		1141
1033	Grave		1142
1034	Grave		1143
1035	Grave		1144
1036	Grave		1145
1037	Grave		1146
1038	Grave		1147
1039	Grave		1148

Appendix 2 - Unnamed Headstones and Gravemarkers

Grave Number	Type	Notes	Photo Numbers
104	Grave		129
1040	Grave		1149
1041	Grave		1150
1042	Grave		1151
1043	Grave		1152
1044	Grave		1153
1045	Grave		1154
1046	Grave		1155
1047	Grave		1156
1048	Grave		1157
1049	Grave		1158
105	Grave		130
1050	Grave		1159
1051	Grave		1160
1052	Grave		1161
1053	Grave		1162
1054	Grave		1198
1055	Grave		1163
1056	Grave		1164
1057	Grave		1165
1058	Grave		1166
1059	Grave		1167
106	Grave		131
1060	Grave		1168
1061	Grave		1169
1062	Grave		1170
1063	Grave		1171
1064	Grave		1172
1065	Grave		1173
1066	Grave		1174
1067	Grave		1175
1068	Grave		1176
1069	Grave		1177

Appendix 2 - Unnamed Headstones and Gravemarkers

Grave Number	Type	Notes	Photo Numbers
107	Grave		132
1070	Grave		1178
1071	Grave		1179
1072	Grave		1180
1073	Grave		1181
1074	Grave		1182
1075	Grave		1183
1076	Grave		1184
1077	Grave		1185
1078	Grave		1186
1079	Grave		1187
108	Grave		133
1080	Grave		1188
1081	Grave		1189
1082	Grave		1190
1083	Grave		1191
1084	Grave		1192
1085	Grave		1193
1086	Grave		1194
1087	Grave		1195
1088	Grave		1196
1089	Grave		1197
109	Grave		143
110	Grave		134
111	Grave		135
1110	Grave		1237
1111	Grave		1238
1114	Grave		1243
1119	Grave		1259
112	Grave		136
1120	Grave		1260
1121	Grave		1261
1122	Grave		1262

Appendix 2 - Unnamed Headstones and Gravemarkers

Grave Number	Type	Notes	Photo Numbers
1123	Grave		1263
1124	Grave		1264
1125	Grave		1265
1126	Grave		1266
1127	Grave		1267
1128	Grave		1268
1129	Grave		1269
113	Grave		137
1130	Grave		1270
1131	Grave		1271
1132	Grave		1272
1133	Grave		1273
1135	Grave	on stn3	1275
1136	Grave		1276
1137	Grave		1277
1138	Grave		1278
1139	Grave		1279
114	Grave		138
1140	Grave		1280
1141	Grave		1281
1142	Grave		1282
1143	Grave		1283
1144	Grave		1284
1145	Grave		1285
1146	Grave		1286
1147	Grave		1287
1148	Grave		1288
1149	Grave		1289
115	Grave		139
1150	Grave		1290
1151	Grave		1291
1152	Grave		1292
1153	Grave		1293

Appendix 2 - Unnamed Headstones and Gravemarkers

Grave Number	Type	Notes	Photo Numbers
1154	Grave		1294
1155	Grave		1295
1156	Grave		1296
1157	Grave		1297
1158	Grave		1298
1159	Grave		1299
116	Grave		140
1160	Grave		1300
1161	Grave		1301
1162	Grave		1302
1163	Grave		1303
117	Grave		141
118	Grave		142
119	Grave		144
120	Grave		145
121	Grave		146
122	Grave		147
123	Grave		148
124	Grave		149
125	Grave		150
126	Grave		151
127	Grave		152
128	Grave		153
129	Grave		154
130	Grave		155
131	Grave		156
132	Grave		157
133	Grave		158
134	Grave		159
135	Grave		160
136	Grave		161
137	Grave		162
138	Grave		163

Appendix 2 - Unnamed Headstones and Gravemarkers

Grave Number	Type	Notes	Photo Numbers
139	Grave	head and footstone	164-166
140	Grave		167
141	Grave		168
142	Grave		169
143	Grave		170
144	Grave		171
145	Grave		172
147	Grave		174
148	Grave		175
149	Grave		176
150	Grave		177
151	Grave		178
152	Grave		179
153	Grave		180
155	Grave		182
156	Grave		183
157	Grave		184
158	Grave		185
159	Grave		186
160	Grave		187
161	Grave		188
162	Grave		189
163	Grave		190
164	Grave		191
165	Grave		192
166	Grave		193
167	Grave		194
168	Grave		195
169	Grave		196
170	Grave		197
171	Grave		198
172	Grave		199
173	Grave		200

Appendix 2 - Unnamed Headstones and Gravemarkers

Grave Number	Type	Notes	Photo Numbers
174	Grave		201
175	Grave		202
176	Grave		203
177	Grave		204
178	Grave		205
179	Grave		206
180	Grave		207
181	Grave		208
182	Grave		209
183	Grave		210
184	Grave		211
185	Grave		212
186	Grave		213
188	Grave		215
189	Grave		216
190	Grave		217
191	Grave		218
192	Grave		219
193	Grave		220
194	Grave		221
196	Grave		223
197	Grave		224
197	Grave		214
199	Grave		226
200	Grave		227
202	Grave		229
203	Grave		230
204	Grave		231
205	Grave		232
206	Grave		233
207	Grave		234
208	Grave		235
209	Grave		236

Appendix 2 - Unnamed Headstones and Gravemarkers

Grave Number	Type	Notes	Photo Numbers
210	Grave		237
211	Grave		238
212	Grave		239
213	Grave		240
214	Grave		241
215	Grave		242
216	Grave		243
217	Grave		244
218	Grave		245
220	Grave		248
221	Grave		249
222	Grave		250
223	Grave		251
224	Grave		252
225	Grave		253
226	Grave		254
227	Grave		255
228	Grave		256
229	Grave		257
230	Grave		258
231	Grave		259
232	Grave		260
233	Grave		261
234	Grave		262
235	Grave		263
236	Grave		264
237	Grave		265
238	Grave		266
239	Grave		267
240	Grave		268
241	Grave		269
242	Grave		270
244	Grave		275

Appendix 2 - Unnamed Headstones and Gravemarkers

Grave Number	Type	Notes	Photo Numbers
245	Grave		276
246	Grave		277
247	Grave		278
248	Grave		279
249	Grave		280
250	Grave		281
251	Grave		282
252	Grave		283
253	Grave		284
254	Grave		285
255	Grave		286
256	Grave		287
257	Grave		288
258	Grave		289
259	Grave		290
260	Grave		291
261	Grave		292
262	Grave		293
263	Grave		294
264	Grave		295
265	Grave		296
266	Grave		297
267	Grave		298
268	Grave		299
269	Grave		300
270	Grave		301
271	Grave		302
272	Grave		303
273	Grave		304
274	Grave		305
275	Grave		306
276	Grave		307
277	Grave		308

Appendix 2 - Unnamed Headstones and Gravemarkers

Grave Number	Type	Notes	Photo Numbers
278	Grave		309
279	Grave		310
280	Grave		311
281	Grave		312
282	Grave		313
283	Grave		314
284	Grave		315
285	Grave		316
286	Grave		317
287	Grave		318
288	Grave		319
289	Grave		320
290	Grave		321
291	Grave		322
292	Grave		323
293	Grave		324
294	Grave		325
295	Grave		326
296	Grave		327
297	Grave		328
298	Grave		330
299	Grave		331
300	Grave		332
301	Grave		333
302	Grave		334
303	Grave	poss. fallen	335
304	Grave		336
305	Grave		337
306	Grave		338
307	Grave		339
308	Grave		340
309	Grave		341
310	Grave		342

Appendix 2 - Unnamed Headstones and Gravemarkers

Grave Number	Type	Notes	Photo Numbers
311	Grave		343
312	Grave		344
313	Grave		345
314	Grave		346
315	Grave		347
316	Grave		348
317	Grave		349
318	Grave		350
319	Grave		351
320	Grave		352
321	Grave		353
322	Grave		354
323	Grave	head and footstone, possible roof slate	355-357
325	Grave		362
326	Grave		363
327	Grave		364
328	Grave	head and footstone	366-368
329	Grave		380
330	Grave		381
331	Grave		382
332	Grave		383
333	Grave		384
334	Grave		385
335	Grave		386
336	Grave		387
337	Grave		388
338	Grave		389
339	Grave		390
340	Grave		391
341	Grave		392
342	Grave		393
343	Grave		394
344	Grave		395

Appendix 2 - Unnamed Headstones and Gravemarkers

Grave Number	Type	Notes	Photo Numbers
345	Grave		396
346	Grave		397
347	Grave		398
348	Grave		399
349	Grave		400
350	Grave		401
351	Grave		402
352	Grave		403
353	Grave		404
354	Grave		405
355	Grave		406
356	Grave		407
357	Grave		408
358	Grave		409
359	Grave		410
360	Grave		411
361	Grave		412
362	Grave		413
363	Grave		414
364	Grave		415
365	Grave		416
366	Grave		417
367	Grave		418
368	Grave		419
369	Grave		420
370	Grave		421
371	Grave		422
372	Grave		423
373	Grave		424
374	Grave		425
375	Grave		426
376	Grave		427
377	Grave		428

Appendix 2 - Unnamed Headstones and Gravemarkers

Grave Number	Type	Notes	Photo Numbers
378	Grave		429
379	Grave		430
380	Grave		431
381	Grave		432
382	Grave		433
383	Grave		434
384	Grave		435
385	Grave		436
386	Grave		437
387	Grave		438
388	Grave		439
389	Grave		440
390	Grave		441
391	Grave		442
392	Grave		443
393	Grave		447
394	Grave		444
395	Grave		445
396	Grave		446
397	Grave		448
398	Grave		449
399	Grave		450
400	Grave		451
401	Grave		452
402	Grave	head and footstone	453-455
403	Grave	head and footstone	456-458
404	Grave		459
405	Grave	head and footstone	460-462
406	Grave		463
407	Grave		464
408	Grave		465
409	Grave		466
410	Grave		467

Appendix 2 - Unnamed Headstones and Gravemarkers

Grave Number	Type	Notes	Photo Numbers
411	Grave		468
412	Grave		469
413	Grave		470
414	Grave		471
415	Grave		472
416	Grave		473
417	Grave		474
418	Grave		475
419	Grave		476
420	Grave		477
421	Grave		478
422	Grave		479
423	Grave		480
424	Grave		481
425	Grave		482
426	Grave		483
427	Grave		484
428	Grave		485
430	Grave		487
431	Grave		488
432	Grave		489
433	Grave		490
434	Grave		491
435	Grave		492
436	Grave		493
437	Grave		494
438	Grave		495
439	Grave		496
440	Grave		497
441	Grave		498
442	Grave		499
443	Grave		500
444	Grave		501

Appendix 2 - Unnamed Headstones and Gravemarkers

Grave Number	Type	Notes	Photo Numbers
446	Grave		507
447	Grave		508
448	Grave		509
449	Grave		510
450	Grave		511
451	Grave		512
452	Grave		513
453	Grave		514
454	Grave		515
455	Grave		516
456	Grave		517
457	Grave		518
458	Grave		518
459	Grave		520
460	Grave		521
461	Grave		522
463	Grave		526
464	Grave		527
465	Grave		528
466	Grave		533
467	Grave		529
468	Grave		530
469	Grave		531
470	Grave		532
471	Grave		534
472	Grave		535
473	Grave		536
474	Grave		537
475	Grave		538
476	Grave		539
477	Grave		540
478	Grave		541
479	Grave		542

Appendix 2 - Unnamed Headstones and Gravemarkers

Grave Number	Type	Notes	Photo Numbers
480	Grave		543
481	Grave		544
482	Grave		545
484	Grave		547
485	Grave		548
486	Grave		549
487	Grave		550
488	Grave		551
489	Grave		552
490	Grave		553
491	Grave		554
492	Grave		555
493	Grave		556
494	Grave		557
495	Grave		558
496	Grave		559
497	Grave		560
498	Grave		562
499	Grave		563
501	Grave		567
502	Grave		568
503	Grave		569
504	Grave		570
505	Grave		571
506	Grave		572
507	Grave		573
508	Grave		574
509	Grave		575
510	Grave		576
511	Grave		577
512	Grave		578
514	Grave		580
516	Grave		582

Appendix 2 - Unnamed Headstones and Gravemarkers

Grave Number	Type	Notes	Photo Numbers
518	Grave		585
520	Grave		587
521	Grave	poss. footstone to 518	588
522	Grave		589
523	Grave		590
526	Grave		593
527	Grave		594
528	Grave		595
529	Grave		596
530	Grave		597
531	Grave		598
532	Grave		599
533	Grave		600
534	Grave		601
535	Grave		602
536	Grave		603
537	Grave		604
538	Grave		605
541	Grave		623
542	Grave		624
543	Grave		625
544	Grave		626
545	Grave		627
547	Grave		631
548	Grave		632
549	Grave		633
550	Grave		634
551	Grave		635
552	Grave		636
554	Grave		638
556	Grave		640
557	Grave		641
558	Grave		642

Appendix 2 - Unnamed Headstones and Gravemarkers

Grave Number	Type	Notes	Photo Numbers
559	Grave		643
560	Grave		644
561	Grave		645
562	Grave		646
563	Grave		647
564	Grave		648
565	Grave		649
566	Grave		650
567	Grave		651
568	Grave		652
569	Grave		653
570	Grave		654
571	Grave		655
572	Grave		656
573	Grave		657
574	Grave		658
576	Grave		660
577	Grave		661
578	Grave		662
579	Grave		665
580	Grave		663
581	Grave		664
582	Grave		666
583	Grave		667
584	Grave		668
585	Grave		669
586	Grave		670
587	Grave		671
588	Grave		672
589	Grave		673
590	Grave		674
592	Grave		678
593	Grave		679

Appendix 2 - Unnamed Headstones and Gravemarkers

Grave Number	Type	Notes	Photo Numbers
594	Grave		680
595	Grave		681
597	Grave		683
598	Grave		684
599	Grave		685
600	Grave		686
601	Grave		687
602	Grave		688
603	Grave		689
604	Grave		690
606	Grave		695
607	Grave		696
608	Grave		697
609	Grave		698
610	Grave		699
611	Grave		700
612	Grave		701
613	Grave		702
614	Grave		703
615	Grave		704
616	Grave		705
617	Grave		706
618	Grave		707
619	Grave		708
620	Grave		709
621	Grave		710
622	Grave		711
623	Grave		712
624	Grave		713
625	Grave		714
626	Grave		715
627	Grave		716
629	Grave		720

Appendix 2 - Unnamed Headstones and Gravemarkers

Grave Number	Type	Notes	Photo Numbers
630	Grave		721
631	Grave		722
632	Grave		723
633	Grave		724
636	Grave		732
637	Grave		733
638	Grave		734
639	Grave		735
640	Grave		736
641	Grave		737
642	Grave		738
643	Grave		739
644	Grave		740
645	Grave		741
646	Grave		742
647	Grave		743
648	Grave		744
649	Grave		745
650	Grave		746
651	Grave		747
652	Grave		748
653	Grave		749
654	Grave		750
655	Grave		751
656	Grave		752
657	Grave		753
658	Grave		754
659	Grave		755
661	Grave		757
662	Grave		758
663	Grave		759
664	Grave		760
665	Grave		761

Appendix 2 - Unnamed Headstones and Gravemarkers

Grave Number	Type	Notes	Photo Numbers
666	Grave		762
667	Grave		763
668	Grave		764
669	Grave		765
670	Grave		766
671	Grave		767-769
672	Grave		770
673	Grave		771
674	Grave		772
675	Grave		773
676	Grave		774
677	Grave		775
678	Grave		776
679	Grave		777
680	Grave		778
681	Grave		779
682	Grave		780
683	Grave		781
684	Grave		782
686	Grave		787
688	Grave		789
690	Grave		791
691	Grave		792
692	Grave		793
693	Grave		794
694	Grave		795
695	Grave		796
696	Grave		797
697	Grave		798
698	Grave		799
700	Grave		804
701	Grave		805
702	Grave		806

Appendix 2 - Unnamed Headstones and Gravemarkers

Grave Number	Type	Notes	Photo Numbers
703	Grave		807
704	Grave		808
705	Grave		809
706	Grave		810
707	Grave		811
708	Grave		812
709	Grave		813
710	Grave		814
711	Grave		815
712	Grave		816
713	Grave		817
714	Grave		818
715	Grave		819
716	Grave		820
717	Grave		821
718	Grave		822
719	Grave		823
720	Grave		824
721	Grave		825
722	Grave		826
723	Grave		827
724	Grave		828
725	Grave		829
726	Grave		830
727	Grave		831
728	Grave		832
729	Grave		833
730	Grave		834
731	Grave		835
732	Grave		836
733	Grave		837
734	Grave		838
736	Grave		843

Appendix 2 - Unnamed Headstones and Gravemarkers

Grave Number	Type	Notes	Photo Numbers
738	Grave		847
739	Grave		848
740	Grave		849
741	Grave		850
742	Grave		851
743	Grave		852
744	Grave		853
745	Grave		854
746	Grave		855
747	Grave		856
748	Grave		857
749	Grave		858
750	Grave		859
751	Grave		860
752	Grave		861
753	Grave		862
754	Grave		863
755	Grave		864
756	Grave		865
757	Grave		866
758	Grave		867
759	Grave		868
760	Grave		869
761	Grave		870
762	Grave		871
763	Grave		872
764	Grave		873
765	Grave		874
766	Grave		875
767	Grave		876
768	Grave		877
769	Grave		878
770	Grave		879

Appendix 2 - Unnamed Headstones and Gravemarkers

Grave Number	Type	Notes	Photo Numbers
771	Grave		880
772	Grave		881
773	Grave		882
774	Grave		883
775	Grave		884
776	Grave		885
777	Grave		886
778	Grave		887
779	Grave		888
780	Grave		889
781	Grave		890
782	Grave		891
783	Grave		892
784	Grave		893
785	Grave		894
786	Grave		895
787	Grave		896
788	Grave		897
789	Grave		898
790	Grave		899
791	Grave		900
792	Grave		901
793	Grave		902
794	Grave		903
795	Grave		904
796	Grave		905
797	Grave		906
798	Grave		907
799	Grave		908
800	Grave		909
801	Grave		910
802	Grave		911
803	Grave		912

Appendix 2 - Unnamed Headstones and Gravemarkers

Grave Number	Type	Notes	Photo Numbers
804	Grave		913
805	Grave		914
806	Grave		915
807	Grave		916
808	Grave		917
809	Grave		918
810	Grave		919
811	Grave		920
812	Grave		921
813	Grave		922
814	Grave		923
815	Grave		924
816	Grave		925
817	Grave		926
818	Grave		927
819	Grave		928
820	Grave		929
821	Grave		930
822	Grave		931
823	Grave		932
824	Grave		933
825	Grave		934
826	Grave		935
827	Grave		936
828	Grave		937
829	Grave		938
830	Grave		939
831	Grave		940
832	Grave		941
833	Grave		942
834	Grave		943
835	Grave		944
836	Grave		945

Appendix 2 - Unnamed Headstones and Gravemarkers

Grave Number	Type	Notes	Photo Numbers
837	Grave		946
838	Grave		947
839	Grave		948
840	Grave		949
841	Grave		950
842	Grave		951
843	Grave		952
844	Grave		953
845	Grave		954
846	Grave		955
847	Grave		956
848	Grave		957
849	Grave		958
850	Grave		959
851	Grave		960
852	Grave		961
853	Grave		962
854	Grave		963
855	Grave		964
856	Grave		965
857	Grave		966
858	Grave		967
859	Grave		968
860	Grave		969
861	Grave		970
862	Grave		971
863	Grave		972
864	Grave		973
865	Grave		974
866	Grave		975
867	Grave		976
868	Grave		977
869	Grave		978

Appendix 2 - Unnamed Headstones and Gravemarkers

Grave Number	Type	Notes	Photo Numbers
870	Grave		979
871	Grave		980
872	Grave		981
873	Grave		982
874	Grave		983
875	Grave		984
876	Grave		985
877	Grave		986
878	Grave		987
879	Grave		988
880	Grave		989
881	Grave		990
882	Grave		991
883	Grave		992
884	Grave		993
885	Grave		994
886	Grave		995
887	Grave		996
888	Grave		997
889	Grave		998
890	Grave		999
891	Grave		1000
892	Grave		1001
893	Grave		1002
894	Grave		1003
895	Grave		1004
896	Grave		1005
897	Grave		1006
898	Grave		1007
899	Grave		1008
900	Grave		1009
901	Grave		1010
902	Grave		1011

Appendix 2 - Unnamed Headstones and Gravemarkers

Grave Number	Type	Notes	Photo Numbers
903	Grave		1012
904	Grave		1013
905	Grave		
906	Grave		1014
907	Grave		1015
908	Grave		1016
909	Grave		1017
910	Grave		1018
911	Grave		1019
912	Grave		1020
913	Grave		1021
914	Grave		1022
915	Grave		1023
916	Grave		1024
917	Grave		1025
918	Grave		1026
919	Grave		1027
920	Grave		1028
921	Grave		1029
922	Grave		1030
923	Grave		1031
924	Grave		1032
925	Grave		1033
926	Grave		1034
927	Grave		1035
928	Grave		1036
929	Grave		1037
930	Grave		1038
931	Grave		1039
932	Grave		1040
933	Grave		1041
934	Grave		1042
935	Grave		1043

Appendix 2 - Unnamed Headstones and Gravemarkers


Grave Number	Type	Notes	Photo Numbers
936	Grave		1044
937	Grave		1045
938	Grave		1046
939	Grave		1047
940	Grave		1048
941	Grave		1049
942	Grave		1050
943	Grave		1051
944	Grave		1052
945	Grave		1053
946	Grave		1054
947	Grave		1055
948	Grave		1056
949	Grave		1057
950	Grave		1058
951	Grave		1059
952	Grave		1060
953	Grave		1061
954	Grave		1062
955	Grave		1063
956	Grave		1064
957	Grave		1065
958	Grave		1066
959	Grave		1067
960	Grave		1068
961	Grave		1069
962	Grave		1070
963	Grave		1071
964	Grave		1072
965	Grave		1073
966	Grave		1074
967	Grave		1075
968	Grave		1076


Appendix 2 - Unnamed Headstones and Gravemarkers

Grave Number	Type	Notes	Photo Numbers
969	Grave		1077
970	Grave		1078
971	Grave		1079
972	Grave		1080
973	Grave		1081
974	Grave		1082
975	Grave		1083
976	Grave		1084
977	Grave		1085
978	Grave		1086
979	Grave		1087
980	Grave		1088
981	Grave		1089
982	Grave		1090
983	Grave		1091
984	Grave		1092
985	Grave		1093
986	Grave		1094
987	Grave		1095
988	Grave		1096
989	Grave		1097
990	Grave		1098
991	Grave		1099
992	Grave		1100
993	Grave		1101
994	Grave		1102
995	Grave		1103
996	Grave		1104
997	Grave		1105
998	Grave		1106
999	Grave		1107


Appendix 3 - Tombs

Grave No	445
Surname	Moriarty
Photo No	502-506
Photo	

Grave No	1113
Surname	Unmarked
Photo No	1240-124
Photo	

Grave No	1107
Surname	Unmarked
Photo No	1231-123
Photo	

Grave No	1106
Surname	Unmarked
Photo No	1227-123
Photo	

Grave No	1101
Surname	Unmarked
Photo No	1217-122
Photo	

Grave No	737
Surname	Unmarked
Photo No	844-846
Photo	


Grave No	735
Surname	Unmarked
Photo No	839-842
Photo	


Grave No	699
Surname	Unmarked
Photo No	800-802
Photo	

Grave No	685
Surname	Unmarked
Photo No	783-786
Photo	

Grave No	634
Surname	Unmarked
Photo No	725-728
Photo	

Grave No	605
Surname	Unmarked
Photo No	691-694
Photo	

Grave No	591
Surname	Unmarked
Photo No	675-677
Photo	

Grave No	462
Surname	Unmarked
Photo No	523-525
Photo	

Appendix 4 - Architectural features and Cross Slab

Grave No	575
Surname	Architectural
Photo No	659
Photo	

