

Date: October 2009

Client: The Heritage Office, Kerry County Council, County Buildings, Ratass, Tralee, Co. Kerry.

Project code: TGSK09

Archaeological Survey, Kilcummin Graveyard, Kilcummin, Co. Kerry.

RMP No.: KE058 072

Surveyors: Greg Laban, Ann Frykler

Written by: Ann Frykler

Contact Details:

Headland Archaeology (Ireland) Ltd,
Unit 1 Wallingstown Business Park,
Little Island,
Co. Cork
Tel: 021 452 0286
Email: brian@headlandarchaeology.ie

CONTENTS	PAGE
Summary	
1 Introduction	5
2 Site description and location	5
3 Methodology	5
4 Results	6
4.1 Boundaries	6
4.2 Entrance	6
4.3 Pathways	7
4.4 Desire lines	7
4.5 Named and unnamed tombs	7
4.6 Inscribed headstones and grave plots	8
4.7 Unnamed headstones and grave plots	8
4.8 Unnamed gravemarkers	8
4.9 Church in ruins	9
5 Summary of recommendations for future management/ conservation	10
6 References	11

List of Figures

Figure 1	Site Location
Figure 2	Extract from First Edition OS map
Figure 3	Plan of Killaha graveyard
Figure 4	Plan of Killaha graveyard (detail)

List of Plates

Plate 1	View of altar, facing west
Plate 2	View of boundary wall

Plate 3	View of gated entrance, with disused stile to right, facing west
Plate 4	Memorial Plaque
Plate 5	View showing pathway, facing south-west
Plate 6	Grave no. 289, overgrown tomb
Plate 7	Grave no. 312, overgrown tomb
Plate 8	Grave no. 095, tomb
Plate 9	Grave no. 130, tomb
Plate 10	Grave no. 289, table tomb
Plate 11	Grave no. 290, oldest determinable headstone dated to the 1660's
Plate 12	Grave no.170
Plate 13	Grave no. 137
Plate 14	Grave no. 089, iron cross
Plate 15	Grave no. 320, iron cross out of situ
Plate 16	View of north elevation of church, facing south-east
Plate 17	Showing window on eastern wall from the interior
Plate 18	View of church door from interior, facing south
Plate 19	View of inside of church, facing east
Plate 20	View of inside of church, facing west

Appendices

Appendix 1	Inscribed Headstones
Appendix 2	Unnamed Headstones and Gravemarkers
Appendix 3	Tombs
Appendix 4	Attached DVD

Summary

Townland:	Glebe
Parish:	Kilcummin
Barony:	Magunihy
Local name of graveyard:	Kilcummin Graveyard
NGR:	97717, 96349
RMP No.:	KE058 072
No. of named tombs:	6
No. of unnamed tombs:	17
No. of inscribed headstones:	270
No. of unnamed headstones:	21
No. of unnamed markers:	6
No. of architectural fragments:	0
No. of cross slabs:	0

1 Introduction

This report presents the results of an archaeological survey conducted at Kilcummin Graveyard, Kilcummin, Co. Kerry (Figure 3). The work was undertaken in accordance with survey specifications provided by Kerry County Council.

The report comprises an accurate plan showing boundaries, the location of paths and desire lines, gravemarkers, tombs, architectural fragments, extant remains of churches or buildings and dangerous areas of ground collapse. A photographic survey of headstones and gravemarkers is linked back to the survey drawings. Also included in the survey are written descriptions of buildings, cross-slabs and early enclosures; statements on the condition of these buildings; suggested suitable/necessary remedial action that may be needed to secure these structures; breaches of the boundary walls, open or collapsed tombs and the condition of paths and entrance gates. A photographic survey of damaged and dangerous structures or features is also included.

2 Site description and location

Kilcummin graveyard is located within the townland of Glebe in County Kerry, 4 kilometres north-east of Killarney (Figure 1). Located 6.5km and 11km to the south west are Lough Laune and MacGillycuddy mountains respectively. The graveyard is located on the west side of a rural road.

The grave yard is located on a west facing; gentle to steep; slope. The entrance is to the east with a cast iron gate with a stile in the wall directly to the south of the gate.

Before entering the actual burial ground there is an altar, decorated with a cross on the east and west side, around and above it is a frame (plate 1). The entire graveyard is enclosed by a mortared stone wall, with vertical stones on the top. Along the wall runs a gravel pathway, however most visitors seems to use desire lines and these are crossing the graveyard.

The eastern end of the graveyard is well maintained and the grass is cut, this gives a good impression of the area, however further away from the entrance the grass has been left to grow and excessive overgrowth becomes more common, especially on and around the older graves.

There is no refuse bin or similar to dump rubbish or old plant remains, however there are a couple of places within the graveyard where people have been discarding this type of refuse. In the south-west corner of the graveyard seems to be a spontaneous dumping area, and also in the south-west corner of the interior of the church.

The graveyard is recorded in the Record of Monuments and Places (RMP) as Ke058 072003.

3 Methodology

A site survey was carried out between in September 2009 by a team of two surveyors. An electronic survey was conducted on the Irish National Grid using a Trimble GPS R6 base and rover. The GPS was supplemented with a Leica TCR407 Total Station and Panasonic Toughbook Rugged Tablet PC with Penmap software when necessary due to tree cover and a resulting loss in GPS signal. All grave plots, gravemarkers, headstones and tombs were surveyed in plan as were any structural remains,

boundary walls, openings, paths and desire lines. Finished survey files were exported to AutoCAD where final edits were made.

Individual graves and / or associated markers or headstones were assigned a unique 3 digit grave number on the digital survey whether the latter was being carried out using GPS or Total Station and Panasonic Toughbook.

The photographic elements of the survey were accomplished using a Canon G9 digital camera. The camera was set to assign a consecutive sequence of unique photo numbers throughout the survey. These numbers were cross-referenced with grave numbers in a photo register.

Appendix 1, 2, 3 and 4 were created using a Microsoft Access relational database using two tables. One table relates to the graveyard and the other relates to the graves, tombs and architectural features. Filtered reports were then used to create the appendices.

The descriptions throughout were compiled using standard National Inventory of Architectural Heritage (NIAH) terminology and methodology where suitable, with guidelines and techniques from other established UK and Irish government sources being respected throughout (NIAH 2006, RCHME 1996, RCAHMS 2004, DEHLG 2001, EH 2004 and 2006). In addition, terminology and methodology was cross referenced to standard texts of buildings archaeology and architectural history (Curl 1999, Morris 2000, Robertson 1990).

4 Results

4.1 Boundaries

The entire graveyard is enclosed by a mortared rubble stone wall, with vertical coping stones on top, with little or no vegetation present (plate 2).

4.1.1 Recommendations

The walls appear to be stable and free of overgrowth, periodic monitoring should be carried out to ensure that this remains the case.

4.2 Entrance

The only entrance is to the east with a cast iron gate, with a disused stile in the wall directly to the south of the gate (plate 3). Inside the gate is located, on the south side, a memorial plaque (plate 4) inscribed;

*Criost 2000
Old Kilcummin Cemetery
and Hiberno Romanesque Church of 1172 AD
On the Monastic site of St Cuimmin 590-662
Patron of our Parish and Bishop of Clonfert
SUAIMHNEAS SIORAI OOIBH, A THIARNA*

4.2.1 Recommendations

The entrance to the graveyard is in good condition. The gates should be treated for rust and painted as and when such measures are needed, and continued to be kept clear of vegetation and debris.

4.3 Pathways

There is a pathway which runs along the boundary wall enclosing the graveyard which is in good condition and free of any obstacles (plate 5).

4.3.1 Recommendations

The existing pathways are in good condition and periodic monitoring should ensure that they remain so.

4.4 Desire Lines

There are a number of desire lines running throughout the graveyard and seem to be the main way that people traverse the grounds as they appear to be quite worn. One in particular runs from the entrance in the east and leads into the church ruins.

4.4.1 Recommendations

Where it is possible we would recommend extending a narrower gravel path to replace the above mentioned desire line.

4.5 Named and unnamed tombs (Appendix 3)

Of the 23 tombs that were identified during the survey, only six were named, the remainder had either weathered to the point of illegibility, grave no. 289 for example (plate 6) or were so covered by vegetation that name plaques could not be identified, for example grave no. 312 (plate 7). As is consistent with such high status burials, the tombs are concentrated in an area surrounding the ruinous church.

Overgrown vegetation was a common problem across the site, with 15 of the tombs being thoroughly overgrown by Ivy, brambles, ferns and other vegetation. Of the remainder, the most common tomb type was of a tooled limestone fabric with chamfered tooled limestone caps, good examples being grave nos. 094 and 095 (plate 8). Grave no. 130 had rendered walls and a rendered cap and so the construction material could not be determined (plate 9). Also of note were two table tombs, grave nos. 289 and 295 which are of tooled limestone fabric (plate 10).

4.5.1 Recommendations

The control of all vegetation attached to the tombs should be the primary aim, this would help to prevent further degradation of these features. Ivy should not be removed however as to do so would most likely destabilise the more fragile examples. Particular attention should be paid to grave nos. 136, 307 and 315, all of which are suffering badly on account of the encroaching vegetation.

4.6 Inscribed headstones and grave plots (Appendix 1)

A total of 270 inscribed headstones and grave plots were surveyed.

There is a wide variety of headstones and grave plots throughout the graveyard that range in date between the mid 17th century and early 21st century. The latest dates to 2006 and the oldest determinable headstone, Grave no. 290 is erect for Barry and dates to the 1660's (plate 11). The graves conform to a rough plan with the vast majority of the extant headstones facing east. Flemming is the most common name to be found on the marked headstones and plots, with the next most common names being O'Sullivan, McCarthy and O'Connor.

4.6.1 Recommendations

In general the headstones and grave plots are in good condition and as such should not be interfered with. Continued close monitoring and upkeep of the grounds should ensure that this continues.

4.7 Unnamed headstones and gravemarkers (Appendix 2)

There are 21 unnamed headstones and grave plots throughout the burial grounds, with some that once bore names, now lost due to weathering, e.g. grave no's. 107, 110 and 170 (plate 11). Overgrown vegetation may cause further destabilisation of headstones and plots which may result in occurrences similar to those seen at grave nos. 105 and 137 (plate 12), where the headstones now lie down on the ground.

4.7.1 Recommendations

Where possible, steps should be taken to prevent further degradation of this sort. The control of overgrown vegetation would also be of benefit to the plots and headstones as this would make them more clearly visible and prevent accidental damage being caused to them by visitors to the grounds and also prevent the destabilisation of the headstones.

4.8 Unnamed gravemarkers (Appendix 3)

Six unnamed gravemarkers were identified during the survey, all of which were of the iron cross type. All of the markers bar one conform to the same standard design, this being that of a simple crucifix with an attached circular band. The exception being grave no. 089 which is of a simple design with inverted bands and trefoil motifs (plate 14). The cross of grave no. 320 is not in situ and is located leaning against the boundary wall to the southwest corner of the site (plate 15). The gravemarkers all appear to be in a stable condition with the obvious exception of grave no. 320.

4.8.1 Recommendations

A simple rust treatment may help prolong the survivability of these interesting features. The cross associated with grave no. 320 should perhaps be secured in its current position to prevent it becoming dislodged and damaged.

4.9 Church in ruins

To the northern section of the site stand the ruinous remains of a single-cell, double-height barn style church, which dates to the 16th or 17th century. The building appears on the first edition OS maps as being ruinous at the time of survey. The church is of mortared rubble stone construction, with its walls surviving to a maximum height of approx 3m's. The walls are heavily overgrown by Ivy and other vegetation with the vegetation covering approximately 80% of the surface area (plates 16).

Two lancet window openings were identified at the time of survey, located to the south and east walls (plate 17). Each opening had deeply recessed, chamfered reveals to the interior elevation with dressed rubble stone surrounds, voussoirs and sills. As a result of extensive Ivy overgrowth the window openings were not visible to the exterior elevations of the church.

A single pointed arch door opening was identified to the south elevation with a tooled limestone surround and voussoirs with chamfered reveals to the exterior elevation. A slightly larger pointed arch chamfered recess is located to the interior elevation, having dressed rubble stone surround and voussoirs (plate 18). To the interior of the church are six grave settings and two tombs (plates 19 and 20).

4.9.1 Recommendations

Control of the overgrown vegetation should be of primary concern in order to prevent further deterioration of the ruin. The Ivy should not be removed however, nor should any broad spectrum weed killers be applied as this would most likely destabilise the structure. Areas of exposed wall should be re-pointed using appropriate (lime) mortars with flush or recessed pointing. This would greatly benefit the structure and help secure it from collapse. Ribbon pointing however, must be avoided as its use would damage the structures historic character.

5 Summary of recommendations for future management / conservation

- The vegetation throughout Kilcummin graveyard should be brought under control and tended to regularly in order to prevent the degradation and collapse of the enclosing walls and interior features including tombs, gravemarkers and headstones.
- The use of broad spectrum weed killers should not be used during the clearance of vegetation under any circumstances.
- The removal of grass and other deeply rooted vegetation should be carried out under archaeological supervision in order that the full extent of some of the concealed and partially concealed burial markers and tombs may be exposed without damaging them.
- Domestic waste materials and rubbish should be removed from the site, and if fly tipping becomes a persistent problem preventative measures should be taken.
- A rust treatment and fresh coat of paint should be applied to gates to prevent degradation.
- The addition of clearly identifiable gravel pathways, possibly along desire lines, would greatly benefit the grounds by reducing foot traffic on inappropriate areas. This would prevent any further damage to graves and gravemarkers underfoot and health and safety concerns due to the uneven surface and obscured gravemarkers.
- Measures should be taken to secure the church ruin from further collapse through the removal of all vegetation from the walls and then re-pointing of the structure using appropriate materials.
- The publication: *The care and conservation of graveyards* by the office of public works should be consulted prior to the carrying out of any maintenance work on the burial grounds or church.
- All primary ground works should be archaeologically monitored and all features recorded and protected.

References

- Curl, JS (1999) *Dictionary of Architecture*. Oxford: Oxford University Press.
- Dept of the Environment, Heritage and Local Government (2005) *Architectural Heritage Protection – Guidelines for Planning Authorities*.
- Dept of the Environment, Heritage and Local Government (2001) *Architectural Heritage Protection – Guidelines for Planning Authorities DRAFT*.
- English Heritage (2004) *Measured and Drawn – Techniques and practices for the metric survey of historic buildings*. London.
- English Heritage (2006) *Understanding Historic Buildings*. Swindon.
- Morriss, RK (2000) *The Archaeology of Buildings*. Stroud: Tempus.
- National Inventory of Architectural Heritage (2006) *National Inventory of Architectural Heritage Handbook*.
- National Inventory Architectural Heritage. (2008). County Survey Index.
<http://www.buildingsofireland.ie/Surveys/Buildings/CountySurveyIndex/>
- RCAHMS (2004) *Survey and Recording Policy*. Edinburgh: RCAHMS.
- RCHME (1996) *Recording Historic Buildings – A Descriptive Specification*. London.
- Robertson, Bruce and White, Antony (1990) *Architecture and Ornament: A Visual Guide*. New York: Design Press.
- The Office of Public Works, 1995. *The care and conservation of Graveyards*. Stationary office, Dublin.

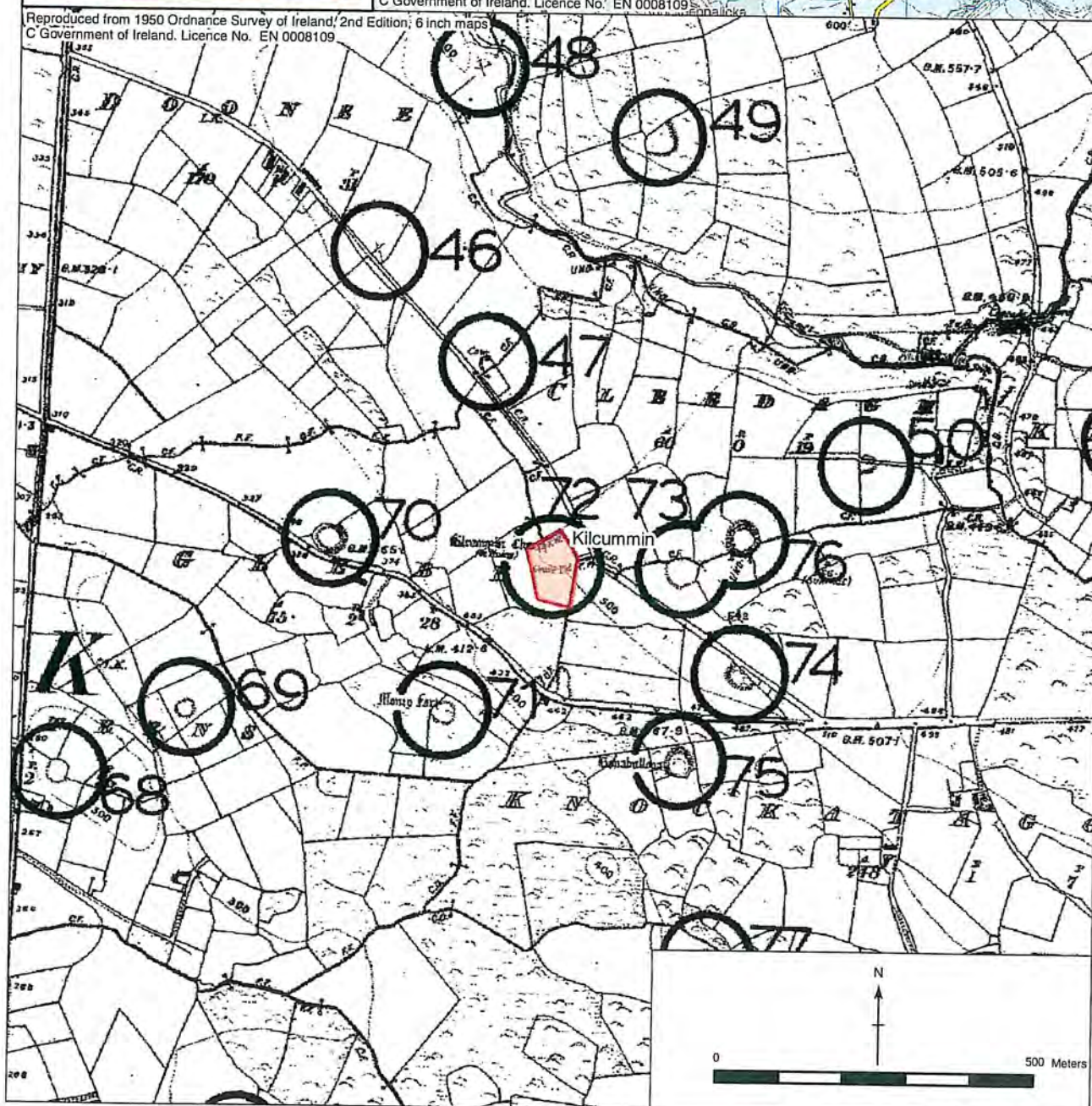
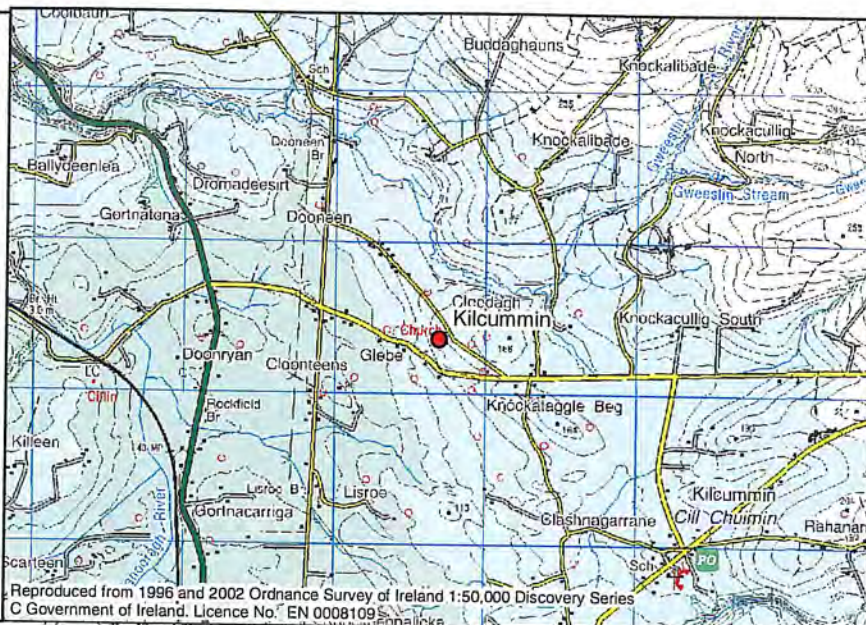


Figure 1 - Archaeological Survey
Kilcummin Graveyard, Co. Kerry,
site location

Reproduced from 1846 Ordnance Survey of Ireland, First Edition, Six Inch to One Mile map
 © Ordnance Survey of Ireland and Government of Ireland. Licence No. EN 0008109

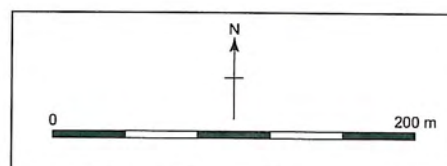
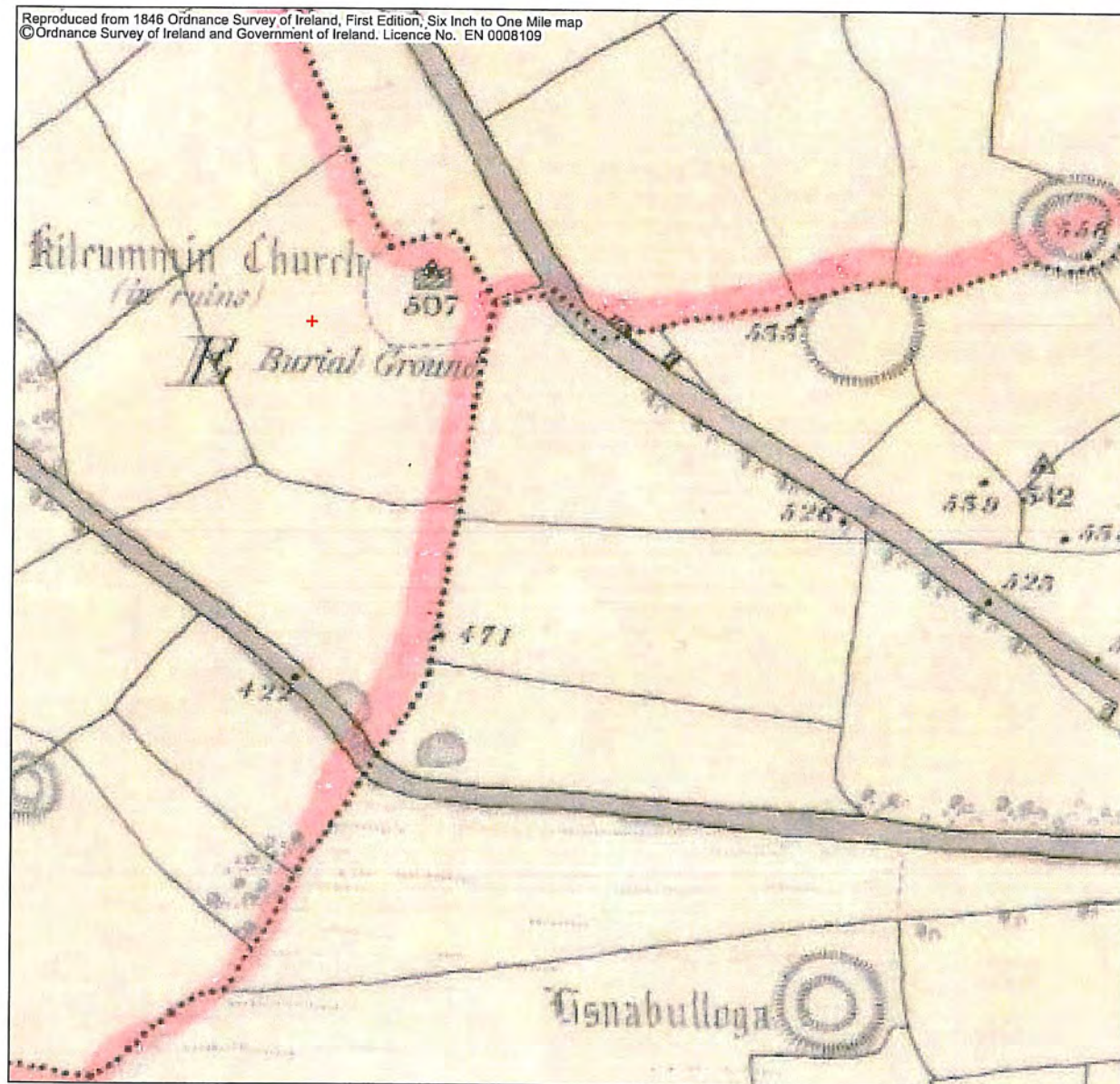


Figure 2 - Kerry County Council Graveyard Surveys, Kilcummin, County Kerry:
 Site location with extract from the 1st edition Ordnance Survey Map.

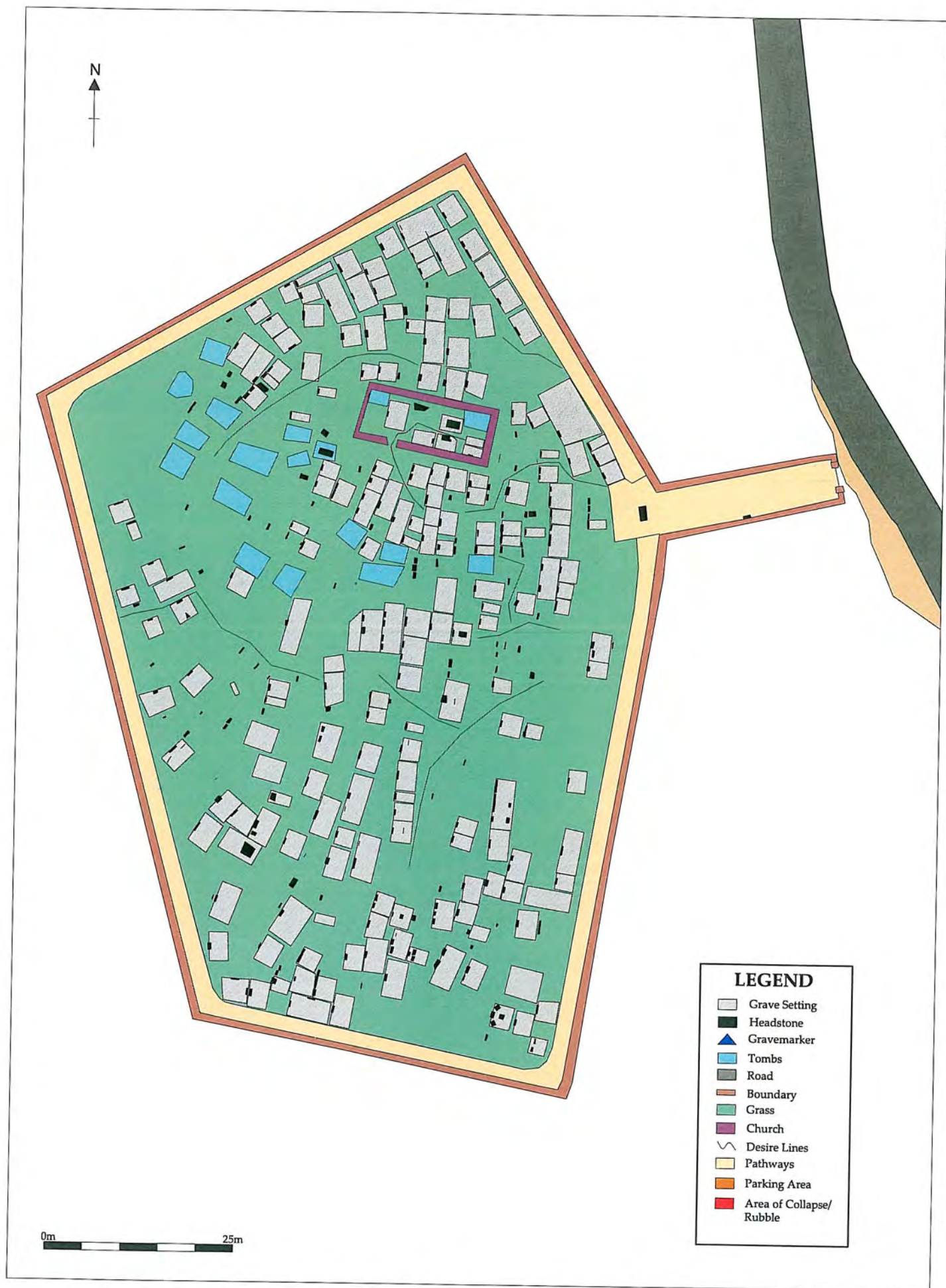


Figure 3 : Archaeological Survey, Abbey Island Church & Graveyard, Co. Kerry.



Plate 01 View of alter, facing west.jpg



Plate 02- View of boundary wall.jpg



Plate 03- View of gated entrance, with disused stile to ri...

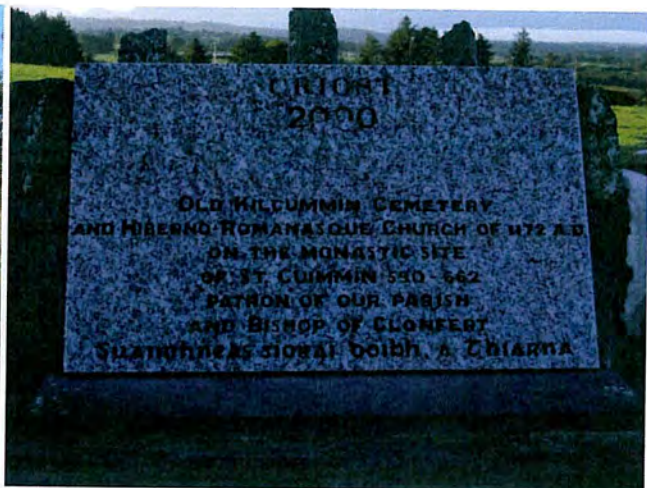


Plate 04-Memorial Plaque.jpg



Plate 05- View showing pathway, facing south-west.jpg



Plate 06- Grave no. 289, overgrown tomb.jpg



Plate 07- Grave no. 312, overgrown tomb.jpg



Plate 08- Grave no. 095, tomb.jpg



Plate 13- Grave no. 137.jpg



Plate 14- Grave no. 089, iron cross.jpg



Plate 15- Grave no. 320, iron cross out of situ.jpg



Plate 16- View of north elevation of church, facing sout...



Plate 09- Grave no. 130, tomb.jpg



Plate 10- Grave no. 289, table tomb.jpg



Plate 11- Grave no. 290, oldest determinable headston...



Plate 12- Grave no.170.jpg



Plate 17-Showing window on eastern wall from the inter...



Plate 18- View of church door from interior, facing sout...




Plate 19- View of inside of church, facing east.jpg



Plate 20- View of inside of church, facing west.jpg


Appendix 1 - Inscribed Headstones

Grave No	291
Surname	Barry
Photo No	699-700
Photo	

Grave No	153
Surname	Barry
Photo No	330-333
Photo	

Grave No	290
Surname	Barry?
Photo No	697-698
Photo	

Grave No	038
Surname	Breatnac
Photo No	082-085
Photo	

Grave No	288
Surname	Breen, Cahill
Photo No	612-613
Photo	

Grave No	159
Surname	Brosnan
Photo No	344
Photo	

Grave No	158
Surname	Brosnan
Photo No	342-343
Photo	

Grave No	160
Surname	Brosnan
Photo No	345-346
Photo	


Grave No	303
Surname	Brosnan
Photo No	632-633
Photo	


Grave No	142
Surname	Brosnan
Photo No	306-307
Photo	


Grave No	220
Surname	Buckley
Photo No	478
Photo	


Grave No	072
Surname	Burke
Photo No	163-164
Photo	

Grave No	275
Surname	Byrne
Photo No	579
Photo	


Grave No	099
Surname	Cahill
Photo No	223
Photo	

Grave No	196
Surname	Carroll
Photo No	428-429
Photo	

Grave No	195
Surname	Carroll
Photo No	427
Photo	

Grave No	194
Surname	Carroll
Photo No	426
Photo	

Grave No	193
Surname	Carroll
Photo No	425
Photo	

Grave No	223
Surname	Co?
Photo No	482
Photo	

Grave No	102
Surname	Coakley
Photo No	228-232
Photo	


Grave No	033
Surname	Connor
Photo No	075
Photo	

Grave No	118
Surname	Connor
Photo No	261
Photo	

Grave No	084
Surname	Cooper
Photo No	188-190
Photo	

Grave No	032
Surname	Corcoran
Photo No	073-074
Photo	


Grave No	031
Surname	Corcoran
Photo No	071-072
Photo	

Grave No	108
Surname	Counihan
Photo No	242-245
Photo	

Grave No	109
Surname	Counihan
Photo No	246
Photo	

Grave No	188
Surname	Cronin
Photo No	413-416
Photo	


Grave No	104
Surname	Cronin
Photo No	236-238
Photo	

Grave No	218
Surname	Cronin
Photo No	475
Photo	

Grave No	204
Surname	Cronin
Photo No	444-445
Photo	


Grave No	198
Surname	Cronin
Photo No	430
Photo	


Grave No	062
Surname	Cronin
Photo No	139
Photo	


Grave No	267
Surname	Cronin
Photo No	562-563
Photo	

Grave No	219
Surname	Cronin
Photo No	476-477
Photo	

Grave No	034
Surname	Cronin, Milleen
Photo No	076
Photo	

Grave No	053
Surname	Crowley
Photo No	120-122
Photo	


Grave No	247
Surname	Crowley
Photo No	522-524
Photo	

Grave No	017
Surname	Cunningham
Photo No	033-035
Photo	

Grave No	163
Surname	Curtin
Photo No	351-352
Photo	


Grave No	070
Surname	Daly
Photo No	158-159
Photo	

Grave No	176
Surname	Daly
Photo No	380-381
Photo	

Grave No	149
Surname	Daly
Photo No	322-323
Photo	


Grave No	022
Surname	Daly
Photo No	052-053
Photo	


Grave No	066
Surname	Daly, Fawcett
Photo No	148-150
Photo	

Grave No	178
Surname	Dennehy
Photo No	384, 387
Photo	


Grave No	018
Surname	Devane
Photo No	036-037
Photo	


Grave No	014
Surname	Donnelly
Photo No	027-028
Photo	


Grave No	278
Surname	Doody
Photo No	589
Photo	

Grave No	251
Surname	Doody
Photo No	530
Photo	

Grave No	212
Surname	Doolan
Photo No	467-468
Photo	

Grave No	117
Surname	Dowd
Photo No	259-260
Photo	


Grave No	209
Surname	Dowd
Photo No	460
Photo	

Grave No	115
Surname	Downey
Photo No	254-255
Photo	


Grave No	120
Surname	Duggan
Photo No	265
Photo	


Grave No	284
Surname	Dunlea
Photo No	604-606
Photo	

Grave No	010
Surname	Empty grave setting
Photo No	024
Photo	

Grave No	257
Surname	Empty grave setting
Photo No	536
Photo	


Grave No	283
Surname	Empty grave setting
Photo No	603
Photo	

Grave No	306
Surname	Empty grave setting
Photo No	643
Photo	


Grave No	019
Surname	Falvey, Hayes
Photo No	038-046
Photo	

Grave No	237
Surname	Finnegan
Photo No	505
Photo	

Grave No	238
Surname	Finnegan
Photo No	506
Photo	


Grave No	243
Surname	Finnegan
Photo No	513-514
Photo	

Grave No	245
Surname	Finnegan
Photo No	515-516
Photo	

Grave No	244
Surname	Finnegan
Photo No	519-521
Photo	


Grave No	147
Surname	Fleming
Photo No	317
Photo	


Grave No	208
Surname	Fleming
Photo No	457-459
Photo	


Grave No	309
Surname	Fleming
Photo No	650
Photo	

Grave No	141
Surname	Fleming
Photo No	304-305
Photo	

Grave No	169
Surname	Fleming
Photo No	367-368
Photo	

Grave No	002
Surname	Fleming
Photo No	004-005
Photo	

Grave No	308
Surname	Fleming
Photo No	648-649
Photo	

Grave No	140
Surname	Fleming
Photo No	302-303
Photo	

Grave No	150
Surname	Fleming
Photo No	324-325
Photo	

Grave No	092
Surname	Fleming
Photo No	202-204
Photo	

Grave No	135
Surname	Fleming
Photo No	293
Photo	

Grave No	256
Surname	Fleming
Photo No	544-546
Photo	

Grave No	124
Surname	Fleming
Photo No	271-272
Photo	

Grave No	270
Surname	Fleming
Photo No	569-571
Photo	


Grave No	064
Surname	Fleming
Photo No	143-145
Photo	


Grave No	276
Surname	Fleming
Photo No	580-586
Photo	

Grave No	277
Surname	Fleming
Photo No	587-588
Photo	


Grave No	065
Surname	Fleming
Photo No	146-147
Photo	

Grave No	086
Surname	Fleming
Photo No	192
Photo	


Grave No	269
Surname	Fleming
Photo No	567-568
Photo	

Grave No	268
Surname	Fleming
Photo No	564-566
Photo	


Grave No	282
Surname	Fleming
Photo No	666-667
Photo	

Grave No	260
Surname	Fleming
Photo No	547-551
Photo	


Grave No	264
Surname	Fleming
Photo No	558-559
Photo	


Grave No	052
Surname	Fleming
Photo No	117-119
Photo	

Grave No	148
Surname	Fleming, Mangan
Photo No	318-321
Photo	

Grave No	138
Surname	Flynn
Photo No	298-299
Photo	


Grave No	008
Surname	Fogarty
Photo No	017
Photo	


Grave No	007
Surname	Fogarty
Photo No	016
Photo	

Grave No	078
Surname	Foley
Photo No	174-177
Photo	

Grave No	077
Surname	Foley
Photo No	173
Photo	


Grave No	175
Surname	Friel
Photo No	378-379
Photo	

Grave No	043
Surname	Gallivan
Photo No	096-098
Photo	

Grave No	168
Surname	Gilliard
Photo No	365-366
Photo	

Grave No	011
Surname	Greaney
Photo No	020-021
Photo	

Grave No	046
Surname	Griffin
Photo No	104-105
Photo	


Grave No	024
Surname	Groves
Photo No	055-057
Photo	

Grave No	114
Surname	Hartnett?
Photo No	253
Photo	

Grave No	013
Surname	Hayes
Photo No	025-026
Photo	


Grave No	161
Surname	Healy
Photo No	347-348
Photo	

Grave No	154
Surname	Healy
Photo No	334-335
Photo	

Grave No	100
Surname	Healy
Photo No	224-225
Photo	

Grave No	027
Surname	Healy
Photo No	061-064
Photo	

Grave No	025
Surname	Healy
Photo No	058
Photo	

Grave No	304
Surname	Healy, Brennan
Photo No	634-639
Photo	

Grave No	227
Surname	Heaphy
Photo No	486-487
Photo	

Grave No	091
Surname	Horgan
Photo No	200-201
Photo	


Grave No	058
Surname	Horgan
Photo No	130-131
Photo	

Grave No	087
Surname	Horgan
Photo No	193-194
Photo	


Grave No	088
Surname	Horgan
Photo No	195-196
Photo	


Grave No	152
Surname	Horgan
Photo No	328-329
Photo	


Grave No	090
Surname	Horgan
Photo No	198-199
Photo	

Grave No	272
Surname	Horgan
Photo No	573-575
Photo	

Grave No	036
Surname	Illegible
Photo No	079
Photo	

Grave No	003
Surname	Illegible
Photo No	007
Photo	

Grave No	263
Surname	Illegible
Photo No	556
Photo	

Grave No	042
Surname	Illegible
Photo No	095
Photo	

Grave No	230
Surname	Illegible
Photo No	492
Photo	

Grave No	170
Surname	Illegible
Photo No	369
Photo	


Grave No	137
Surname	Illegible
Photo No	297
Photo	

Grave No	107
Surname	Illegible
Photo No	241
Photo	

Grave No	073
Surname	Illegible
Photo No	165
Photo	

Grave No	300
Surname	Illegible
Photo No	722-723
Photo	

Grave No	214
Surname	Illegible
Photo No	474
Photo	

Grave No	221
Surname	Illegible
Photo No	479
Photo	

Grave No	103
Surname	Illegible
Photo No	233-235
Photo	

Grave No	105
Surname	Illegible
Photo No	239
Photo	

Grave No	298
Surname	Illegible
Photo No	717
Photo	

Grave No	110
Surname	Illegible
Photo No	247
Photo	


Grave No	080
Surname	Keane
Photo No	180-182
Photo	

Grave No	157
Surname	Kelliher
Photo No	341
Photo	


Grave No	126
Surname	Kelly
Photo No	275-276
Photo	


Grave No	248
Surname	Kelly
Photo No	525
Photo	

Grave No	241
Surname	Kelly
Photo No	511
Photo	


Grave No	172
Surname	Kelly
Photo No	372-373
Photo	


Grave No	242
Surname	Kelly
Photo No	512
Photo	

Grave No	039
Surname	Kenny
Photo No	086-089
Photo	

Grave No	285
Surname	Kerrisk
Photo No	607
Photo	


Grave No	186
Surname	Kerrisk
Photo No	402-403
Photo	


Grave No	185
Surname	Kerrisk
Photo No	401
Photo	


Grave No	184
Surname	Kerrisk
Photo No	400
Photo	


Grave No	106
Surname	Lacka
Photo No	240
Photo	


Grave No	112
Surname	Leary
Photo No	248
Photo	


Grave No	020
Surname	Lenihan
Photo No	047-048
Photo	


Grave No	213
Surname	Liddane
Photo No	469
Photo	


Grave No	040
Surname	Lucey
Photo No	090-091
Photo	

Grave No	060
Surname	Lynch
Photo No	135-136
Photo	

Grave No	051
Surname	Lynch
Photo No	116
Photo	

Grave No	049
Surname	Lynch
Photo No	111-114
Photo	

Grave No	133
Surname	Lynch
Photo No	289
Photo	

Grave No	183
Surname	Lyne
Photo No	398-399
Photo	

Grave No	139
Surname	Lyne
Photo No	300-301
Photo	

Grave No	123
Surname	M?ween?
Photo No	270
Photo	

Grave No	131
Surname	MacSween
Photo No	287
Photo	


Grave No	144
Surname	MacSweeney
Photo No	310-312
Photo	

Grave No	132
Surname	MacSweeney
Photo No	288
Photo	

Grave No	113
Surname	Mahony
Photo No	251-252
Photo	


Grave No	273
Surname	Mahony
Photo No	576
Photo	

Grave No	299
Surname	Mangan
Photo No	720-721
Photo	

Grave No	297
Surname	Mangan
Photo No	718-719
Photo	

Grave No	030
Surname	Mangan
Photo No	069-070
Photo	

Grave No	026
Surname	Mangan
Photo No	059-060
Photo	

Grave No	037
Surname	Mangan
Photo No	080-081
Photo	

Grave No	239
Surname	McCarthy
Photo No	507-508
Photo	

Grave No	079
Surname	McCarthy
Photo No	178-179
Photo	

Grave No	111
Surname	McCarthy
Photo No	249-250
Photo	


Grave No	240
Surname	McCarthy
Photo No	509-510
Photo	

Grave No	098
Surname	McCarthy
Photo No	221-222
Photo	


Grave No	097
Surname	McCarthy
Photo No	219-220
Photo	


Grave No	096
Surname	McCarthy
Photo No	217-218
Photo	

Grave No	119
Surname	McCarthy
Photo No	262-264
Photo	


Grave No	201
Surname	McCarthy
Photo No	437-438
Photo	


Grave No	182
Surname	McCarthy
Photo No	395, 397
Photo	

Grave No	121
Surname	McCarthy
Photo No	266-267
Photo	

Grave No	187
Surname	McCarthy
Photo No	404-412
Photo	

Grave No	192
Surname	McGillicuddy
Photo No	424
Photo	


Grave No	190
Surname	McGillicuddy
Photo No	419-421
Photo	

Grave No	189
Surname	McGillicuddy
Photo No	417-418
Photo	


Grave No	287
Surname	McGillicuddy
Photo No	609-611
Photo	


Grave No	191
Surname	McGillicuddy
Photo No	422-423
Photo	


Grave No	071
Surname	McSweeney
Photo No	160-162
Photo	

Grave No	143
Surname	McSweeney
Photo No	308-309
Photo	


Grave No	281
Surname	McSweeney
Photo No	668-669
Photo	

Grave No	205
Surname	Moriarty
Photo No	446-449
Photo	


Grave No	206
Surname	Moriarty
Photo No	450-452
Photo	

Grave No	207
Surname	Moriarty
Photo No	453-456
Photo	

Grave No	151
Surname	Morrissey
Photo No	326-327
Photo	

Grave No	155
Surname	Moynihán
Photo No	336-337
Photo	

Grave No	035
Surname	Moynihán
Photo No	077-078
Photo	

Grave No	029
Surname	Murphy
Photo No	067-068
Photo	


Grave No	271
Surname	O M?AHY
Photo No	572
Photo	

Grave No	075
Surname	O'Brien
Photo No	169-170
Photo	

Grave No	074
Surname	O'Brien
Photo No	166-168
Photo	

Grave No	146
Surname	O'Brien
Photo No	315-316
Photo	

Grave No	009
Surname	O'Brien
Photo No	018-019
Photo	

Grave No	171
Surname	O'Connor
Photo No	370-371
Photo	

Grave No	004
Surname	O'Connor
Photo No	008-009
Photo	

Grave No	028
Surname	O'Connor
Photo No	065-066
Photo	

Grave No	012
Surname	O'Connor
Photo No	022-023
Photo	

Grave No	006
Surname	O'Connor
Photo No	015
Photo	


Grave No	063
Surname	O'Connor
Photo No	140-142
Photo	


Grave No	181
Surname	O'Connor
Photo No	393-394
Photo	

Grave No	015
Surname	O'Connor
Photo No	029-031
Photo	

Grave No	222
Surname	O'Connor
Photo No	480-481
Photo	


Grave No	005
Surname	O'Connor
Photo No	010-014
Photo	


Grave No	164
Surname	O'Connor
Photo No	353-355
Photo	

Grave No	179
Surname	O'Connor
Photo No	388-390
Photo	

Grave No	197
Surname	O'Connor
Photo No	431
Photo	


Grave No	050
Surname	O'Donoghue
Photo No	115
Photo	

Grave No	180
Surname	O'Driscoll
Photo No	391-392
Photo	

Grave No	068
Surname	O'Gorman
Photo No	154-155
Photo	

Grave No	069
Surname	O'Gorman
Photo No	156-157
Photo	

Grave No	076
Surname	O'Grady
Photo No	171-172
Photo	

Grave No	165
Surname	O'Grady
Photo No	356-358
Photo	

Grave No	255
Surname	O'Leary
Photo No	534-535,
Photo	

Grave No	262
Surname	O'Leary
Photo No	554-555
Photo	


Grave No	210
Surname	O'Leary
Photo No	461-463
Photo	


Grave No	085
Surname	O'Leary
Photo No	191
Photo	


Grave No	261
Surname	O'Leary
Photo No	552-553
Photo	


Grave No	199
Surname	O'Leary
Photo No	432-433
Photo	


Grave No	173
Surname	O'Leary
Photo No	374-375
Photo	


Grave No	249
Surname	O'Leary
Photo No	526-527
Photo	

Grave No	250
Surname	O'Leary
Photo No	528-529
Photo	

Grave No	200
Surname	O'Leary
Photo No	434-436
Photo	

Grave No	274
Surname	O'Mahony
Photo No	577-578
Photo	

Grave No	217
Surname	O'Mahony
Photo No	472-473
Photo	


Grave No	081
Surname	O'Mahony
Photo No	183-184
Photo	


Grave No	145
Surname	O'Mahony
Photo No	313-314
Photo	

Grave No	021
Surname	O'Meara
Photo No	049-051
Photo	

Grave No	047
Surname	O'Niell
Photo No	106-107
Photo	

Grave No	266
Surname	Oremin
Photo No	561
Photo	

Grave No	041
Surname	O'Riordan
Photo No	092-094
Photo	


Grave No	280
Surname	O'Riordan, O'Sullivan, Sad
Photo No	594-596
Photo	


Grave No	174
Surname	O'Sullivan
Photo No	376-377
Photo	

Grave No	128
Surname	O'Sullivan
Photo No	278
Photo	

Grave No	225
Surname	O'Sullivan
Photo No	484
Photo	

Grave No	127
Surname	O'Sullivan
Photo No	277
Photo	

Grave No	216
Surname	O'Sullivan
Photo No	471
Photo	


Grave No	301
Surname	O'Sullivan
Photo No	627-628
Photo	

Grave No	156
Surname	O'Sullivan
Photo No	338-340
Photo	

Grave No	279
Surname	O'Sullivan
Photo No	591-593
Photo	


Grave No	226
Surname	O'Sullivan
Photo No	485
Photo	


Grave No	229
Surname	O'Sullivan
Photo No	490-491
Photo	

Grave No	305
Surname	O'Sullivan
Photo No	640-642
Photo	

Grave No	286
Surname	O'Sullivan
Photo No	608
Photo	

Grave No	125
Surname	O'Sullivan
Photo No	273-274
Photo	

Grave No	302
Surname	O'Sullivan
Photo No	629-631
Photo	

Grave No	211
Surname	O'Sullivan
Photo No	464-466
Photo	


Grave No	258
Surname	O'Sullivan
Photo No	537-539
Photo	


Grave No	061
Surname	O'Sullivan
Photo No	137-138
Photo	

Grave No	167
Surname	O'Sullivan
Photo No	361-364
Photo	

Grave No	203
Surname	O'Sullivan
Photo No	443
Photo	

Grave No	259
Surname	O'Sullivan
Photo No	541-542
Photo	

Grave No	166
Surname	O'Sullivan
Photo No	359-360
Photo	

Grave No	023
Surname	Picott
Photo No	054
Photo	


Grave No	134
Surname	Pleamonn, Fleming
Photo No	290-292
Photo	

Grave No	162
Surname	Riordan
Photo No	349-350
Photo	

Grave No	044
Surname	Riordan
Photo No	099-102
Photo	

Grave No	016
Surname	Riordan
Photo No	032
Photo	

Grave No	116
Surname	Ryan
Photo No	256-258
Photo	

Grave No	177
Surname	Ryan
Photo No	382-383
Photo	


Grave No	292
Surname	Ryan
Photo No	701
Photo	

Grave No	122
Surname	Ryan
Photo No	268-269
Photo	

Grave No	067
Surname	Scannell
Photo No	151-153
Photo	


Grave No	093
Surname	Shahan
Photo No	205-206
Photo	


Grave No	057
Surname	Sheahan
Photo No	127-129
Photo	

Grave No	056
Surname	Sheahan
Photo No	125-126
Photo	

Grave No	083
Surname	Sheahan, O'Keefe
Photo No	186-187
Photo	

Grave No	232
Surname	Sheehan
Photo No	497
Photo	

Grave No	233
Surname	Sheehan
Photo No	498, 500
Photo	

Grave No	234
Surname	Sheehan
Photo No	501
Photo	

Grave No	235
Surname	Sheehan
Photo No	502-503
Photo	

Grave No	236
Surname	Sheehan
Photo No	504
Photo	

Grave No	045
Surname	Smleabam?
Photo No	103
Photo	

Grave No	228
Surname	Spillane
Photo No	488-489
Photo	

Grave No	059
Surname	Sullivan
Photo No	133-134
Photo	

Grave No	224
Surname	Sullivan
Photo No	483
Photo	

Grave No	001
Surname	Tangney
Photo No	001-003
Photo	

Grave No	055
Surname	Tangney
Photo No	124
Photo	

Grave No	054
Surname	Tangney
Photo No	123
Photo	

Grave No	253
Surname	Teahan
Photo No	532
Photo	

Grave No	254
Surname	Teahan
Photo No	533
Photo	

Grave No	048
Surname	Teahan
Photo No	108-110
Photo	


Grave No	252
Surname	Teahan
Photo No	531
Photo	

Grave No	202
Surname	Walsh
Photo No	439-442
Photo	

Appendix 2 - Unnamed Headstones and Gravemarkers

Grave Number	Type	Notes	Photo Numbers
082	Grave	Iron cross	185
089	Grave	Cast iron cross	197
215	Grave	Iron cross	470
246	Grave	Iron cross	517
265	Grave	Iron cross	560
320	Grave	Iron cross in the SW corner of graveyard, moved and not in situ	622

Appendix 3 - Tombs


Grave No	294
Surname	Barry?
Photo No	704-709
Photo	

Grave No	095
Surname	Healy
Photo No	212-216
Photo	


Grave No	307
Surname	Illegible
Photo No	644-647
Photo	


Grave No	101
Surname	Illegible
Photo No	226-227
Photo	

Grave No	129
Surname	Illegible
Photo No	279-280
Photo	

Grave No	136
Surname	Illegible
Photo No	294-296
Photo	

Grave No	231
Surname	Illegible
Photo No	493-496
Photo	

Grave No	289
Surname	Illegible
Photo No	694-696
Photo	


Grave No	293
Surname	Illegible
Photo No	702-703
Photo	

Grave No	295
Surname	Illegible
Photo No	710-712
Photo	

Grave No	319
Surname	Illegible
Photo No	689-692
Photo	

Grave No	310
Surname	Illegible
Photo No	651-655
Photo	

Grave No	312
Surname	Illegible
Photo No	656-659
Photo	


Grave No	313
Surname	Illegible
Photo No	663-665
Photo	

Grave No	314
Surname	Illegible
Photo No	671-674
Photo	

Grave No	315
Surname	Illegible
Photo No	675-677
Photo	

Grave No	316
Surname	Illegible
Photo No	678-681
Photo	

Grave No	317
Surname	Illegible
Photo No	682-685
Photo	

Grave No	318
Surname	Illegible
Photo No	686-688
Photo	

Grave No	311
Surname	Lane
Photo No	656, 660
Photo	

Grave No	130
Surname	O'Leary
Photo No	282-286
Photo	

Grave No	296
Surname	Riordan
Photo No	713-716
Photo	

Grave No	094
Surname	Sheahan
Photo No	207-211
Photo	