

Archaeological Survey,  
Kilfeighney Graveyard,  
Co. Kerry.



September 2010

Client: The Heritage Office,  
Kerry County Council,  
County Buildings,  
Ratass,  
Tralee,  
Co. Kerry.

RMP No.: KE016-066

Archaeological  
Surveyor: Daire Dunne

Written by: Laurence Dunne

**Contact details:**

3 Lios na Lohart, Ballyvelly, Tralee,  
Co. Kerry.  
Tel.: 0667120706  
E-mail: [lar@ldarch.ie](mailto:lar@ldarch.ie)  
Web Site: [www.ldarch.ie](http://www.ldarch.ie)

## Table of Contents

---

Introduction.....	2
Site Location .....	3
General .....	3
Medieval parish church.....	3
Approach and parking .....	4
Entrance .....	4
Services & Signage .....	5
Boundaries .....	5
Pathways .....	5
Tombs .....	6
Named Headstones .....	7
Graveslabs .....	7
Plaques .....	7
Unnamed Gravemarkers .....	8
Summary of recommendations .....	8
References.....	10
Figures .....	12
Plates .....	14
Appendix 1 Tombs .....	21
Appendix 2 Named Headstones .....	26
Appendix 3 Graveslabs .....	60
Appendix 4 Plaques .....	61

Copyright Notice: Please note that all original information contained within this report, including all original drawings, photographs, text and all other printed matter deemed to be the writer's, remains the property of the writer and Laurence Dunne Archaeology and so may not be reproduced or used in any form without the written consent of the writer or Laurence Dunne Archaeology.

## List of Figures

<b>Figure 1:</b> Site location map. Extract from OSI online mapping. Kilfeighney graveyard encircled. ....	12
<b>Figure 2:</b> Archaeological survey plan of Kilfeighney church and graveyard. ....	13

## List of Plates

<b>Plate 1:</b> View of old medieval section of Kilfeighney graveyard from east.....	14
<b>Plate 2:</b> View of new section of Kilfeighny graveyard from east beside entrance .....	14
<b>Plate 3:</b> View south-west of interior collapsing south elevation of Kilfeighney church .....	15
<b>Plate 4:</b> View of Kilfeighny church from north-west. Note recently inappropriately repaired tomb.....	15
<b>Plate 5:</b> View of collapsing south-west section of south elevation of Kilfeighney church.....	16
<b>Plate 6:</b> View of Kilfeighny church from north-east .....	16
<b>Plate 7:</b> View north of parking area outside boundary wall of new section of Kilfeighney graveyard.....	17
<b>Plate 8:</b> View of entrance to new section of Kilfeighney graveyard .....	17
<b>Plate 9:</b> View of entrance to old medieval section of Kilfeighney graveyard. Note stile on left .....	18
<b>Plate 10:</b> View south of interior south-east area of old medieval Kilfeighney graveyard.....	18
<b>Plate 11:</b> View of collapsed tomb (TB14).....	19
<b>Plate 12:</b> View of overgrown tomb (TB30). ....	19
<b>Plate 13:</b> View of completely collapsed tomb (TB22). ....	20
<b>Plate 14:</b> Close up detail of 1766 headstone of John Kealiher .....	20

**Townland:** Kilfeighny North

**Parish:** Kilfeighny

**Barony:** Clanmaurice

**Local name of graveyard:** Kilfeighny

**ITM Co-ords:** E492081, N626396

**RMP No.:** KE016-066

**No. of tombs:** 30

**No. of named headstones:** 298

**No. of graveslabs:** 2

**No. of plaques:** 3

**No. of unnamed gravemarkers:** 15

# 1. Introduction

---

Kilfeighny church and graveyard were surveyed using a Magellan ProMark 3 Rover and Base station and presented in Irish Transverse Mercator (ITM). The GPS graveyard survey datasets were exported using Hangle software from GPS Ireland and then exported into AutoCAD and finished using Adobe Illustrator. Reference numbers mentioned in the main body of the report relate to the ID point given when the survey was undertaken (see A3 plan, Figure 2 below). A digital photographic record and surname database was also compiled to complement the cartographic survey (see Appendices). Digital photographs of all the features within the graveyard are referenced in the appendix and all photographs are included on the attached disc.

The survey was undertaken with due regard to:

- Conservation principles as produced by ICOMOS in the Venice and Burra Charters
- The publication in 2004 of the Architectural Heritage Protection-Guidelines for Planners by the DoEHLG, (now DAHG)
- The heritage objectives as outlined and adopted in the current Kerry County Council Development Plan 2009-2015, Built Heritage (Chapter 10)

The Convention for the Protection of the Architectural Heritage of Europe was signed at the Granada Convention in 1985 and ratified by Ireland in 1997. The conservation aims as stated in the Burra Charter are for the retention or restoration of historical significance with the minimum of physical intervention and that such intervention work be reversible, maintain the structure's character and setting and that all conservation works should be undertaken following comprehensive research.

An information booklet on care and maintenance for tombs should be compiled and supplied to the relevant parish church.

All of these graveyards are recorded monuments protected under the National Monuments (Amendment) Act 1994 and under the jurisdiction of Kerry County Council. All proposed works should be carried out by experience competent personnel under expert archaeological / architectural guidance and supervision. As these sites are recorded monuments conservation and restoration works can only be carried out under license from the National Monuments Service of the Dept. of Environment, Heritage and Local Gov.

## 2. Site Location

---

The site of Kilfeighny church and graveyard is situated in Kilfeighny North townland approximately 12km south-east of Listowel and *circa* 16 km north of Tralee (Figure 1). The site is situated on sloping, low lying ground at OD 25m with locally restricted views (Plate 1).

## 3. General

---

The medieval church and graveyard of Kilfeighny, (*Cill Fhiachna*) is recorded in the Record of Monuments & Places, (RMP), KE016-066.

The church of Ficothna (Fiachna) in Odorna deanery (Abbeydorney) was valued in 1302 for tithes of 13s 4d Hickson 1883, 300). According to King, St. Fiachna was a disciple of St. Cartage Mochuda who assigned a cell in the country of Torna's (Odorna) posterity (King 1986, 191).

According to Charles Smith, half the tithes of *Kilfeighnagh* parish were collected for the chantorship of Ardfert (Smith 1756, 36).

## 4. Medieval parish church

---

The small ruined medieval parish church of Kilfeighny is eccentrically disposed within a sub-rectangular graveyard whose size has been doubled in the recent past by the addition of a large new burial ground along its northern limits. The overall graveyard is well maintained, open, uncluttered and virtually devoid of trees (Plates 1,2). The graveyard is enclosed by a rubble stone wall around the old medieval graveyard area while a modern concrete block wall encloses the new burial ground, (see Boundaries below). Kilfeighny contains thirty tombs that are generally dispersed within and in close proximity to the ruinous medieval church (Figure 2).

The relict remains of the medieval church is constructed with uncoursed rubble masonry of local sandstone bedded in lime mortar and is in a dangerous condition (Plates 3-4).

The structure appears to have a separation between nave and chancel. However, the wanton destruction of its walls and the presence of large 19th century tombs make it impossible to determine the construction chronology or morphology. The church was in ruins when inspected by Thomas O'Connor in 1841 (O'Donovan 1983, 38). Glebe lands of *circa* 18 acres were provided for the living to the north and south of the graveyard.

The ruins are in such a dangerous rag order that Kerry County Council have erected warning signs (Plates 5-6). The west gable has completely disappeared while there are three breaches on the south elevation. Four buttresses were constructed along the south elevation and these are now also robbed out and denuded as well.

#### 4.1 Recommendations

The ruinous medieval church is in a dangerous state and essential remedial / conservation works are required to retain the existing relict remains and also for H&S considerations. This remedial work should be undertaken by qualified personnel following a targeted conservation structural report.

### 5. Approach and parking

Kilfeighny is approached from a third class road north from Kilflynn and south from Lixnaw . There is ample carparking provided along the roadway (Plate 7 & Figure 2).

### 6. Entrance

The main entrance into the modern graveyard is amply provided through a pair of iron gates set within a recessed entranceway that provides access for vehicular traffic directly into the newer burial ground area (Plate 8). An older entrance gate, set within a curving stone recess, provides pedestrian access into the older graveyard area to the south. A stone step-stile is also accommodated in the entrance (Figure 2 & Plate 9).

#### 6.1 Recommendations

No recommendations necessary

## 7. Services & Signage

There were no water or waste collection services provided at the time of this survey but works by KCC were ongoing at the time and this may now be remedied.

### 7.1 Recommendations

Water and waste collection should be provided.

## 8. Boundaries

The graveyard is enclosed by an uncoursed rubble stone wall, 1.4m in height along *circa* 50% of its entire boundary essentially around the older graveyard area. The remainder is enclosed by a modern concrete block wall-dash rendered (Plate 7). Apart from some ivy on the older rubble stone wall there are no breaches and are in general good order, (Plate 10).

### 8.1 Recommendations

The ivy should be kept in check otherwise no further recommendations necessary.

## 9. Pathways

There is a formal tarred pedestrian path extending around the entire inner perimeter of the old burial ground (Figure 2 & Plate 10). Otherwise a tarred vehicular accessway is provided that services the entire newer burial ground. Connected to this is a network of paths throughout the modern burials (Figure 2).

There are no other paths or desire lines in the interior of the old graveyard which is well maintained and grass kept low.

### 9.1 Recommendations

No recommendations necessary



## 10. Tombs

There are thirty, (30), tombs within the old medieval graveyard disposed around outside the southern limits of the church while six are within and four others abutt the exterior of the structure (Figure 2). Most of the tombs are the haunched 'strong-box' type. Four are ashlar while the remainder are constructed with rubble stone and rendered or partially rendered. A flat rectangular tomb (24) at the west end of the church has recently been inappropriately repaired (Figure 2 & Plate 4). A number of the tombs in Kilfeighny are in a poor state with many requiring much needed attention (Plates 11-12). Eleven tombs are heavily overgrown, a similar number are partially collapsed and in need of repair and maintenance while four are entirely collapsed (Plate 13 & Appendix 1).

### 10.1 Recommendations

Specialist work is required to preserve, repair, clean and restore several of the tombs at Kilfeighny. A number will require careful rebuilding. The dense overgrowth on some should be carefully removed and the tombs re-examined by an experienced archaeologist for possible re-used architectural fragments or features.

Work should only be undertaken by skilled masons with a proven track record of working with historic structures, ashlar masonry as well as contemporary materials and lime mortar.

The grass and ivy growth on the tombs should only be fully removed as the primary element of an agreed inclusive strategy of repairs and other conservation and restoration works. The illegible or partially legible inscriptions should be cleaned and fully recorded.

All work on these historic tombs should be undertaken with expert archaeological advice and guidance.

## 11. Named Headstones

There are 298 recorded named headstones in total at Kilfeighny of which 131 are disposed in regular ordered rows in the new burial ground area (Figure 2). The earliest graveslab recorded in the medieval burial ground records the death of William Kealiher who died in 1766, (Plate 14 & see Appendix 2) for images of all named headstones). The vast majority

are in good order however a few of the 'Celtic' style type in the older area are completely engulfed in ivy. A large unusual headstone to Catherine O'Halloran in the church has partially collapsed while another, (Barry HS No. 186), lies shattered on the ground. Many of the headstones in the medieval burial ground area also require professional cleaning as the lichen has made the inscriptions virtually illegible.

A single headstone was inscribed in Irish. This unusual Celtic revivalist stone is also painted in a variety of colours (HS No.175).

### 11.1 Recommendations

The headstones are in a general good state of preservation with only two shattered and should be repaired. White lichen is present and pervasive on some that obscures the memorial inscription. These are few and should be properly cleaned under expert advice only. They should not be cleaned with a power sander or wire brush.

## 12. Graveslabs

There are two horizontal rectangular graveslabs in Kilfeighny the inscription of one is illegible while the second records the death of Rev. James Fuller C.C of Castlegregory who died in 1898 (Appendix 3).

## 13. Plaques

Three large gable type plaques were recorded within the ruined church. Two of which require remedial work (Appendix 4).

## 14. Unnamed Gravemarkers

Dispersed around the S, SW & E limits of the ruined church are fifteen unhewn grave-markers. These unnamed gravemarkers are denoted on the plan of the graveyard as blue triangles (Figure 2). It is evident from the spatial patterning of them that they reflect an informal grave-setting in that the ground around them is usually simply grass without a formal plot.

## 14.1 Recommendations

The unnamed headstones and their associated informal grass covered graves should be retained and protected without further intrusion from nearby formalised grave settings. No burials should take place in these informal burial areas unless proof of ownership can be established.

## 15. Summary of recommendations for future management/conservation of Kilfeighny church & graveyard

---

- The ruinous medieval church is in a dangerous state and essential remedial / conservation works are required to retain the existing relict remains and also for H & S considerations. This work should be undertaken following a targeted conservation structural report.
- Services, including water and waste collection should be provided.
- The ivy now established on the boundary walls should be severely cut back or removed before it becomes pervasive.
- All vegetation on the tombs should be cut back and removed. The tombs should then be reconstructed, repaired and repointed sensitive to their original construction. The render should be replaced sensitive to the original construction.
- The ivy and other growth on the tombs should only be fully removed as the primary element of an agreed strategy of repairs and other conservation and restoration works. Otherwise ivy and other growth should be simply cut back and maintained at a controllable level.
- Cleaning, conservation and restoration works should only be carried out by qualified personnel under archaeological supervision.
- An all weather information board similar to one already existing at Killury graveyard, in Lissycurrag townland near Causeway, should be established at a suitable location at the graveyard, most likely beside the entrance gate on its interior.
- *The Care and Conservation of Graveyards*, a publication from The Office of Public Works (OPW) is recommended reading for future maintenance of the church and graveyard.

- An informative booklet on Kilfeighny should be compiled by Kerry County Council / NMS / OPW and available locally. It should include helpful tips for parishioners on caring for the graveyard, and the individual plots, as well as giving advice about works which may professional services such as the cleaning of old headstones etc.

### **Note on Recommendations**

**All recommendations as set out above are recommendations only based on visual site fieldwork undertaken by the writer. No invasive or other intervention work was undertaken in the course of producing this report. Access into the surviving church tower was not possible as the entrance was boarded up. Ultimately, no responsibility will be accepted by the writer with regard to the undertaking of the conservation work as recommended in this report and based only on visual inspection. The ultimate decision on recommendations etc rests with Kerry County Council and the National Monuments Service of the Dept. of Environment Heritage and Local Government.**

## 16. References

---

- Barrington, T.J. 1976. *Discovering Kerry*, Mount Salus Press, Dublin.
- Bradley, J and Halpin, A. 1984. Urban Archaeology Survey, Part XIV. Unpublished Survey by the Office of Public Works.
- Burra Charter 1979. (*Charter for the Conservation of Places of Cultural Significance*). Australia.
- Condit, E (ed.). 1987. *Recording the Past from Ancient Churchyards and Other Sources*. Wordwell Ltd., Dublin 2.
- County Kerry Development Plan, 2009-2015.
- Fitzpatrick, E (ed). 1995. *The Care and Conservation of Graveyards*. Stationary Office, Dublin.
- Granada Convention 1985. (*Convention for the Protection of the Architectural Heritage of Europe*). Granada.
- Heritage Council, 1999. *Regulatory Environment for the Management and Repair of Historic Buildings*. Dublin.
- Hickson, M.A. 1883. *Notes on Kerry Topography*, Journal of the Royal Historical and Archaeological Association of Ireland, VI, 1883-4.
- Hutchinson, S. 2003. *Towers, Spires & Pinnacles- A History of the cathedrals and churches of the Church of Ireland*, Wordwell Press, Bray, Co. Wicklow.
- ICOMOS, 1990. *Guide to Recording Historic Buildings*. London.
- King, J. 1931. *County Kerry Past and Present*, Facsimile edition Mercier Press, Cork, 1986.
- Leask, H. G. 1985. *Irish Churches and Monastic Buildings*, Vol. 3, Dundalgan Press, Dundalk.

National Inventory of Architectural Heritage, 2002, *Survey of the Architectural Heritage of County Kerry*, Dúchas the Heritage Service, Dublin.

National Monuments Service, DoEHLG, online database, [www.archaeology.ie](http://www.archaeology.ie)

O'Donovan, J. 1841. *The Antiquities of County Kerry*, Royal Carbery Books facsimile edition 1983.

Office of Public Works, 1995. *The Care and Conservation of Graveyards*. Stationary Office, Dublin.

O'Shea, K. 2005. *The Diocese of Kerry, Formerly Ardfert*, Éditions du Signe, Strasbourg, France.

OSNB, 'Ordnance Survey Name Books', 1841. Mss Ordnance Survey Office, Dublin.

Parsons, D. 1998. *Churches and Chapels: Investigating Places of Worship*, Council for British Archaeology, York.

Record of Monuments & Places, 1997. Archaeological Survey of Ireland, OPW, Dublin.

Royal Institute of the Architects of Ireland, 1995. *Guidelines for the Conservation of Buildings*. Dublin.

Smith, C. 1756. *The Ancient and Present State of the County of Kerry*, Facsimile edition Mercier Press Cork, 1979.

Tarrant, B. and O'Connell, G. 1990. *North Kerry Landscape*, Dublin.

Toal, C. 1995. *North Kerry Archaeological Survey*, Brandon Books, Dingle, Co. Kerry.

Venice Charter 1964. (*Charter for the Conservation and Restoration of Monuments and Sites*, Venice.

## 17. Figures



**Figure 1:** Site location map. Extract from OSI online mapping. Kilfeighney graveyard encircled.

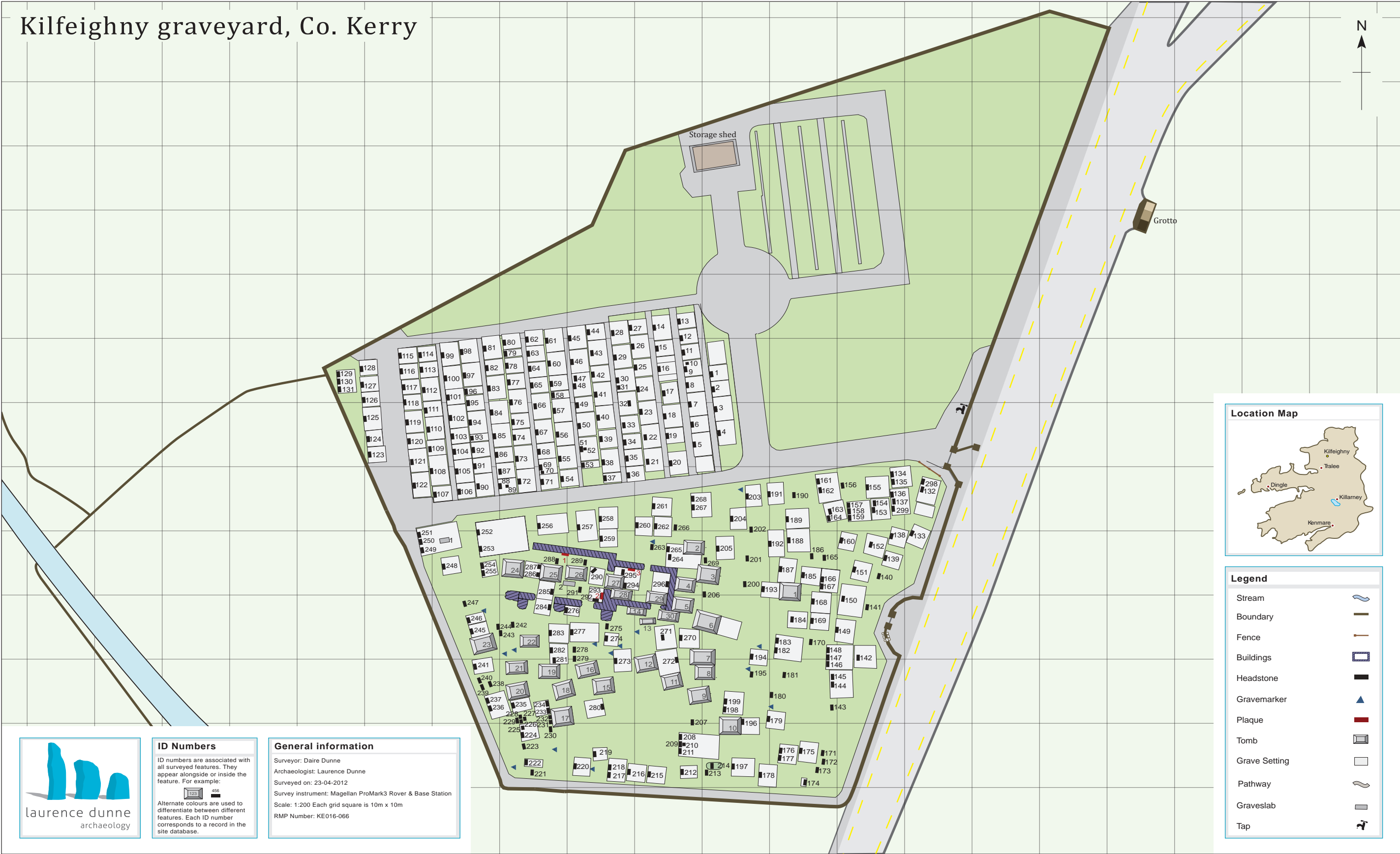


Figure 2: Archaeological survey plan of Kilfeighney church and graveyard.



## 18. Plates



**Plate 1:** View of old medieval section of Kilfeighney graveyard from east



**Plate 2:** View of new section of Kilfeighney graveyard from east beside entrance



**Plate 3:** View south-west of interior collapsing south elevation of Kilfeighney church



**Plate 4:** View of Kilfeighny church from north-west. Note recently inappropriately repaired tomb



**Plate 5:** View of collapsing south-west section of south elevation of Kilfeighney church



**Plate 6:** View of Kilfeighney church from north-east



**Plate 7:** View north of parking area outside boundary wall of new section of Kilfeighney graveyard



**Plate 8:** View of entrance to new section of Kilfeighney graveyard



**Plate 9:** View of entrance to old medieval section of Kilfeighney graveyard. Note stile on left



**Plate 10:** View south of interior south-east area of old medieval Kilfeighney graveyard



**Plate 11:** View of collapsed tomb (TB14).



**Plate 12:** View of overgrown tomb (TB30).



**Plate 13:** View of completely collapsed tomb (TB22).




**Plate 14:** Close up detail of 1766 headstone of John Kealiher

## 19. Appendix 1 Tombs

<b>Surname:</b>	Brown
<b>Tomb No:</b>	8
<b>Photo No:</b>	165-0068 0069
	


<b>Notes:</b>	
Collapsed	N
Open	N
Rendered	P
Overgrown	P

<b>Surname:</b>	Mc Carthy
<b>Tomb No:</b>	4
<b>Photo No:</b>	165-0138 0139
	


<b>Notes:</b>	
Collapsed	N
Open	N
Rendered	N
Overgrown	N

<b>Surname:</b>	Murphy
<b>Tomb No:</b>	5
<b>Photo No:</b>	101-2206 2207
	


<b>Notes:</b>	
Collapsed	N
Open	N
Rendered	Y
Overgrown	N

<b>Surname:</b>	Kealiher
<b>Tomb No:</b>	19
<b>Photo No:</b>	101-2233 2234
	

<b>Notes:</b>	Interred 1766
Collapsed	N
Open	N
Rendered	P
Overgrown	N

<b>Surname:</b>	Mc Carthy
<b>Tomb No:</b>	15
<b>Photo No:</b>	101-2225 2226
	

<b>Notes:</b>	
Collapsed	N
Open	N
Rendered	N
Overgrown	N

<b>Surname:</b>	O'Halloran
<b>Tomb No:</b>	25
<b>Photo No:</b>	101-2246 2247
	

<b>Notes:</b>	
Collapsed	N
Open	N
Rendered	N
Overgrown	N



**Surname:** Quilter  
**Tomb No:** 10  
**Photo No:** 165-0051 0052



**Notes:**

Collapsed N Open N Rendered P Overgrown N

**Surname:** Reidy  
**Tomb No:** 6  
**Photo No:** 165-0065 0066



**Notes:**

Collapsed N Open N Rendered Y Overgrown N

**Surname:** Stack  
**Tomb No:** 9  
**Photo No:** 165-0070 0071



**Notes:**

Collapsed N Open N Rendered P Overgrown N

**Surname:** Quilter  
**Tomb No:** 1  
**Photo No:** 165-0037 0038



**Notes:**

Collapsed N Open N Rendered N Overgrown N

**Surname:** Stack  
**Tomb No:** 29  
**Photo No:** 101-2265 2266



**Notes:**

Collapsed N Open N Rendered Y Overgrown N


**Surname:** Stack  
**Tomb No:** 3  
**Photo No:** 165-0062 0063



**Notes:**

Collapsed N Open N Rendered P Overgrown N

**Surname:** Stack  
**Tomb No:** 27  
**Photo No:** 101-2259 2260



**Notes:**

Collapsed N Open N Rendered N Overgrown P


**Surname:** Trant  
**Tomb No:** 18  
**Photo No:** 101-2229 2232



**Notes:**

Collapsed N Open N Rendered P Overgrown N

**Surname:** Unknown  
**Tomb No:** 30  
**Photo No:** 101-2218



**Notes:**

Collapsed N Open N Rendered P Overgrown P

**Surname:** Trant  
**Tomb No:** 16  
**Photo No:** 101-2223 2224



**Notes:**

Collapsed N Open N Rendered Y Overgrown N


**Surname:** Unknown  
**Tomb No:** 23  
**Photo No:** 165-0110



**Notes:**

Collapsed N Open N Rendered Y Overgrown N

**Surname:** Unknown  
**Tomb No:** 7  
**Photo No:** 165-0067



**Notes:**

Collapsed N Open N Rendered P Overgrown Y

**Surname:** Unknown  
**Tomb No:** 2  
**Photo No:** 165-0136



**Notes:**

Collapsed N Open N Rendered N Overgrown N


**Surname:** Unknown  
**Tomb No:** 12  
**Photo No:** 101-2212



**Notes:**

Collapsed N Open N Rendered N Overgrown P

**Surname:** Unknown  
**Tomb No:** 17  
**Photo No:** 101-2228



**Notes:**

Collapsed N Open N Rendered N Overgrown Y

**Surname:** Unknown  
**Tomb No:** 11  
**Photo No:** 101-2211



**Notes:**

Collapsed N Open N Rendered P Overgrown P

**Surname:** Unknown  
**Tomb No:** 13  
**Photo No:** 101-2217



**Notes:**

Collapsed N Open N Rendered P Overgrown N

**Surname:** Unknown  
**Tomb No:** 22  
**Photo No:** 101-2238



**Notes:**

Collapsed P Open N Rendered N Overgrown N

**Surname:** Unknown  
**Tomb No:** 21  
**Photo No:** 101-2239



**Notes:**

Collapsed ☒ Open ☐ Rendered ☐ Overgrown ☐


**Surname:** Unknown  
**Tomb No:** 24  
**Photo No:** 101-2243



**Notes:**

Collapsed ☐ Open ☐ Rendered ☒ Overgrown ☐


**Surname:** Unknown  
**Tomb No:** 28  
**Photo No:** 101-2261



**Notes:**

Collapsed ☐ Open ☐ Rendered ☐ Overgrown ☒

**Surname:** Unknown  
**Tomb No:** 20  
**Photo No:** 101-2240



**Notes:**

Collapsed ☐ Open ☐ Rendered ☒ Overgrown ☒


**Surname:** Unknown  
**Tomb No:** 26  
**Photo No:** 101-2251



**Notes:**

Collapsed ☐ Open ☐ Rendered ☒ Overgrown ☐

**Surname:** Unknown  
**Tomb No:** 14  
**Photo No:** 101-2216




**Notes:**


Collapsed ☒ Open ☐ Rendered ☐ Overgrown ☐

## 20. Appendix 2 Named Headstones


<b>Surname:</b>	Barry
<b>Grave No:</b>	145
<b>Photo No:</b>	164-0985



<b>Surname:</b>	Barry
<b>Grave No:</b>	186
<b>Photo No:</b>	165-0040



<b>Surname:</b>	Barry
<b>Grave No:</b>	87
<b>Photo No:</b>	164-0907



<b>Surname:</b>	Barry
<b>Grave No:</b>	144
<b>Photo No:</b>	164-0984




<b>Surname:</b>	Barton
<b>Grave No:</b>	72
<b>Photo No:</b>	164-0892




<b>Surname:</b>	Beasley
<b>Grave No:</b>	254
<b>Photo No:</b>	165-0121




<b>Surname:</b>	Beasley
<b>Grave No:</b>	255
<b>Photo No:</b>	165-0122



<b>Surname:</b>	Behan
<b>Grave No:</b>	126
<b>Photo No:</b>	164-0955




<b>Surname:</b>	Behan
<b>Grave No:</b>	166
<b>Photo No:</b>	165-0007




<b>Surname:</b>	Behan
<b>Grave No:</b>	167
<b>Photo No:</b>	165-0008




<b>Surname:</b>	Behane
<b>Grave No:</b>	152
<b>Photo No:</b>	164-0992



<b>Surname:</b>	Boyd
<b>Grave No:</b>	50
<b>Photo No:</b>	164-0871



<b>Surname:</b>	Brosnan
<b>Grave No:</b>	28
<b>Photo No:</b>	164-0849




<b>Surname:</b>	Brosnan
<b>Grave No:</b>	5
<b>Photo No:</b>	164-0826




<b>Surname:</b>	Brosnan
<b>Grave No:</b>	125
<b>Photo No:</b>	164-0954



<b>Surname:</b>	Browne
<b>Grave No:</b>	128
<b>Photo No:</b>	164-0957



<b>Surname:</b>	Browne
<b>Grave No:</b>	276
<b>Photo No:</b>	101-2219




<b>Surname:</b>	Buckley
<b>Grave No:</b>	51
<b>Photo No:</b>	164-0872




<b>Surname:</b>	Buckley
<b>Grave No:</b>	52
<b>Photo No:</b>	164-0872



<b>Surname:</b>	Byrne
<b>Grave No:</b>	140
<b>Photo No:</b>	164-0980



<b>Surname:</b>	Byrne
<b>Grave No:</b>	112
<b>Photo No:</b>	164-0941



<b>Surname:</b>	Canty
<b>Grave No:</b>	122
<b>Photo No:</b>	164-0951



<b>Surname:</b>	Carroll
<b>Grave No:</b>	283
<b>Photo No:</b>	101-2237



<b>Surname:</b>	Carroll
<b>Grave No:</b>	13
<b>Photo No:</b>	164-0834



<b>Surname:</b>	Casey
<b>Grave No:</b>	95
<b>Photo No:</b>	164-0924




<b>Surname:</b>	Casey
<b>Grave No:</b>	174
<b>Photo No:</b>	165-0015




<b>Surname:</b>	Casey
<b>Grave No:</b>	165
<b>Photo No:</b>	165-0006




<b>Surname:</b>	Connors
<b>Grave No:</b>	180
<b>Photo No:</b>	165-0032




<b>Surname:</b>	Conroy
<b>Grave No:</b>	33
<b>Photo No:</b>	164-0853



<b>Surname:</b>	Conway
<b>Grave No:</b>	35
<b>Photo No:</b>	164-0855




<b>Surname:</b>	Costelloe
<b>Grave No:</b>	86
<b>Photo No:</b>	164-0906



<b>Surname:</b>	County
<b>Grave No:</b>	127
<b>Photo No:</b>	164-0956




<b>Surname:</b>	Cronin
<b>Grave No:</b>	203
<b>Photo No:</b>	165-0059




<b>Surname:</b>	Cronin
<b>Grave No:</b>	156
<b>Photo No:</b>	164-0996



<b>Surname:</b>	Cronin
<b>Grave No:</b>	34
<b>Photo No:</b>	164-0854



<b>Surname:</b>	Cronin
<b>Grave No:</b>	141
<b>Photo No:</b>	164-0981





**Surname:** Cronin  
**Grave No:** 201  
**Photo No:** 165-0057



**Surname:** Crowley  
**Grave No:** 168  
**Photo No:** 165-0009



**Surname:** Crowley  
**Grave No:** 223  
**Photo No:** 165-0088



**Surname:** Curran  
**Grave No:** 123  
**Photo No:** 164-0952



**Surname:** Daly  
**Grave No:** 181  
**Photo No:** 165-0033



**Surname:** Daughton  
**Grave No:** 240  
**Photo No:** 165-0105



**Surname:** Daughton  
**Grave No:** 104  
**Photo No:** 164-0933



**Surname:** Daughton  
**Grave No:** 91  
**Photo No:** 164-0920



**Surname:** Daughton  
**Grave No:** 82  
**Photo No:** 164-0902




**Surname:** Davis  
**Grave No:** 139  
**Photo No:** 164-0979



**Surname:** Deane  
**Grave No:** 176  
**Photo No:** 165-0018



**Surname:** Delaney  
**Grave No:** 44  
**Photo No:** 164-0864




**Surname:** Dillon  
**Grave No:** 80  
**Photo No:** 164-0900




**Surname:** Dillon  
**Grave No:** 32  
**Photo No:** 164-0852




**Surname:** Dobbins  
**Grave No:** 29  
**Photo No:** 164-0850




**Surname:** Donnell  
**Grave No:** 271  
**Photo No:** 101-2209



**Surname:** Doody  
**Grave No:** 133  
**Photo No:** 164-0972



**Surname:** Doody  
**Grave No:** 219  
**Photo No:** 165-0084



<b>Surname:</b>	Dowling
<b>Grave No:</b>	100
<b>Photo No:</b>	164-0929



<b>Surname:</b>	Dowling
<b>Grave No:</b>	78
<b>Photo No:</b>	164-0898



<b>Surname:</b>	Druery
<b>Grave No:</b>	247
<b>Photo No:</b>	165-0113



<b>Surname:</b>	Egan
<b>Grave No:</b>	109
<b>Photo No:</b>	164-0938



<b>Surname:</b>	Egan
<b>Grave No:</b>	108
<b>Photo No:</b>	164-0937




<b>Surname:</b>	Enright Hickey
<b>Grave No:</b>	26
<b>Photo No:</b>	164-0847



<b>Surname:</b>	Falvey
<b>Grave No:</b>	63
<b>Photo No:</b>	164-0883



<b>Surname:</b>	Falvey
<b>Grave No:</b>	111
<b>Photo No:</b>	164-0940




<b>Surname:</b>	Falvey
<b>Grave No:</b>	118
<b>Photo No:</b>	164-0947



<b>Surname:</b>	Falvey
<b>Grave No:</b>	272
<b>Photo No:</b>	101-2210



<b>Surname:</b>	Falvey
<b>Grave No:</b>	55
<b>Photo No:</b>	164-0875



<b>Surname:</b>	Fitzgerald
<b>Grave No:</b>	110
<b>Photo No:</b>	164-0939



<b>Surname:</b>	Fitzmaurice
<b>Grave No:</b>	237
<b>Photo No:</b>	165-0102




<b>Surname:</b>	Fitzmaurice
<b>Grave No:</b>	236
<b>Photo No:</b>	165-0101



<b>Surname:</b>	Flaherty
<b>Grave No:</b>	275
<b>Photo No:</b>	101-2215




<b>Surname:</b>	Flaherty
<b>Grave No:</b>	187
<b>Photo No:</b>	165-0041



<b>Surname:</b>	Foley
<b>Grave No:</b>	48
<b>Photo No:</b>	164-0868



<b>Surname:</b>	Foley
<b>Grave No:</b>	6
<b>Photo No:</b>	164-0827



<b>Surname:</b>	Fuller
<b>Grave No:</b>	249
<b>Photo No:</b>	165-0115



<b>Surname:</b>	Fuller
<b>Grave No:</b>	257
<b>Photo No:</b>	165-0124



<b>Surname:</b>	Fuller
<b>Grave No:</b>	85
<b>Photo No:</b>	164-0905



<b>Surname:</b>	Fuller
<b>Grave No:</b>	251
<b>Photo No:</b>	165-0117



<b>Surname:</b>	Fuller
<b>Grave No:</b>	102
<b>Photo No:</b>	164-0931



<b>Surname:</b>	Fuller
<b>Grave No:</b>	250
<b>Photo No:</b>	165-0116



<b>Surname:</b>	Galvin
<b>Grave No:</b>	190
<b>Photo No:</b>	165-0044




<b>Surname:</b>	Gleasure
<b>Grave No:</b>	157
<b>Photo No:</b>	164-0997



<b>Surname:</b>	Gleasure
<b>Grave No:</b>	158
<b>Photo No:</b>	164-0998



<b>Surname:</b>	Greany
<b>Grave No:</b>	171
<b>Photo No:</b>	165-0012



<b>Surname:</b>	Griffin
<b>Grave No:</b>	17
<b>Photo No:</b>	164-0838



<b>Surname:</b>	Hanlon
<b>Grave No:</b>	246
<b>Photo No:</b>	165-0112



<b>Surname:</b>	Hannan
<b>Grave No:</b>	252
<b>Photo No:</b>	165-0119



<b>Surname:</b>	Hannan
<b>Grave No:</b>	253
<b>Photo No:</b>	165-0120



<b>Surname:</b>	Hannon
<b>Grave No:</b>	53
<b>Photo No:</b>	164-0873



<b>Surname:</b>	Hannon
<b>Grave No:</b>	138
<b>Photo No:</b>	164-0978



<b>Surname:</b>	Hayes
<b>Grave No:</b>	150
<b>Photo No:</b>	164-0990




<b>Surname:</b>	Hayes
<b>Grave No:</b>	120
<b>Photo No:</b>	164-0949



**Surname:** Heaphy  
**Grave No:** 7  
**Photo No:** 164-0828



**Surname:** Heaphy  
**Grave No:** 36  
**Photo No:** 164-0856



**Surname:** Hennessy  
**Grave No:** 193  
**Photo No:** 165-0047



**Surname:** Hennessy  
**Grave No:** 116  
**Photo No:** 164-0945




**Surname:** Hennessy  
**Grave No:** 170  
**Photo No:** 165-0011



**Surname:** Hickey  
**Grave No:** 75  
**Photo No:** 164-0895



**Surname:** Houlihan  
**Grave No:** 198  
**Photo No:** 165-0054



**Surname:** Houlihan  
**Grave No:** 199  
**Photo No:** 165-0055




**Surname:** Illegible  
**Grave No:** 200  
**Photo No:** 165-0056



<b>Surname:</b>	Joy
<b>Grave No:</b>	215
<b>Photo No:</b>	165-0080



<b>Surname:</b>	Keane
<b>Grave No:</b>	19
<b>Photo No:</b>	164-0840



<b>Surname:</b>	Kearney
<b>Grave No:</b>	62
<b>Photo No:</b>	164-0882



<b>Surname:</b>	Kelleher
<b>Grave No:</b>	202
<b>Photo No:</b>	165-0058



<b>Surname:</b>	Kelly
<b>Grave No:</b>	61
<b>Photo No:</b>	164-0881



<b>Surname:</b>	Kennelly
<b>Grave No:</b>	146
<b>Photo No:</b>	164-0986



<b>Surname:</b>	Kennelly
<b>Grave No:</b>	76
<b>Photo No:</b>	164-0896



<b>Surname:</b>	Kennelly
<b>Grave No:</b>	147
<b>Photo No:</b>	164-0987



<b>Surname:</b>	Kirby
<b>Grave No:</b>	259
<b>Photo No:</b>	165-0126







**Surname:** Landers  
**Grave No:** 57  
**Photo No:** 164-0877




**Surname:** Lawlor  
**Grave No:** 294  
**Photo No:** 101-2262



**Surname:** Leahy  
**Grave No:** 143  
**Photo No:** 164-0983




**Surname:** Leahy  
**Grave No:** 89  
**Photo No:** 164-0909



**Surname:** Leahy  
**Grave No:** 88  
**Photo No:** 164-0908




**Surname:** Leahy  
**Grave No:** 39  
**Photo No:** 164-0859




**Surname:** Leane  
**Grave No:** 114  
**Photo No:** 164-0943



**Surname:** Leen  
**Grave No:** 119  
**Photo No:** 164-0948




**Surname:** Leen and Quille  
**Grave No:** 177  
**Photo No:** 165-0019



<b>Surname:</b>	Lenihan
<b>Grave No:</b>	68
<b>Photo No:</b>	164-0888



<b>Surname:</b>	Lundie
<b>Grave No:</b>	22
<b>Photo No:</b>	164-0843



<b>Surname:</b>	Lynch
<b>Grave No:</b>	59
<b>Photo No:</b>	164-0879



<b>Surname:</b>	Lynch
<b>Grave No:</b>	40
<b>Photo No:</b>	164-0860




<b>Surname:</b>	Lynch
<b>Grave No:</b>	24
<b>Photo No:</b>	164-0845



<b>Surname:</b>	Lynn
<b>Grave No:</b>	270
<b>Photo No:</b>	101-2208




<b>Surname:</b>	Lyons
<b>Grave No:</b>	274
<b>Photo No:</b>	101-2214



<b>Surname:</b>	Lyons
<b>Grave No:</b>	207
<b>Photo No:</b>	165-0072



<b>Surname:</b>	Lyons
<b>Grave No:</b>	115
<b>Photo No:</b>	164-0944



<b>Surname:</b>	Maher
<b>Grave No:</b>	45
<b>Photo No:</b>	164-0865



<b>Surname:</b>	Maher
<b>Grave No:</b>	267
<b>Photo No:</b>	165-0134




<b>Surname:</b>	Maher
<b>Grave No:</b>	268
<b>Photo No:</b>	165-0135



<b>Surname:</b>	Mahony
<b>Grave No:</b>	4
<b>Photo No:</b>	164-0825



<b>Surname:</b>	Mangan
<b>Grave No:</b>	256
<b>Photo No:</b>	165-0123



<b>Surname:</b>	Mc Auliffe
<b>Grave No:</b>	69
<b>Photo No:</b>	164-0889



<b>Surname:</b>	Mc Auliffe
<b>Grave No:</b>	37
<b>Photo No:</b>	164-0857




<b>Surname:</b>	Mc Auliffe
<b>Grave No:</b>	70
<b>Photo No:</b>	164-0890




<b>Surname:</b>	Mc Auliffe
<b>Grave No:</b>	77
<b>Photo No:</b>	164-0897



<b>Surname:</b>	Mc Carthy
<b>Grave No:</b>	2
<b>Photo No:</b>	164-0823




<b>Surname:</b>	Mc Carthy
<b>Grave No:</b>	206
<b>Photo No:</b>	165-0064



<b>Surname:</b>	Mc Carthy
<b>Grave No:</b>	73
<b>Photo No:</b>	164-0893



<b>Surname:</b>	Mc Carthy
<b>Grave No:</b>	27
<b>Photo No:</b>	164-0848



<b>Surname:</b>	Mc Carthy and Beha
<b>Grave No:</b>	205
<b>Photo No:</b>	165-0061



<b>Surname:</b>	Mc Elligott
<b>Grave No:</b>	228
<b>Photo No:</b>	165-0093



<b>Surname:</b>	Mc Elligott
<b>Grave No:</b>	233
<b>Photo No:</b>	165-0098



<b>Surname:</b>	Mc Elligott
<b>Grave No:</b>	293
<b>Photo No:</b>	101-2255



<b>Surname:</b>	Mc Elligott
<b>Grave No:</b>	226
<b>Photo No:</b>	165-0091



<b>Surname:</b>	Mc Elligott
<b>Grave No:</b>	225
<b>Photo No:</b>	165-0090



<b>Surname:</b>	Mc Elligott
<b>Grave No:</b>	227
<b>Photo No:</b>	165-0092



<b>Surname:</b>	Mc Elligott
<b>Grave No:</b>	134
<b>Photo No:</b>	164-0973



<b>Surname:</b>	Mc Elligott
<b>Grave No:</b>	229
<b>Photo No:</b>	165-0094




<b>Surname:</b>	Mc Elligott
<b>Grave No:</b>	230
<b>Photo No:</b>	165-0095




<b>Surname:</b>	Mc Elligott
<b>Grave No:</b>	121
<b>Photo No:</b>	164-0950



<b>Surname:</b>	Mc Elligott
<b>Grave No:</b>	136
<b>Photo No:</b>	164-0975



<b>Surname:</b>	Mc Elligott
<b>Grave No:</b>	295
<b>Photo No:</b>	101-2263



<b>Surname:</b>	Mc Elligott
<b>Grave No:</b>	137
<b>Photo No:</b>	164-0976



<b>Surname:</b>	Mc Elligott
<b>Grave No:</b>	234
<b>Photo No:</b>	165-0099



<b>Surname:</b>	Mc Elligott
<b>Grave No:</b>	235
<b>Photo No:</b>	165-0100



<b>Surname:</b>	Mc Elligott
<b>Grave No:</b>	84
<b>Photo No:</b>	164-0904




<b>Surname:</b>	Mc Elligott
<b>Grave No:</b>	260
<b>Photo No:</b>	165-0127



<b>Surname:</b>	Mc Elligott
<b>Grave No:</b>	188
<b>Photo No:</b>	165-0042




<b>Surname:</b>	Mc Elligott
<b>Grave No:</b>	103
<b>Photo No:</b>	164-0932



<b>Surname:</b>	Mc Elligott
<b>Grave No:</b>	93
<b>Photo No:</b>	164-0922




<b>Surname:</b>	Mc Elligott
<b>Grave No:</b>	232
<b>Photo No:</b>	165-0097



<b>Surname:</b>	Mc Elligott
<b>Grave No:</b>	20
<b>Photo No:</b>	164-0841



<b>Surname:</b>	Mc Elligott
<b>Grave No:</b>	155
<b>Photo No:</b>	164-0995




<b>Surname:</b>	Mc Elligott
<b>Grave No:</b>	292
<b>Photo No:</b>	101-2256



<b>Surname:</b>	Mc Elligott
<b>Grave No:</b>	15
<b>Photo No:</b>	164-0836




<b>Surname:</b>	Mc Elligott
<b>Grave No:</b>	135
<b>Photo No:</b>	164-0974



<b>Surname:</b>	Mc Elligott
<b>Grave No:</b>	21
<b>Photo No:</b>	164-0842




<b>Surname:</b>	Mc Elligott
<b>Grave No:</b>	290
<b>Photo No:</b>	101-2252



<b>Surname:</b>	Mc Elligott
<b>Grave No:</b>	97
<b>Photo No:</b>	164-0926



<b>Surname:</b>	Mc Elligott
<b>Grave No:</b>	189
<b>Photo No:</b>	165-0043




<b>Surname:</b>	Mc Elligott
<b>Grave No:</b>	173
<b>Photo No:</b>	165-0014



**Surname:** Mc Elligott  
**Grave No:** 224  
**Photo No:** 165-0089



**Surname:** Mc Elligott  
**Grave No:** 299  
**Photo No:** 164-0977



**Surname:** Mc Kenna  
**Grave No:** 65  
**Photo No:** 164-0885



**Surname:** Mc Namara  
**Grave No:** 43  
**Photo No:** 164-0863



**Surname:** Moloney  
**Grave No:** 8  
**Photo No:** 164-0829



**Surname:** Moloney  
**Grave No:** 162  
**Photo No:** 165-0003



**Surname:** Moloney  
**Grave No:** 161  
**Photo No:** 165-0002



**Surname:** Moloney  
**Grave No:** 288  
**Photo No:** 101-2248




**Surname:** Moloney  
**Grave No:** 149  
**Photo No:** 164-0989





<b>Surname:</b>	Molyneux
<b>Grave No:</b>	220
<b>Photo No:</b>	165-0085



<b>Surname:</b>	Murnane
<b>Grave No:</b>	41
<b>Photo No:</b>	164-0861



<b>Surname:</b>	Murphy
<b>Grave No:</b>	38
<b>Photo No:</b>	164-0858



<b>Surname:</b>	Murphy
<b>Grave No:</b>	264
<b>Photo No:</b>	165-0131



<b>Surname:</b>	Murphy
<b>Grave No:</b>	265
<b>Photo No:</b>	165-0132




<b>Surname:</b>	Neenan
<b>Grave No:</b>	280
<b>Photo No:</b>	101-2227



<b>Surname:</b>	ní Duibhne
<b>Grave No:</b>	175
<b>Photo No:</b>	165-0017



<b>Surname:</b>	Nolan
<b>Grave No:</b>	30
<b>Photo No:</b>	164-0851



<b>Surname:</b>	Nolan
<b>Grave No:</b>	31
<b>Photo No:</b>	164-0869



**Surname:** O'Brien  
**Grave No:** 12  
**Photo No:** 164-0833




**Surname:** O'Brien  
**Grave No:** 18  
**Photo No:** 164-0839



**Surname:** O'Carroll  
**Grave No:** 263  
**Photo No:** 165-0130



**Surname:** O'Carroll  
**Grave No:** 261  
**Photo No:** 165-0128



**Surname:** O'Carroll  
**Grave No:** 241  
**Photo No:** 165-0106



**Surname:** O'Carroll  
**Grave No:** 204  
**Photo No:** 165-0060



**Surname:** O'Connell  
**Grave No:** 46  
**Photo No:** 164-0866



**Surname:** O'Connell  
**Grave No:** 11  
**Photo No:** 164-0832



**Surname:** O'Connell  
**Grave No:** 67  
**Photo No:** 164-0887



**Surname:** O'Connell  
**Grave No:** 94  
**Photo No:** 164-0923



**Surname:** O'Connell  
**Grave No:** 248  
**Photo No:** 165-0114



**Surname:** O'Connell  
**Grave No:** 3  
**Photo No:** 164-0824



**Surname:** O'Connell  
**Grave No:** 129  
**Photo No:** 164-0958




**Surname:** O'Connell  
**Grave No:** 132  
**Photo No:** 164-0971



**Surname:** O'Connell  
**Grave No:** 298  
**Photo No:** 164-0970



**Surname:** O'Connell  
**Grave No:** 130  
**Photo No:** 164-0959



**Surname:** O'Connell  
**Grave No:** 131  
**Photo No:** 164-0960




**Surname:** O'Connor  
**Grave No:** 42  
**Photo No:** 164-0862



**Surname:** O'Connor  
**Grave No:** 148  
**Photo No:** 164-0988



**Surname:** O'Flaherty  
**Grave No:** 1  
**Photo No:** 164-0822



**Surname:** O'Flaherty  
**Grave No:** 212  
**Photo No:** 165-0077



**Surname:** O'Halloran  
**Grave No:** 105  
**Photo No:** 164-0934



**Surname:** O'Halloran  
**Grave No:** 286  
**Photo No:** 101-2245



**Surname:** O'Halloran  
**Grave No:** 291  
**Photo No:** 101-2253



**Surname:** O'Halloran  
**Grave No:** 96  
**Photo No:** 164-0925




**Surname:** O'Halloran  
**Grave No:** 287  
**Photo No:** 101-2244



**Surname:** O'Mahoney  
**Grave No:** 14  
**Photo No:** 164-0835



**Surname:** O'Rahilly  
**Grave No:** 160  
**Photo No:** 165-0001



**Surname:** O'Riordan  
**Grave No:** 217  
**Photo No:** 165-0082



**Surname:** O'Shaughnessy  
**Grave No:** 289  
**Photo No:** 101-2250



**Surname:** O'Shea  
**Grave No:** 56  
**Photo No:** 164-0876



**Surname:** O'Sullivan  
**Grave No:** 159  
**Photo No:** 164-0999



**Surname:** O'Sullivan  
**Grave No:** 245  
**Photo No:** 165-0111



**Surname:** O'Sullivan  
**Grave No:** 117  
**Photo No:** 164-0946



**Surname:** O'Sullivan  
**Grave No:** 92  
**Photo No:** 164-0921



**Surname:** O'Sullivan  
**Grave No:** 262  
**Photo No:** 165-0129




**Surname:** O'Sullivan  
**Grave No:** 90  
**Photo No:** 164-0919




**Surname:** O'Sullivan and Quilte  
**Grave No:** 98  
**Photo No:** 164-0927




**Surname:** Power  
**Grave No:** 58  
**Photo No:** 164-0878




**Surname:** Power  
**Grave No:** 79  
**Photo No:** 164-0899



**Surname:** Purtill Lynch and Gor  
**Grave No:** 273  
**Photo No:** 101-2213



**Surname:** Quilter  
**Grave No:** 60  
**Photo No:** 164-0880



**Surname:** Quilter  
**Grave No:** 196  
**Photo No:** 165-0050



**Surname:** Quilter  
**Grave No:** 107  
**Photo No:** 164-0936



**Surname:** Quilter  
**Grave No:** 282  
**Photo No:** 101-2236



<b>Surname:</b>	Quilter
<b>Grave No:</b>	239
<b>Photo No:</b>	165-0104




<b>Surname:</b>	Quilter
<b>Grave No:</b>	281
<b>Photo No:</b>	101-2235



<b>Surname:</b>	Quilter
<b>Grave No:</b>	49
<b>Photo No:</b>	164-0870



<b>Surname:</b>	Quilter
<b>Grave No:</b>	25
<b>Photo No:</b>	164-0846



<b>Surname:</b>	Quilter
<b>Grave No:</b>	83
<b>Photo No:</b>	164-0903



<b>Surname:</b>	Reidy
<b>Grave No:</b>	238
<b>Photo No:</b>	165-0103



<b>Surname:</b>	Relihan
<b>Grave No:</b>	54
<b>Photo No:</b>	164-0874



<b>Surname:</b>	Relihan
<b>Grave No:</b>	214
<b>Photo No:</b>	165-0079



<b>Surname:</b>	Relihan
<b>Grave No:</b>	164
<b>Photo No:</b>	165-0005




<b>Surname:</b>	Relihan
<b>Grave No:</b>	113
<b>Photo No:</b>	164-0942



<b>Surname:</b>	Relihan
<b>Grave No:</b>	64
<b>Photo No:</b>	164-0884



<b>Surname:</b>	Relihan
<b>Grave No:</b>	163
<b>Photo No:</b>	165-0004



<b>Surname:</b>	Relihan
<b>Grave No:</b>	213
<b>Photo No:</b>	165-0078




<b>Surname:</b>	Riordan
<b>Grave No:</b>	218
<b>Photo No:</b>	165-0083



<b>Surname:</b>	Ryan
<b>Grave No:</b>	23
<b>Photo No:</b>	164-0844



<b>Surname:</b>	Scanlon
<b>Grave No:</b>	192
<b>Photo No:</b>	165-0046



<b>Surname:</b>	Scanlon
<b>Grave No:</b>	266
<b>Photo No:</b>	165-0133




<b>Surname:</b>	Shanahan
<b>Grave No:</b>	210
<b>Photo No:</b>	165-0075





**Surname:** Shanahan  
**Grave No:** 99  
**Photo No:** 164-0928



**Surname:** Shanahan  
**Grave No:** 269  
**Photo No:** 165-0137



**Surname:** Shanahan  
**Grave No:** 211  
**Photo No:** 165-0076



**Surname:** Shanahan  
**Grave No:** 209  
**Photo No:** 165-0074




**Surname:** Shanahan  
**Grave No:** 208  
**Photo No:** 165-0073



**Surname:** Shanahan  
**Grave No:** 178  
**Photo No:** 165-0020



**Surname:** Shannon  
**Grave No:** 278  
**Photo No:** 101-2221



**Surname:** Sheehan  
**Grave No:** 277  
**Photo No:** 101-2220



**Surname:** Sheehan  
**Grave No:** 74  
**Photo No:** 164-0894



**Surname:** Sheehan  
**Grave No:** 124  
**Photo No:** 164-0953



**Surname:** Sheehy  
**Grave No:** 185  
**Photo No:** 165-0039



**Surname:** Stack  
**Grave No:** 71  
**Photo No:** 164-0891



**Surname:** Stack  
**Grave No:** 191  
**Photo No:** 165-0045



**Surname:** Stack  
**Grave No:** 16  
**Photo No:** 164-0837



**Surname:** Stack  
**Grave No:** 10  
**Photo No:** 164-0831



**Surname:** Stack  
**Grave No:** 81  
**Photo No:** 164-0901



**Surname:** Stack  
**Grave No:** 284  
**Photo No:** 101-2241



**Surname:** Stack  
**Grave No:** 9  
**Photo No:** 164-0830



**Surname:** Sullivan  
**Grave No:** 169  
**Photo No:** 165-0010



**Surname:** Thorton  
**Grave No:** 222  
**Photo No:** 165-0087



**Surname:** Thorton  
**Grave No:** 221  
**Photo No:** 165-0086



**Surname:** Trant  
**Grave No:** 194  
**Photo No:** 165-0048




**Surname:** Trant  
**Grave No:** 182  
**Photo No:** 165-0034




**Surname:** Trant  
**Grave No:** 183  
**Photo No:** 165-0035




**Surname:** Trant  
**Grave No:** 279  
**Photo No:** 101-2222



**Surname:** Trant  
**Grave No:** 66  
**Photo No:** 164-0886



**Surname:** Tuomey  
**Grave No:** 258  
**Photo No:** 165-0125



<b>Surname:</b>	Tuomey
<b>Grave No:</b>	106
<b>Photo No:</b>	164-0935



<b>Surname:</b>	Tuomey
<b>Grave No:</b>	151
<b>Photo No:</b>	164-0991



<b>Surname:</b>	Twomey
<b>Grave No:</b>	101
<b>Photo No:</b>	164-0930



<b>Surname:</b>	Unknown
<b>Grave No:</b>	195
<b>Photo No:</b>	165-0049



<b>Surname:</b>	Unknown
<b>Grave No:</b>	244
<b>Photo No:</b>	165-0109



<b>Surname:</b>	Unknown
<b>Grave No:</b>	243
<b>Photo No:</b>	165-0108



<b>Surname:</b>	Unknown
<b>Grave No:</b>	242
<b>Photo No:</b>	165-0107



<b>Surname:</b>	Unknown
<b>Grave No:</b>	231
<b>Photo No:</b>	165-0096



<b>Surname:</b>	Unknown
<b>Grave No:</b>	142
<b>Photo No:</b>	164-0982




<b>Surname:</b>	Unknown
<b>Grave No:</b>	47
<b>Photo No:</b>	164-0867




<b>Surname:</b>	Unknown
<b>Grave No:</b>	296
<b>Photo No:</b>	101-2267



<b>Surname:</b>	Unknown
<b>Grave No:</b>	172
<b>Photo No:</b>	165-0013



<b>Surname:</b>	Walsh
<b>Grave No:</b>	197
<b>Photo No:</b>	165-0053



<b>Surname:</b>	Walsh
<b>Grave No:</b>	153
<b>Photo No:</b>	164-0993




<b>Surname:</b>	Walsh
<b>Grave No:</b>	285
<b>Photo No:</b>	101-2242



<b>Surname:</b>	Walsh
<b>Grave No:</b>	184
<b>Photo No:</b>	165-0036



<b>Surname:</b>	Walsh
<b>Grave No:</b>	216
<b>Photo No:</b>	165-0081



<b>Surname:</b>	Walsh
<b>Grave No:</b>	154
<b>Photo No:</b>	164-0994



<b>Surname:</b>	Weir
<b>Grave No:</b>	179
<b>Photo No:</b>	165-0031




## 21. Appendix 3 Graveslabs

<b>Surname:</b>	Fuller
<b>MGS No:</b>	1
<b>Photo No:</b>	165-0118
	
<b>Notes:</b>	

<b>Surname:</b>	Illegible
<b>MGS No:</b>	2
<b>Photo No:</b>	101-2257
	
<b>Notes:</b>	

## 22. Appendix 4 Plaques

<b>Surname:</b>	Mc Elligott
<b>Plaque No:</b>	3
<b>Photo No:</b>	101-2264



<b>Notes:</b>	
---------------	--

<b>Surname:</b>	Moloney
<b>Plaque No:</b>	1
<b>Photo No:</b>	101-2249



<b>Notes:</b>	
---------------	--

<b>Surname:</b>	Mc Elligott
<b>Plaque No:</b>	2
<b>Photo No:</b>	101-2254



<b>Notes:</b>	
---------------	--



