

Project code: KCCG11
Client: Kerry County Council
Date: July 2011

Archaeological Survey of Kilgobbin Graveyard, Camp, County Kerry

Surveyors: Ann Frykler & Robert Hanbidge
Report Author: Robert Hanbidge

Project code: KCCG11
Client: Kerry County Council
Date: July 2011

Archaeological Survey of Kilgobbin Graveyard, Camp, Co. Kerry.

Surveyors: Ann Frykler & Robert Hanbidge
Report Author: Robert Hanbidge

CONTENTS	Page
SUMMARY	3
1 INTRODUCTION	4
2 SITE DESCRIPTION AND LOCATION	5
3 METHODOLOGY	6
4 THE RESULTS	7
4.1 Boundaries	7
4.2 Entrance	7
4.3 Pathways	8
4.4 Desire Lines	8
4.5 Named Tombs	8
4.6 Unnamed Tombs	9
4.7 Named Headstones and Plots	10
4.8 Unnamed Headstones and Plots	11
4.9 Named Gravemarkers	11
4.10 Unnamed Gravemarkers	112
4.11 Lintelled Graves	112
4.12 Church	112
4.13 Miscellaneous Items:	
4.13 (i) Architectural Fragments	113
4.13 (ii) Quernstone Fragments	13
5 SUMMARY OF RECOMMENDATIONS FOR FUTURE MANAGEMENT/ CONSERVATION	14
BIBLIOGRAPHY	15

FIGURES

Figure 1	Site location map extract with RMP sites
Figure 2	Extract from OS 1st Edition 1846, Sheet 036
Figure 3	Extract from OS 2nd Edition 1898, Sheet 036-08
Figure 4	Archaeological Survey Plan of Kilgobbin Graveyard

PLATES

Plate 1	View of western boundary
Plate 2	View of southern boundary
Plate 3	View of eastern boundary
Plate 4	View of northern boundary
Plate 5	Interior view from north
Plate 6	View of shelter from southwest
Plate 7	Interior view of entrance from west

Plate 8	Interior view of entrance from east
Plate 9	View of eastern entrance from west
Plate 10	View of path from east
Plate 11	View of western desire line from south
Plate 12	View of eastern desire line from south
Plate 13	View of tomb (Grave No. 5)
Plate 14	View of tomb (Grave No.26) from south
Plate 15	View of tomb (Grave No. 57), from northwest
Plate 16	View of tomb (Grave No. 155)
Plate 17	View of tomb (Grave No. 93), from east
Plate 18	View of tomb (Grave No. 9)
Plate 19	View of tomb (Grave No. 15), from east
Plate 20	View of tomb (Grave No. 52), from south
Plate 21	View of slab to tomb (Grave No. 90)
Plate 22	View of tomb (Grave No. 22)
Plate 23	View of Grave No. 119
Plate 24	View of headstone to Grave No. 4
Plate 25	View of Grave No. 21, from east
Plate 26	View of plot to Grave No.8
Plate 27	View of headstone to Grave No. 119
Plate 28	View of plot to Grave No. 171
Plate 29	View of headstone to Grave No. 2, from south
Plate 30	View of headstone to Grave No. 83
Plate 31	View of plot (Grave No. 161)
Plate 32	View of plot to Grave No.74
Plate 33	View of plot (Grave No. 92)
Plate 34	View of gravemarker to Grave No. 198
Plate 35	View of gravemarker to Grave No. 127
Plate 36	View of plinth block to Grave No. 3
Plate 37	View of lintelled grave (Grave No. 162)
Plate 38	View of lintelled grave (Grave No. 118)
Plate 39	Side (east) elevation of church
Plate 40	Side (south) elevation of church
Plate 41	Side (south) elevation of bell tower
Plate 42	Side (west) elevation of church and bell tower
Plate 43	Detail to date plaque from west
Plate 44	View of Miscellaneous No.01

APPENDICES

Appendix 1	Named Graves
Appendix 2	Unnamed Graves
Appendix 3	Unnamed Tombs
Appendix 4	Miscellaneous Items
Appendix 5	Attached DVD

SUMMARY

Townland:	Ballinknockane (ED Knockglass)
Parish:	Kilgobbin
Barony:	Corkaguiny
Local name of graveyard:	Kilgobbin Burial Ground
NGR:	69066/110401
RMP No.:	KE036-016
No. of named tombs:	43
No. of unnamed tombs:	53
No. of lintelled graves:	2
No. of named headstones and plots:	31
No. of unnamed headstones and plots:	13
No. of named gravemarkers:	1
No. of unnamed gravemarkers:	124
No. of architectural fragments:	3
No. of possible quern stones:	4

1 INTRODUCTION

This report presents the results of an archaeological survey conducted at Kilgobbin, Camp, Co. Kerry (NGR: 69066/110401) (Figure 1). The work was undertaken on behalf of Kerry County Council, in accordance with survey specifications provided by the client.

The report comprises a detailed survey including boundaries, location of paths and desire lines, gravemarkers, tombs, architectural fragments, remains of churches or buildings, dangerous areas of ground collapse and a photographic survey of headstones and gravemarkers linked back to survey drawings. Also included are written descriptions of buildings, cross-slabs and early enclosures; statements on the condition of buildings; suggested suitable/necessary remedial action that may be needed to secure these structures; breaches of the boundary walls, open or collapsed tombs and the condition of paths and entrance gates. A photographic survey of damaged and dangerous structures or features is also included.

2 SITE DESCRIPTION AND LOCATION

Kilgobbin Graveyard is located within the townland of Ballinknockane (ED Knockglass), Co. Kerry, situated approximately 15 km west-southwest of Tralee and approximately 7.6 km southeast of Castlegregory, on the Dingle Peninsula (Figure 1). It is overlooked to the south by the Dingle Mountains with the highest peak of Mt. Brandon visible to the west. The graveyard is located close to the Atlantic Ocean which is situated c. 110 m to the north. Notable structures within the vicinity of the graveyard include the former glebe house (now Kilgobbin House) which is situated to the southeast of the graveyard.

The graveyard is sited on a relatively level area and is sheltered from the prevailing winds by high boundary walls and surrounding trees. The graveyard is recorded in the Record of Monuments and Places (RMP) as an ecclesiastical site KED036-016. The graveyard itself is listed as KE036-016002, and contains a church which is listed as KE036-016001. Within this church, a baptismal font (listed as KE036-016003) is also located. Positioned on the eastern side of a Cul-de-Sac that leads to the beach to the north, the car parking facilities are composed of a widened area of this road to the northwest of the church. Directly adjoining the exterior of the northern boundary is a small enclosed area which may also serve as a car parking area during events within the graveyard.

The church is in excellent condition and is a fine example of a rural Protestant church. It is listed within an architectural survey of County Kerry undertaken by the National Architectural Inventory of Ireland (Record Number: 21303608). The church remains in use with weekly services taking place. It displays the typical features associated with rural churches including a small nave with an attached bell tower, which also serves as the entrance. The church is further enhanced through the colourful contrast created by the use of both old red sandstone and grey tooled limestone. The church was locked during the duration of this survey which prevented access to the interior.

Overall the graveyard is in good condition with a noted concentration of tombs in the northern area closest to the church and graveyard entrance. The grass areas closest to the church appear to be regularly maintained. However during the duration of this survey the grass in the southern portion of this graveyard was long. One area of major concern is the substantial amounts of overgrowth that cover the interior of the graveyard's boundaries, especially the eastern, southern and western walls. This is having a negative impact on graves located close to these boundaries, reducing access to these graves and impacting on their structural integrity.

The oldest inscribed headstone carries a date of 1816 and belongs to Grave No. 119, commemorating a member of the Butler Family.

3 METHODOLOGY

The site survey was carried out on 4-6th April 2011 by a team of two surveyors.

An electronic survey was conducted on the Irish National Grid using a Trimble GPS & GLONASS R6 base and rover. The GPS was supplemented with a Leica TCR407 Total Station and Panasonic Toughbook Rugged Tablet PC with Penmap software when necessary due to tree cover and any resulting loss in GPS signal. All grave plots, gravemarkers, headstones and tombs were surveyed in plan as were any structural remains, boundary walls, openings, paths and desire lines. Finished survey files were exported to AutoCAD where final edits were made. A digital copy of the drawings is provided on DVD (Appendix 5).

Individual graves and/or associated markers or headstones were assigned a unique grave number on the digital survey whether the latter was being carried out using GPS or a Total Station and Panasonic Toughbook. This unique grave number is also used to identify the individual graves within the database (see below).

The photographic elements of the survey were accomplished using a Canon Power Shot A650 IS digital camera. The camera was set to assign a consecutive sequence of unique photo numbers throughout the survey. These numbers were cross-referenced with unique database entries and in a hard copy photo register. The photographic survey encompassed all extant structures/remains, boundaries, entrance gates, damaged/dangerous structures or features as well as individual graves and grave furniture. All photographs are provided on DVD (Appendix 5).

All descriptive data relating to the survey was entered into a custom-designed Microsoft Access relational database, which comprises of four linked tables. One table relates to the graveyard, one to the individual graves within it and one to all other significant features surveyed within that graveyard; the final table is a register of all photographs. The database allows all relevant information for the graveyard (and its internal features) to be linked together; entries can also be queried by item type e.g. named and unnamed, tombs, headstone, gravemarker, miscellaneous. Appendices have been generated automatically from the database using filtered reports.

The descriptions throughout the database and within this report were compiled using standard National Inventory of Architectural Heritage (NIAH) terminology and methodology where suitable, with guidelines and techniques from other established UK and Irish government sources being respected throughout (RCHME 1996; DEHLG 2001; RCAHMS 2004; EH 2004 and 2006; NIAH 2006). In addition, terminology and methodology was cross referenced to standard texts of buildings archaeology and architectural history (Robertson 1990; Curl 1999; Morris 2000).

4 THE RESULTS

4.1 *Boundaries*

The boundary walls surrounding the graveyard consist of roughly dressed mortared rubble stone with rubble stone coping (Plates 1-4). Rubble stone piers flank the entrance to the west with dressed stone capping.

For the most part the walls appear stable with minor vegetative growth occurring on the upper reaches of the exterior elevations. However the interior elevations are severely overgrown and are mostly inaccessible. This overgrowth is also spread out over the surrounding graves (Plate 5). Occasional areas of minor collapse are present on the exterior elevation of the boundaries, especially to the south and east.

On the interior of the northern boundary in the eastern corner, a number of flagstones have been built to project from the wall, forming a sheltered area (Plate 6).

Recommendations

Control and management of the overgrowth will reduce the impact of the ivy on surrounding graves and increase accessibility to them.

Areas of collapse should be repaired using suitable materials. The boundary walls are in need of re-pointing to ensure they remain structurally stable. Any re-pointing of the walls should be carried out using the correct (lime) mortars, with flush or recessed pointing which is sympathetic to the historic character of the graveyard. Ribbon pointing must be avoided as its use would damage the walls historic character and accelerate erosion of the masonry blocks.

Any extensive works related to the management of the boundary overgrowth should be avoided during the period from the 1st March and the 31st August in accordance with Section 40 of the Wildlife Act 1976, incorporating section 46 of the Wildlife (Amendment) Act 2000 to avoid disturbance to wildlife.

4.2 *Entrance*

The primary entrance is located in the northern section of the western boundary wall. This consists of a pair of dressed rubble stone piers with restored dressed stone capping supporting a single-leaf cast-iron gate (Plates 7 and 8). This gate is in good repair (Plate 13).

A secondary entrance is located in the eastern boundary at the junction where the boundary wall meets the eastern elevation of the church. This is a more recent addition but it possibly occupies the site of an earlier entrance as the former presbytery is located to the southeast of the church. The entrance consists of a pair of modern concrete block piers which support a single-leaf wrought-iron gate (Plate 9).

Both entrances remain in good repair.

Recommendations

The application of a fresh coat of paint to the cast-iron gate will further enhance and prolong the life of the primary entrance.

4.3 Pathways

Since the church is in excellent condition and remains in use, access to the church and graveyard is organised and neat. A well maintained gravel path leads from the western entrance up to and around the church (Plate 10). The inclusion of concrete kerbing further enhances the visual affect of the pathways as well as assisting its maintenance. Within the graveyard, mown grass areas in the northern portion which lead to desire lines form the only paths.

Recommendations

Continued high level of maintenance.

4.4 Desire lines

Desire lines are represented in abundance at Kilgobbin Graveyard indicating the frequency of visitors to the graveyard. The main desire lines are located parallel to the eastern and western boundaries. These desire lines lead southwards from the main gravel area to the north (Plates 11 and 12). In some cases these desires lines lead over graves (e.g. Grave No. 76).

Recommendations

Transform some of the larger desire lines that are found parallel to the eastern and western boundaries into gravel paths. This would discourage the formation of desire lines over existing graves and prevent further damage and disturbance to the ground surface.

4.5 Named Tombs

In total 43 named tombs were recorded during the survey of Kilgobbin Graveyard. This represents a significant amount of tombs when one considers that this graveyard is of a medium size. The majority of these tombs are concentrated around the northern portions of the graveyard and to the northwest of the church. The oldest dated tomb was inscribed with the year 1835 and belongs to Grave No. 5 (Plate 13).

All of the tombs are rectangular in plan, however there are many variations within this basic form with rubblestone, tooled limestone rendered walls and roofs forming the main fabric, e.g. Grave No. 26, which is a fine example of an elaborate tooled limestone tomb (Plate 14). Kilgobbin graveyard also possesses an important collection of vernacular styled tombs which copy earlier forms, mainly those of the Early Christian period. These mimic the form of the early Christian 'Leacht' grave which is characterised by its low triangular shape in profile; e.g. Grave No. 57 which displays an external rendering as a finish (Plate 15).

Grave No. 155 which commemorates the O' Shea family is of particular interest as it bears an inscription commemorating 'John O'Shea SGT 26 INF 1 INF DIV WW2 SS-2 PH' (Plate 16).

Many of the tombs still remain in use, e.g. Grave No. 93 which contains one of the more recent burials, dating to 2010 (Plate 17).

Generally these tombs are in good condition and are maintained to a good standard, with some having being recently restored, e.g. Grave No. 125. However several tombs are in poor condition and are in need of immediate conservation works to lessen the effect of destructive vegetative overgrowth, e.g. Grave No. 9 (Plate 18).

Recommendations

Control and management of the overgrowth will reduce the impact of the ivy on the tombs.

Several of the tombs are in need of immediate conservation works to prevent further collapse.

Areas of collapse should be repaired using suitable materials which are sympathetic to the historic character of the graveyard. Any re-pointing of the walls should be carried out using the correct (lime) mortars with flush or recessed pointing to be used. Ribbon pointing must be avoided as its use would damage the structures historic character along with accelerating the erosion of the masonry.

Any extensive works related to the management of the overgrowth to the tombs should be avoided during the period from the 1st March and the 31st August in accordance with Section 40 of the Wildlife Act 1976, incorporating section 46 of the Wildlife (Amendment) Act 2000.

4.6 Unnamed Tombs

During this survey, 55 unnamed tombs were recorded within Kilgobbin Graveyard. Vernacular forms account for a large proportion of the unnamed tombs; e.g. Grave No. 15, an example of a 'leacht' type tomb which features rubblestone construction with a rubblestone corbelled roof; the the entrance is now situated below ground level (Plate 19). Another unnamed tomb at Grave No. 52 features a drystone wall construction with a corbelled roof. The stones of this roof were originally roofing stones, possibly indicating the presence of much earlier stone structures within the graveyard or in the vicinity (Plate 20).

Other forms of tombs include underground types, which are usually sealed/marked by a large horizontally placed slab that forms the roof/lid of the burial chamber e.g. a large stone slab which forms the capping stone of Grave No. 90. This capping stone was also originally inscribed, however due to erosion the inscription is now mainly illegible except for a possible date of '177_' indicating a possible eighteenth century date for this grave (Plate 21)

Some of the unnamed tombs are maintained and tended to regularly e.g. the tomb of Grave No. 34 which was recently weeded and survives in good condition (Plate 22). However there are a number of fragments of human bones scattered on and around this tomb.

Generally the unnamed tombs were not in the same condition as the named examples. Although some were in good condition several were in very poor condition and were severely impacted on by collapse and vegetative overgrowth.

Recommendations

Control and management of the overgrowth will reduce the impact of the ivy and tree growth on the tombs.

A substantial number of the unnamed tombs are in need of immediate conservation works to prevent further collapse. Areas of collapse should be repaired using suitable materials which are sympathetic to the historic character of the graveyard. Any re-pointing of the walls should be carried out using the correct (lime) mortars with flush or recessed pointing. Ribbon pointing must be avoided as its use would damage the structures historic character.

Any extensive works related to the management of the overgrowth on the tombs should be avoided during the period from the 1st March and the 31st August in accordance with Section 40 of the Wildlife Act 1976, incorporating section 46 of the Wildlife (Amendment) Act 2000.

4.7 *Named Headstones and Plots*

There are 31 named headstones and plots at Kilgobbin Graveyard. The majority of these are in good condition and mostly date to the nineteenth and twentieth centuries. The oldest inscribed headstone which bears a date of 1816 belongs to Grave No. 119 (Plate 23) and commemorates a member of the Butler Family.

There is great variety in the forms of headstones found within Kilgobbin Graveyard which include both modest and elaborate examples of limestone slabs, polished stone examples and various forms of plinths which range from cast and wrought-iron to tooled and cut stone. All of the headstones contribute to the historic and artistic importance of the graveyard. The limestone headstone of Grave No. 4 is a quite a substantial example and displays an elaborate finial (Plate 24). In common with most graveyards, there are many variants on the Celtic Cross design e.g. Grave No. 21 (Plate 25).

Generally these forms of graves are located in the central area of Kilgobbin graveyard and along the interior of the boundaries. Most are in good condition, e.g. Grave No. 8 (Plate 26). However those graves closer to the boundary walls, especially in the west of the graveyard, are in poorer condition and are severely impacted by overgrowth which is restricting access e.g. Grave No. 119 (Plate 27). In some of the worst cases, the entire plot is concealed under overgrowth, e.g. Grave No. 171 (Plate 28).

Recommendations

Control and management of the overgrowth will reduce the impact of the ivy and tree growth on the graves.

Any extensive works related to the management of the overgrowth around the tombs should be avoided during the period from the 1st March and the 31st August in accordance with Section 40 of the Wildlife Act 1976, incorporating section 46 of the Wildlife (Amendment) Act 2000.

Repairing broken headstones and replacing any missing sections of railing on affected plots will enhance the visual appeal of the graveyard.

Further works involving the removal of areas of established weed growth at the affected plots will ensure that they remain accessible, neat and tidy.

An application of a suitable rust inhibitor and fresh coat of paint should be applied to all the wrought and cast-iron railings at the various plots to prolong their life.

4.8 *Unnamed Headstones and Gravemarkers*

There were only 13 unnamed or illegible headstones and plots recorded within Kilgobbin Graveyard. It is likely that many of the headstones and plaques at these graves were originally inscribed, however due to weathering or collapse they are now illegible.

A possible headstone which is in the north-eastern corner of the graveyard adjacent to the northern boundary marks Grave No. 2. However due to excessive overgrowth the headstone is partially hidden and it was not possible to locate an inscription (Plate 29). Inscriptions on some of the headstones could be partially read but no name or date was identifiable, e.g. Grave No. 83 had the inscription 'OSE CLAISN VINCIT VERITAS' (Plate 30). There are some more unusual examples of unnamed plots which feature a substantial enclosing element; e.g. Grave No. 161 which contains no visible headstone but did contain a dated footstone (1866) while the plot is enclosed by a decorative wrought-iron railing (Plate 31).

It was not always possible to clearly define the limits of individual plots. An example of this was Grave No. 74 which appeared to be a plot given that it contained a footstone to the east and the remains of wooden cross at the west (Plate 32).

Although not common, some evidence for disturbed burials was observed within the graveyard, where fragments of human remains were scattered around certain plots e.g. Grave No. 92 (Plate 33).

Recommendations

Remove excessive overgrowth which will provide better access to the headstones and reduce the likelihood of their disturbance as a result of tree or root activity.

Areas of disturbed earth should be replenished with fresh soil and a grass surface established to prevent further disturbance to any human remains that may be close to the surface.

4.9 *Named Gravemarkers*

Only one named gravemarker (Grave No. 198) was recorded in the southern portion of Kilgobbin Graveyard. This consisted of a stone slab which has lightly inscribed letters; 'McCar...' on the upper surface, possibly representing the family named of those interred (Plate 34).

Recommendations

Further maintenance of the graveyard including the trimming of overgrowth and mowing of grass may uncover more examples.

Grass should be mown to ensure access is available to see this gravemarker.

4.10 *Unnamed Gravemarkers*

There are 124 unnamed gravemarkers within Kilgobbin Graveyard. The majority of these are concentrated in the lower southern portion of the graveyard and consist of locally sourced stone, usually thin pieces which are placed upright in the ground e.g. Grave No. 127 (Plate 35). The one

exception is Grave No. 3 which consists of a ruined render plinth block from which the headstone is missing (Plate 36).

Recommendations

Further maintenance of the graveyard including the trimming of overgrowth and mowing of grass may uncover more gravemarkers.

Grass should be frequently mown to ensure that these vernacular types of gravemarkers remain accessible.

4.11 Lintelled Grave

Two lintelled graves are recorded within Kilgobbin Graveyard.

One of these included a named lintelled grave; Grave No. 162. This commemorates a member of the Jackson family who was buried in 1872 (Plate 37). The grave is partially hidden under overgrowth.

Grave No. 118 was an unnamed lintelled grave (Plate 38). This grave was located to the north of a tomb (Grave No. 116) and has partially collapsed with some voids visible between the stone lintels.

Recommendations

Further maintenance of the graveyard including the trimming of overgrowth and mowing of grass may uncover further examples of lintelled graves.

Areas of collapse should be identified and re-covered with a suitable amount of soil in which a grass surface should be established to prevent erosion and further disturbance.

4.12 Church

Situated in the northern portion of the graveyard is Kilgobbin Church (Plates 39-43). The church is in excellent condition with weekly services held within it. It is dated by a date stone to 1824.

The church consists of a three-bay double-height nave with a single-bay single-storey vestry on the side (north) elevation and a two-stage bell tower on the side (west) elevation. Pitched slate roofs are found on the nave and vestry with tooled limestone coping on gables and rainwater goods. A tooled limestone crenulated parapet wall is found on the bell tower with pinnacles on corners and concealed rainwater goods with cast-iron rainwater goods. Ashlar tooled old red sandstone blocks forms the walls with polychrome tooled limestone blocks and tooled limestone quoins and contrast. A tooled limestone date plaque is found on the side (west) elevation of bell tower. Tooled limestone blocks also form the corner buttresses, quoins and a plat band that is between the ground and first stage of the bell tower. A tooled limestone plinth course is also found on the base of the bell tower. A pointed arch-headed possible statutory recess is located above the entrance on the south elevation of the bell tower. Pointed arch-headed window openings are present throughout having chamfered tooled limestone block-and-start surrounds, sills and voussoirs surmounted by tooled limestone hood

mouldings. Cast-iron lattice-glazed windows. Paired window openings with tooled limestone Y-tracery on the side (south) elevation. Paired timber louver vent openings on the first stage of the bell tower. Group of three lights on the side (east) elevation with intersecting tooled limestone tracery and lead-lined stained glass windows. Elliptical-headed window openings on ground level on the side (west) elevation of the bell tower and side (north) elevation of vestry having chamfered tooled limestone block and start and surrounds, sills and surmounted by tooled limestone hoodmoulding, enclosing a pair of pointed-arch headed window openings with stained glass and cast-iron lattice work windows. Tooled old red sandstone voussoirs above window openings on ground stage of the bell tower and above entrance. Elliptical-headed door opening on side (south) elevation of bell tower and side (west) elevation of vestry consisting of chamfered tooled limestone block-and-start surrounds and voussoirs surmounted by square-headed tooled limestone hoodmoulding, enclosing single-leaf timber battened door to bell tower. Blocked doorway on side (west) elevation of vestry.

There was no access to the interior of this church, however a font of historic importance is within it.

4.13 *Miscellaneous Items*

4.13(i) *Architectural Fragments*

Miscellaneous No. 01: Octagonal tooled stone block, part of composite column, possibly for a font (Plate 44).

Miscellaneous No. 02: Tooled stone block (Plate 45)

Miscellaneous No. 05: Carved rectangular block of sandstone with mortise carved on upper surface, possibly a window/door jamb with mortise accommodating glazing bars for a window or tracery (Plate 46).

4.13(ii) *Quern Stone Fragments*

Miscellaneous No. 03: Elongated fragment of a possible quern/grinding stone (Plate 47).

Miscellaneous No. 04: Possible fragment of a beehive quern stone with a carved out conical interior (old red sandstone) (Plate 48).

Miscellaneous No. 06: Possible fragment of a saddle quern displaying a smooth concave surface on the upper side (old red sandstone) (Plate 49).

Miscellaneous No. 07: Possible fragment of a saddle quern displaying a smooth concave surface on the upper side and projecting out of soil (old red sandstone) (Plate 50).

5 SUMMARY OF RECOMMENDATIONS FOR FUTURE MANAGEMENT/ CONSERVATION

The following recommendations are made in relation to the on-going and future management and conservation of the graveyard at Kilgobbin:

- The vegetative overgrowth on the boundaries of Kilgobbin Graveyard need to be controlled and tended to regularly in order to prevent future degradation and collapse of walls and interior features including tombs, gravemarkers and headstones. This should not however be carried out at the expense of the natural habitats that this vegetation provides to local wildlife.
- The use of broad spectrum weed killers should not be used during the clearance of vegetation under any circumstances.
- The removal of grass and other deeply rooted vegetation should only be carried out under archaeological supervision to ensure that the full extent of any concealed burial markers and tombs are exposed without damage.
- A rust treatment and possibly a fresh coat of paint should be applied to the various iron crosses and plot railings to prevent further degradation.
- Measures should be taken to secure the damaged tombs, headstones and plots from further collapse through the control and monitoring of all attached vegetation and the re-pointing of the masonry using appropriate (lime) mortars with flush or recessed pointing. Ribbon pointing must be avoided as its use would damage the structures historic character.
- The main desire lines in the east and west areas of the graveyard should be turned into gravel paths as this would direct visitors to the lower southern portion of the graveyard.
- The Record of Monuments and Places (RMP) should be updated with the recently found items.
- The publications: *Guidance for the Care, Conservation & Recording of Historic Graveyards* by the Heritage Council (October 2010). And *The Care and Conservation of Graveyards* by the Office of Public Works should be consulted prior to the carrying out of any maintenance work on the burial grounds or church.
- An information board presenting historical and archaeological information would make an excellent addition to the site.
- Any proposed ground works should be monitored by a suitably qualified archaeologist.

BIBLIOGRAPHY

Curl, J. S. 1999 *Dictionary of architecture*. Oxford University Press, Oxford.

Dept of the Environment, Heritage and Local Government 2005 *Architectural heritage protection – guidelines for planning authorities*. Stationery Office, Dublin.

Dept of the Environment, Heritage and Local Government 2001 *Architectural heritage protection – guidelines for planning authorities*. DRAFT.

English Heritage 2004 *Measured and drawn – techniques and practices for the metric survey of historic buildings*. English Heritage, London.

English Heritage 2006 *Understanding historic buildings*. English Heritage, Swindon.

Morris, R.K. 2000 *The archaeology of buildings*. Tempus, Stroud.

National Inventory of Architectural Heritage 2006 *National Inventory of Architectural Heritage handbook*. Department of the Environment, Heritage and Local Government, Dublin.

National Inventory Architectural Heritage 2011 *County Survey Index* [online]. Available: <http://www.buildingsofireland.ie/Surveys/Buildings/CountySurveyIndex/> [Accessed: 30 September 2011]

Office of Public Works 1995 *The care and conservation of graveyards*. Stationery Office, Dublin.

RCAHMS 2004 *Survey and recording policy*. RCAHMS, Edinburgh.

RCHME 1996 *Recording historic buildings – a descriptive specification*. RCHME, London.

Robertson, B. and White, A. 1990 *Architecture and ornament: a visual guide*. Design Press, New York.



Figure 2 - Kilgobbin Graveyard, Extract from OS 1st Edition 1846, Sheet 036



Figure 3 - Kilgobbin Graveyard, Extract from OS 2nd Edition 1898, Sheet 036-08

Title:
Kilgobbin Graveyard, Co. Kerry

Project code:
KCCG11

Drawn by:
Rob Hanbridge
Brian Mac Domhnaill

Scale:
Each grid square = 10m x 10m

Date:
28/07/11

Key:























- Wall: 
- Fence: 
- Hedge: 
- Church: 
- Grass: 
- Desire Line: 
- Path: 
- Overgrown: 
- Grave Plot: 
- Tomb: 
- Top of Slope: 
- Bottom of Slope: 
- Gate: 
- Grave ID Number: 56 
- Misc Item Number: 56 
- Headstone/Plaque: 
- Gravemarker: 
- Tree: 
- Concrete: 
- Rubble: 
- Slate overhang forming shelter: 
- Grass covered mound forming plot: 



Figure 4 -Archaeological survey plan of Kilgobbin Graveyard, 2011.



Plate 1-View of western boundary



Plate 2-View of southern boundary



Plate 3-View of eastern boundary



Plate 4-View of northern boundary



Plate 5-Interior view from north



Plate 6-View of shelter from southwest



Plate 7-Interior view of
entrance from west



Plate 8-Interior view of
entrance from east



Plate 9-View of eastern entrance from west




Plate 10-View of path from east



Plate 11-View of western desire line from south




Plate 12-View of eastern desire line from south



Plate 13-View of tomb (Grave No. 5)



Plate 14-View of tomb (Grave No. 26) from south



Plate 15-View of tomb (Grave No. 57), from northwest



Plate 16-View of tomb (Grave No. 155)



Plate 17-View of tomb
(Grave No. 93), from east



Plate 18-View of tomb (Grave No. 9)



Plate 19-View of tomb (Grave No. 15), from east



Plate 20-View of tomb (Grave No. 52), from south



Plate 21-View of slab to
tomb (Grave No. 90)



Plate 22-View of tomb (Grave No. 22)



Plate 23-View of Grave No.
119



Plate 24-View of
headstone to Grave No. 4



Plate 25-View of Grave No.
21, from east



Plate 26-View of plot to Grave No.8



Plate 27-View of
headstone to Grave No.
119




Plate 28-View of plot to
Grave No. 171



Plate 29-View of headstone to
Grave No. 2, from south



Plate 30-View of headstone to Grave No. 83



Plate 31-View of plot (Grave No. 161)




Plate 32-View of plot to
Grave No.74



Plate 33-View of plot (Grave No. 92)



Plate 34-View of gravemarker to Grave No. 198



Plate 35-View of gravemarker to Grave No. 127



Plate 36-View of plinth block to Grave No. 3



Plate 37-View of lintelled grave (Grave No. 162)




Plate 38-View of lintelled grave (Grave No. 118)



Plate 39- Side (east) elevation of church



Plate 40-Side (south) elevation of church



Plate 41-Side (south)
elevation of bell tower



Plate 42-Side (west) elevation of
church and bell tower



Plate 43-Detail to date plaque from west



Plate 44-View of Miscellaneous No.01



Plate 45-View of tooled stone (Miscellaneous No. 02)



Plate 46-View of possible window/door jamb (Miscellaneous No. 05)



Plate 47-View of possible quern/grinding stone (Miscellaneous No. 03)



Plate 48-View of possible beehive quern fragment (Miscellaneous No. 04)




Plate 49-View of possible saddle quern fragment
(Miscellaneous No. 06)





Plate 50-View of Saddle quern (Miscellaneous No.
07)


Appendix 1 - Named Graves


Grave_Type		Gravemarker
Grave_No	Family Name	Photo_Name
198	McCar?	IMG_0479
Notes		
Inscription on top of the gravemarker		
		


Grave_Type	Headstone
-------------------	------------------


Grave_No	Family Name	Photo_Name
157	Ashe	IMG_0417
Notes		
Single headstone in good condition		
		


Grave_No	Family Name	Photo_Name
119	Butler	IMG_0296
Notes		
Recently cleaned of ivy, date 1816		
		

Grave_No	Family Name	Photo_Name
70	Crean	IMG_0190
Notes		
Single headstone		
		


Grave_No	Family Name	Photo_Name
4	Fitzelle	IMG_0012
Notes		
Headstone from 1893, carved quatrefoil		
		


Grave_No	Family Name	Photo_Name
89	Fitzgerald	IMG_0236
Notes		
Headstone with associated underground tomb		
		


Grave_No	Family Name	Photo_Name
53	Maunsell	IMG_0166
Notes		
Single headstone		
		


Grave_No	Family Name	Photo_Name
178	McCarthy	IMG_0460
Notes		
Single headstone, has either been moved or somehow disturbed and is now tilting		
		


Grave_No	Family Name	Photo_Name
66	O'Sullivan/O'Brien	IMG_0181
Notes		
High cross inspired headstone from the late 19th century, in good condition		
		


Grave_No	Family Name	Photo_Name
30	Murphy	IMG_0100
Notes		
Single white headstone		
		

Grave_No	Family Name	Photo_Name
173	Quirke	IMG_0449
Notes		
Headstone in good condition		
		


Grave_No	Family Name	Photo_Name
50	Murphy	IMG_0157
Notes		
Simple headstone		
		


Grave_No	Family Name	Photo_Name
154	Quirke	IMG_0408
Notes		
Single headstone		
		


Grave_No	Family Name	Photo_Name
114	Riordan	IMG_0286
Notes		
Headstone in moderate condition, still legible but is eroding, date 1825		
		


Grave_Type		Lintelled Grave
Grave_No	Family Name	Photo_Name
162	Jackson	IMG_0426
Notes		
small grave in good condition, 1872		
		


Grave_Type	Plot
------------	------


Grave_No	Family Name	Photo_Name
94	Bynane	IMG_0247
Notes		
Tidy family plot		
		


Grave_No	Family Name	Photo_Name
168	Chute	IMG_0438
Notes		
Heavily overgrown from graveyard wall, headstone is not visible		
		


Grave_No	Family Name	Photo_Name
177	Dunne/Wiles	IMG_0458
Notes		
Family plot in good condition		
		


Grave_No	Family Name	Photo_Name
174	Griffin	IMG_0450
Notes		
Family plot in poor condition, high cross inspired headstone		
		


Grave_No	Family Name	Photo_Name
138	Griffin	IMG_0365
Notes		
Single plot in very good condition		
		


Grave_No	Family Name	Photo_Name
169	Griffin/Duffy/Smith	IMG_0440
Notes		
Large family plot, in moderate condition		
		


Grave_No	Family Name	Photo_Name
172	Hurley	IMG_0447
Notes		
Small family plot in good condition		
		


Grave_No	Family Name	Photo_Name
166	Moriarty	IMG_0435
Notes		
Tidy family plot in good condition		
		


Grave_No	Family Name	Photo_Name
170	Kennedy	IMG_0442
Notes		
Family plot in very good condition		
		


Grave_No	Family Name	Photo_Name
20	Moynihan	IMG_0068
Notes		
Well maintained and looked after plot with recently planted flowers		
		


Grave_No	Family Name	Photo_Name
171	Martin	IMG_0445
Notes		
Heavily overgrown from graveyard wall, headstone is not visible		
		


Grave_No	Family Name	Photo_Name
8	Mulcahy	IMG_0023
Notes		
Well maintained plot with three headstones		
		

Grave_No	Family Name	Photo_Name
156	O'Brien	IMG_0415
Notes		
Small well maintained plot in good condition		
		


Grave_No	Family Name	Photo_Name
7	Ua Murcada	IMG_0022
Notes		
Slightly overgrown plot, needs de-weeding however care is there with flower pots		
		


Grave_No	Family Name	Photo_Name
148	O'Donnell	IMG_0395
Notes		
Family plot in good condition, headstone from 1845		
		


Grave_No	Family Name	Photo_Name
98	Wren	IMG_0256
Notes		
Tidy family plot with a small amount of weeds growing, headstone is high cross inspired		
		


Grave_No	Family Name	Photo_Name
175	O'Shea	IMG_0452
Notes		
Family plot in moderate condition		
		


Grave_Type	Tomb
-------------------	-------------


Grave_No	Family Name	Photo_Name
51	-	IMG_0160
Notes		
Partially legible capstone, 'father Edward his daughter jo.. 17 march 1840'		
		


Grave_No	Family Name	Photo_Name
121	Barry	IMG_0303
Notes		
Heavily overgrown, most recent burial is from 1992, and appears to have been left since		
		


Grave_No	Family Name	Photo_Name
1	Blennerhassett	IMG_0004
Notes		
No date, probable early twentieth century. Tidy and well maintenance		
		


Grave_No	Family Name	Photo_Name
111	Cahillane	IMG_0281
Notes		
Tomb/grave in poor condition, recently de-weeded but structurally collapsing		
		


Grave_No	Family Name	Photo_Name
49	Costello	IMG_0151
Notes		
Tidy family tomb, two headstones the primary one is illegible,		
		


Grave_No	Family Name	Photo_Name
93	Crean	IMG_0241
Notes		
Tidy family tomb most recent burial in October 2010		
		


Grave_No	Family Name	Photo_Name
48	Crean	IMG_0148
Notes		
Headstone commemorating two brothers, one mayor of Tralee and one chief boatman in Coad,		
		


Grave_No	Family Name	Photo_Name
141	Day	IMG_0374
Notes		
Large walled family tomb with some roof overgrowth		
		


Grave_No	Family Name	Photo_Name
131	Curran	IMG_0332
Notes		
Large family tomb in good condition		
		


Grave_No	Family Name	Photo_Name
134	Finn	IMG_0342
Notes		
Large family tomb heavily overgrown		
		


Grave_No	Family Name	Photo_Name
126	Curran/Dunne	IMG_0320
Notes		
Sergt R.I.C Slightly overgrown tomb, in good condition		
		


Grave_No	Family Name	Photo_Name
140	Finn	IMG_0370
Notes		
Small family tomb, in good condition		
		


Grave_No	Family Name	Photo_Name
124	Griffin	IMG_0315
Notes		
Slightly overgrown tomb, attempts have been made to remove foliage		
		


Grave_No	Family Name	Photo_Name
13	Griffin/Fahey	IMG_0043
Notes		
Overgrown, recently de-weeded family tomb		
		


Grave_No	Family Name	Photo_Name
10	Griffin	IMG_0030
Notes		
Well maintained family tomb		
		


Grave_No	Family Name	Photo_Name
38	Herlihy/McCrohan	IMG_0116
Notes		
Family tomb in good condition, looked after		
		


Grave_No	Family Name	Photo_Name
33	Griffin	IMG_0103
Notes		
Slightly overgrown family tomb in moderate condition, concrete is cracked in places		
		


Grave_No	Family Name	Photo_Name
40	Keane	IMG_0125
Notes		
Recently restored with a fresh concrete capping of the roof		
		


Grave_No	Family Name	Photo_Name
25	Keane	IMG_0078
Notes		
Maintained family tomb. Recent frosts have begun to crack the external rendering.		
		


Grave_No	Family Name	Photo_Name
5	McElligott	IMG_0013
Notes		
Overgrown tomb dated 1835, behind tomb is a dump for garden waste		
		


Grave_No	Family Name	Photo_Name
17	Kennedy/Coakley	IMG_0056
Notes		
Family tomb in good condition, small cracks in the upper parts of the concrete roof		
		


Grave_No	Family Name	Photo_Name
145	Moore	IMG_0390
Notes		
Low underground tomb overgrown by grass and flowers		
		


Grave_No	Family Name	Photo_Name
99	McCarthy	IMG_0258
Notes		
Partly overgrown and crumbling tomb in poor to moderate condition,		
		


Grave_No	Family Name	Photo_Name
135	Moriarty	IMG_0346
Notes		
Low narrow tomb in good condition		
		


Grave_No	Family Name	Photo_Name
9	Moyinhan	IMG_0027
Notes		
Severely overgrown tomb, positioned next to the entrance of the grave yard		
		


Grave_No	Family Name	Photo_Name
146	Murphy	IMG_0385
Notes		
Tomb in good condition , upper parts are overgrown and headstone is covered in foliage		
		


Grave_No	Family Name	Photo_Name
47	Moynihan	IMG_0141
Notes		
Well maintained tomb with two headstones in white marble		
		


Grave_No	Family Name	Photo_Name
97	O'Connor	IMG_0252
Notes		
Small family tomb, with recesses for flower pots flanking the headstone		
		


Grave_No	Family Name	Photo_Name
137	Moynihan	IMG_0359
Notes		
Large family tomb in moderate condition		
		


Grave_No	Family Name	Photo_Name
19	O'Connor	IMG_0063
Notes		
Recently de-weeded family tomb, freshly planted daffodils, also in memory of Cathrine Mulcahy		
		


Grave_No	Family Name	Photo_Name
76	O'Donnell	IMG_0200
Notes		
Slightly overgrown large family tomb with two headstones, the primary one from 1871		
		


Grave_No	Family Name	Photo_Name
12	O'Donnell	IMG_0039
Notes		
Family tomb, slightly overgrown to the west, also in memory of Hanna Crean, west part of tomb connects with grave yard wall		
		


Grave_No	Family Name	Photo_Name
136	O'Donnell	IMG_0350
Notes		
Large family tomb in good condition		
		


Grave_No	Family Name	Photo_Name
122	O'Donoghue	IMG_0309
Notes		
Concrete slab with headstone possibly covering a underground tomb		
		


Grave_No	Family Name	Photo_Name
26	O'Donnell	IMG_0081
Notes		
Large well maintained tomb in cut limestone, oldest date 1871, four headstones		
		


Grave_No	Family Name	Photo_Name
110	O'Gorman/O'Connor	IMG_0275
Notes		
Tidy family tomb in good condition, fresh flowers		
		


Grave_No	Family Name	Photo_Name
155	O'Shea	IMG_0409
Notes		
WWII headstone 'John O'Shea SGT 26 INF 1 INF DIV WW2 SS-2 PH'		
		


Grave_No	Family Name	Photo_Name
120	Quinlan	IMG_0297
Notes		
Tidy family tomb, possibly flooded		
		

Grave_No	Family Name	Photo_Name
176	O'Sullivan	IMG_0454
Notes		
Large family tomb in good condition some cracks in the concrete		
		

Grave_No	Family Name	Photo_Name
164	Sayers	IMG_0430
Notes		
Family tomb in good condition		
		

Grave_No	Family Name	Photo_Name
45	O'Sullivan	IMG_0137
Notes		
Narrow low tomb with headstone to the north, overgrown with ivy		
		

Grave_No	Family Name	Photo_Name
163	Scannell	IMG_0427
Notes		
Large family tomb, with slight overgrowth on the roof		
		

Grave_No	Family Name	Photo_Name
57	Tullig	IMG_0170
Notes		
Well concreted tomb in moderate condition a few cracks in the concrete		
		

Appendix 2 - Unnamed Graves

Grave_Type	Gravemarker
Grave_No	Notes
3	Plinth of headstone/cross (now removed)
23	Single stone
31	Single gravemarker
32	Single gravemarker
35	Single stone
37	Single gravemarker
54	Gravemarker with lintels indicates associated underground tomb
55	Single gravemarker
59	Single gravemarker
60	Single gravemarker
61	Single gravemarker
62	Single gravemarker
63	Single gravemarker, consisting of an architectural stone, window stopper
64	Single gravemarker
69	Single gravemarker
71	Single gravemarker
72	Single gravemarker
73	Single gravemarker
84	Single gravemarker
87	Single gravemarker
95	Single gravemarker
96	Single gravemarker
100	Single gravemarker
101	Single gravemarker
102	Single gravemarker
103	Single gravemarker, possible reused architectural stone
104	Single gravemarker
105	Single gravemarker
109	Single gravemarker
112	Single gravemarker

113	Single gravemarker
115	Group of stones heavily overgrown
127	Single gravemarker consisting of a tooled architectural stone
129	Single gravemarker
130	Single gravemarker
132	Single gravemarker
165	Single gravemarker
180	Single gravemarker
181	Single gravemarker
182	Single gravemarker
183	Single gravemarker
184	Single gravemarker
185	Single gravemarker
186	Single gravemarker
187	Single gravemarker
188	Single gravemarker
189	Single gravemarker
190	Single gravemarker
191	Single gravemarker
192	Single gravemarker
193	Single gravemarker
194	Single gravemarker
195	Single gravemarker
196	Single gravemarker
197	Single gravemarker
199	Single gravemarker
200	Single gravemarker
201	Single gravemarker
202	Single gravemarker
203	Single gravemarker
204	Single gravemarker
205	Single gravemarker
206	Single gravemarker
207	Single gravemarker

208	Single gravemarker
209	Single gravemarker
210	Single gravemarker
211	Single gravemarker
212	Single gravemarker
213	Single gravemarker
214	Single gravemarker
215	Single gravemarker
216	Single gravemarker
217	Single gravemarker
218	Single gravemarker
219	Single gravemarker
220	Single gravemarker
221	Single gravemarker
222	Single gravemarker
223	Single gravemarker
224	Single gravemarker
225	Single gravemarker
226	Single gravemarker
227	Single gravemarker
228	Single gravemarker
229	Single gravemarker
230	Single gravemarker
231	Single gravemarker
232	Single gravemarker
233	Single gravemarker
234	Single gravemarker
235	Single gravemarker
236	Single gravemarker
237	Single gravemarker
238	Single gravemarker
239	Single gravemarker
240	Single gravemarker
241	Single gravemarker

242	Single gravemarker
243	Single gravemarker
244	Single gravemarker
245	Single gravemarker
246	Single gravemarker
247	Single gravemarker
248	Single gravemarker
249	Single gravemarker
250	Single gravemarker
251	Single gravemarker
252	Single gravemarker
253	Single gravemarker
254	Single gravemarker
255	Single gravemarker
256	Single gravemarker
257	Single gravemarker
258	Single gravemarker
259	Single gravemarker
260	Single gravemarker
261	Single gravemarker
262	Single gravemarker
263	Single gravemarker
264	Single gravemarker
265	Single gravemarker
266	Single gravemarker
267	Single gravemarker

Grave_Type	Headstone
Grave_No	Notes
2	Possible headstone leaning on grave yard wall
56	Fallen over headstone?
82	Single headstone of 19th century type
83	Inscription says 'OSE CLAISIN' and 'Vincit Veritas'
86	Single headstone
88	Heavily overgrown headstone, illegible

Grave_Type	Lintelled Grave
Grave_No	Notes

118 Partly collapsed grave in poor condition

Grave_Type	Plot
Grave_No	Notes

74 Plot or collapsed tomb? A foot stone to the east and the remains of a wooden cross as a headstone' marker

91 Slightly overgrown plot with large stone slabs protruding the ground

92 Plot with illegible headstone, recently de-weeded and dug, human remains lays scattered on top of the plot

107 Possible deserted plot

139 Single grave with head and foot stones

161 Large plot with cast-iron fence, footstone only states 1866, plot in moderate condition

167 Possible empty plot

Grave_Type	Tomb
Grave_No	Notes

6 Slightly overgrown with ivy, partly cracked roof, north side of tomb covered by the same garden waste as grave 5

11 Well maintained tomb,

14 Overgrown tomb possibly partly de-weeded with grave 13, not well maintained,

15 Slightly overgrown with ivy, partly de-weeded revealing a cobbled stone triangular roof,

16 Partly overgrown with ivy, in moderate condition

18 Low overgrown tomb, recently de-weeded

22 Recently de-weeded tomb

24 Partly overgrown recently de-weeded

27 Recently de-weeded tomb in moderate condition, to the north a spontaneous compost heap has been created between grave 27 and 28

28 Partly overgrown with ivy, could benefit from de-weeding to prevent structural damage, the tombstone/headstone lays on top and is illegible due to overgrowth

29 Partly overgrown tomb in moderate condition

34 Walled tomb in good condition, recently de-weeded, a number of bone fragments visible on and around this tomb including skull fragments

36 Underground tomb, possibly related to or predating grave 26, several fragments of roofing slate visible as capping of the tomb


39 Underground tomb, only visible to the east the rest is covered by grass


41 Underground tomb slightly collapsed


42	Underground tomb with two headstones to the west, the eastern most one shows sign of being quarried and cut into shape, no visible writing on either of the two stones
43	Partly underground tomb, that appears to reuse the wall of band older church or disassembled tomb to the west
44	Low, narrow formed partly underground tomb with stone flag lintels visible to the north
46	Remains of one or more collapsed/removed tombs
52	Tomb in very good condition, style is mimicking a leacht, a common style of tomb on Kilgobbin and also the best example
58	Overgrown underground tomb with one possible capstone visible
65	Underground tomb, only visible through the concrete fix and two possible capstones, one of which a roof slate
67	Complete overgrown tomb,
68	low and narrow formed tomb with heavy overgrowth covering most of the tomb,
75	Low underground tomb with two gravemarkers in the east
77	Walled tomb in good condition, however the capstone is fractured in multiple places
78	Long narrow tom partly collapsed in the east
79	Large cut/shaped capstone no writing remains
80	Low underground tomb freshly de-weeded
81	Overgrown an slightly collapsed narrow tomb, needs de-weeding to protect the structure
85	Low tomb consisting of a large capstone covering a low stone wall
90	Large capstone positioned flat on the ground, possibly covering and underground tomb, date possible 177?, illegible
106	Severely overgrown tomb, if named impossible to see due to foliage
108	Low narrow tomb, close to complete collapse, recently de-weeded
116	Tomb in poor to moderate condition, upper parts heavily overgrown which have caused damage to the structure
117	Recently de-weeded tomb in moderate condition appears to be an extension of tomb 116
123	Heavily overgrown tomb
125	Low tomb overgrown with moss
128	Tomb in moderate to poor condition
133	Low narrow partly underground tomb, recently de-weeded and crumbling
142	Leacht inspired tomb in poor condition, a tree have been growing through the roof and has compromised the stability of the structure
143	Small tomb in good condition, slight overgrowth seem to have been partly cleared from the structure
144	Small tomb in good condition, slight overgrowth seem to have been partly cleared from the structure


147	Small collapsed tomb in very poor condition
149	Low narrow underground tomb overgrown by grass and flowers
150	small tomb in moderate condition heavily overgrown by ivy which could have compromised the structure
151	small tomb in moderate condition heavily overgrown by ivy which could have compromised the structure
152	Tomb in moderate to poor condition, heavily overgrown and truncated by large tree in the west
153	Small possible underground tomb covered by rubble
158	Underground tomb only visible due to collapse in the southwest corner
159	Underground tomb only visible due to collapse in the southwest corner
160	Heavily overgrown tomb(s), due to overgrowth impossible to say if its one or two tomb present underneath foliage, size would suggest two
179	Heavily overgrown tomb,


Appendix 3 - Unnamed Tombs


Grave_No		Photo_Name
6		IMG_0017
Notes		
Slightly overgrown with ivy, partly cracked roof, north side of tomb covered by the same garden waste as grave 5		
		


Grave_No		Photo_Name
11		IMG_0035
Notes		
Well maintained tomb,		
		


Grave_No		Photo_Name
14		IMG_0048
Notes		
Overgrown tomb possibly partly de-weeded with grave 13, not well maintained,		
		


Grave_No		Photo_Name
15		IMG_0052
Notes		
Slightly overgrown with ivy, partly de-weeded revealing a cobbled stone triangular roof,		
		


Grave_No		Photo_Name
16		IMG_0054
Notes		
Partly overgrown with ivy, in moderate condition		
		

Grave_No		Photo_Name
18		IMG_0060
Notes		
Low overgrown tomb, recently de-weeded		
		


Grave_No		Photo_Name
22		IMG_0074
Notes		
Recently de-weeded tomb		
		


Grave_No		Photo_Name
24		IMG_0076
Notes		
Partly overgrown recently de-weeded		
		


Grave_No		Photo_Name
27		IMG_0090
Notes		
Recently de-weeded tomb in moderate condition, to the north a spontaneous compost heap has been created between grave 27 and 28		
		


Grave_No		Photo_Name
28		IMG_0093
Notes		
Partly overgrown with ivy, could benefit from de-weeding to prevent structural damage, the tombstone/headstone lays on top and is illegible due to		
		


Grave_No		Photo_Name
29		IMG_0096
Notes		
Partly overgrown tomb in moderate condition		
		


Grave_No		Photo_Name
34		IMG_0109
Notes		
Walled tomb in good condition, recently de-weeded, a number of bone fragments visible on and around this tomb including skull fragments		
		


Grave_No		Photo_Name
36		IMG_0114
Notes		
Underground tomb, possibly related to or predating grave 26, several fragments of roofing slate visible as capping of the tomb		
		


Grave_No		Photo_Name
39		IMG_0122
Notes		
Underground tomb, only visible to the east the rest is covered by grass		
		

Grave_No		Photo_Name
41		IMG_0130
Notes		
Underground tomb slightly collapsed		
		


Grave_No		Photo_Name
42		IMG_0131
Notes		
Underground tomb with two headstones to the west, the eastern most one shows sign of being quarried and cut into shape, no visible writing on either of the two stones		
		


Grave_No		Photo_Name
43		IMG_0134
Notes		
Partly underground tomb, that appears to reuse the wall of and older church or disassembled tomb to the west		
		


Grave_No		Photo_Name
44		IMG_0135
Notes		
Low, narrow formed partly underground tomb with stone flag lintels visible to the north		
		


Grave_No		Photo_Name
46		IMG_0140
Notes		
Remains of one or more collapsed/removed tombs		
		


Grave_No		Photo_Name
52		IMG_0165
Notes		
Tomb in very good condition, style is mimicking a leacht, a common style of tomb on Kilgobbin and also the best example		
		


Grave_No		Photo_Name
58		IMG_0173
Notes		
Overgrown underground tomb with one possible capstone visible		
		


Grave_No		Photo_Name
65		IMG_0180
Notes		
Underground tomb, only visible through the concrete fix and two possible capstones, one of which a roof slate		
		


Grave_No		Photo_Name
67		IMG_0184
Notes		
Complete overgrown tomb,		
		


Grave_No		Photo_Name
68		IMG_0187
Notes		
low and narrow formed tomb with heavy overgrowth covering most of the tomb,		
		


Grave_No		Photo_Name
75		IMG_0197
Notes		
Low underground tomb with two gravemarkers in the east		
		


Grave_No		Photo_Name
77		IMG_0210
Notes		
Walled tomb in good condition, however the capstone is fractured in multiple places		
		


Grave_No		Photo_Name
78		IMG_0211
Notes		
Long narrow tom partly collapsed in the east		
		


Grave_No		Photo_Name
80		IMG_0218
Notes		
Low underground tomb freshly de-weeded		
		


Grave_No		Photo_Name
81		IMG_0223
Notes		
Overgrown an slightly collapsed narrow tomb, needs de-weeding to protect the structure		
		


Grave_No		Photo_Name
85		IMG_0228
Notes		
Low tomb consisting of a large capstone covering a low stone wall		
		

Grave_No		Photo_Name
90		IMG_0237
Notes		
Large capstone positioned flat on the ground, possibly covering and underground tomb, date possible 177?, illegible		
		


Grave_No		Photo_Name
106		IMG_0270
Notes		
Severely overgrown tomb, if named impossible to see due to foliage		
		


Grave_No		Photo_Name
108		IMG_0273
Notes		
Low narrow tomb, close to complete collapse, recently de-weeded		
		


Grave_No		Photo_Name
116		IMG_0288
Notes		
Tomb in poor to moderate condition, upper parts heavily overgrown which have caused damage to the structure		
		


Grave_No		Photo_Name
117		IMG_0292
Notes		
Recently de-weeded tomb in moderate condition appears to be an extension of tomb 116		
		


Grave_No		Photo_Name
123		IMG_0312
Notes		
Heavily overgrown tomb		
		


Grave_No		Photo_Name
125		IMG_0319
Notes		
Low tomb overgrown with moss		
		


Grave_No		Photo_Name
128		IMG_0329
Notes		
Tomb in moderate to poor condition		
		


Grave_No		Photo_Name
133		IMG_0338
Notes		
Low narrow partly underground tomb, recently de-weeded and crumbling		
		


Grave_No		Photo_Name
142		IMG_0378
Notes		
Leacht inspired tomb in poor condition, a tree have been growing through the roof and has compromised the stability of the structure		
		


Grave_No		Photo_Name
143		IMG_0381
Notes		
Small tomb in good condition, slight overgrowth seem to have been partly cleared from the structure		
		

Grave_No		Photo_Name
144		IMG_0384
Notes		
Small tomb in good condition, slight overgrowth seem to have been partly cleared from the structure		
		


Grave_No		Photo_Name
147		IMG_0388
Notes		
Small collapsed tomb in very poor condition		
		


Grave_No		Photo_Name
149		IMG_0399
Notes		
Low narrow underground tomb overgrown by grass and flowers		
		


Grave_No		Photo_Name
150		IMG_0401
Notes		
small tomb in moderate condition heavily overgrown by ivy which could have compromised the structure		
		


Grave_No		Photo_Name
151		IMG_0405
Notes		
small tomb in moderate condition heavily overgrown by ivy which could have compromised the structure		
		


Grave_No		Photo_Name
152		IMG_0406
Notes		
Tomb in moderate to poor condition, heavily overgrown and truncated by large tree in the west		
		

Grave_No		Photo_Name
153		IMG_0407
Notes		
Small possible underground tomb covered by rubble		
		

Grave_No		Photo_Name
158		IMG_0418
Notes		
Underground tomb only visible due to collapse in the southwest corner		
		

Grave_No		Photo_Name
159		IMG_0419
Notes		
Underground tomb only visible due to collapse in the southwest corner		
		


Grave_No		Photo_Name
160		IMG_0423
Notes		
Heavily overgrown tomb(s), due to overgrowth impossible to say if its one or two tomb present underneath foliage, size would suggest two		
		


Grave_No		Photo_Name
179		IMG_0461
Notes		
Heavily overgrown tomb,		
		

Appendix 4 - Miscellaneous Items


Type	Architectural Fragment
------	------------------------

Misc Item No	Photo Name
7	IMG_0550
Notes	
Saddle quern ontop of grave 145, old red sandstone	
	

Misc Item No	Photo Name
6	IMG_0269
Notes	
Poss quern stone fragment	
	

Misc Item No	Photo Name
5	IMG_0268
Notes	
Tooled surface with mortis poss window/door jamb	
	

Misc Item No	Photo Name
3	IMG_0219
Notes	
Possible fragment of large grinding stone	
	

Misc Item No	Photo Name
4	IMG_0230
Notes	
Possible beehive quern stone	
	

Misc Item No	Photo Name
2	IMG_0108
Notes	
Tooled stone	
	

Misc Item No	Photo Name
1	IMG_0009
Notes	
	