

Archaeological Survey,  
Dromavally Church & Graveyard  
Killorglin,  
Co. Kerry.

September 2007

Client: The Heritage Office,  
Kerry County Council,  
County Buildings,  
Ratass,  
Tralee,  
Co. Kerry.

RMP No.: KE056-026

Written by: Karen Buckley & Laurence Dunne

**Contact details:**

3, Lios na Lohart, Ballyvelly,  
Tralee, Co. Kerry.  
Tel.: 066 712 0706  
E-mail: [tralee@eachtra.ie](mailto:tralee@eachtra.ie)  
Web Site: [www.eachtra.ie](http://www.eachtra.ie)

## Table of Contents

---

<b>1</b>	<b>Introduction .....</b>	<b>1</b>
<b>2</b>	<b>Site Location &amp; Description .....</b>	<b>2</b>
<b>3</b>	<b>Boundaries .....</b>	<b>2</b>
<b>4</b>	<b>Entrance .....</b>	<b>2</b>
4.1	Recommendations: .....	3
<b>5</b>	<b>Pathways .....</b>	<b>3</b>
5.1	Desire Lines: .....	3
<b>6</b>	<b>Named Tombs Appendix 1 .....</b>	<b>3</b>
6.1	Recommendations: .....	4
<b>7</b>	<b>Unnamed Tombs Appendix 2 .....</b>	<b>4</b>
7.1	Recommendations: .....	4
<b>8</b>	<b>Inscribed Headstones Appendix 3 .....</b>	<b>4</b>
8.1	Recommendations: .....	5
<b>9</b>	<b>Unnamed Headstones &amp; Gravemarkers Appendix 4 .....</b>	<b>5</b>
<b>10</b>	<b>Dangerous areas of ground or collapse .....</b>	<b>5</b>
10.1	Recommendation: .....	6
<b>11</b>	<b>Description of ruined church within Dromavally graveyard .....</b>	<b>6</b>
11.1	Recommendations: .....	6
11.2	Recommendations: .....	7
11.3	Recommendations: .....	7
11.4	Recommendations: .....	8
11.5	Recommendations: .....	9
<b>12</b>	<b>Summary of recommendations for future maintenance/conservation at Dromavally Church and Graveyard .....</b>	<b>10</b>
<b>13</b>	<b>References .....</b>	<b>12</b>
<b>14</b>	<b>Figures .....</b>	<b>13</b>
<b>15</b>	<b>Plates .....</b>	<b>17</b>

16	Appendix 1 Named Tombs .....	24
17	Appendix 2 Unnamed Tombs .....	25
18	Appendix 3 Iscribed Headstones .....	26
19	Appendix 4 Unnamed Headstones and Gravemakers .....	64
20	Appendix 5 Footstones .....	66

Copyright Notice: Please note that all original information contained within this report, including all original drawings, photographs, text and all other printed matter deemed to be the writer's, remains the property of the writer and Eachtra Archaeological Projects and so may not be reproduced or used in any form without the written consent of the writer or Eachtra Archaeological Projects.

## List of Figures

Figure 1: Plan of Dromavally Church and Graveyard 2007.....	13
Figure 2: Extract from OS Discovery Series map with Dromavally encircled in red.....	14
Figure 3: Extract from RMP Sheet 56 with Dromavally highlighted in red.....	15
Figure 4: Extract from 1st Edition OS Map 1842 Sheet 56.....	16

## List of Plates

Plate 1: View of Dromavally church and graveyard taken from northeast .....	17
Plate 2: View of graveyard entrance, taken from north.....	17
Plate 3: View of the Riordan tomb (ref. no. 90) taken from southeast.....	18
Plate 4: View of unnamed tomb (ref. no. 549) taken from west.....	18
Plate 5: View of one of the earliest inscribed headstones dating to 1793, taken from east .....	19
Plate 6: View of the Blennerhassett grave (ref. no. 400) taken from east.....	19
Plate 7: Exterior view of southern elevation taken from east.....	20
Plate 8: Exterior view of flat-lintelled doorway in southern elevation, taken from south .....	20
Plate 9: Exterior view of northern elevation taken from northwest .....	21
Plate 10: Interior view of rounded headed doorway in northern elevation, taken from south .....	21
Plate 11: Exterior view of west gable, taken from northwest.....	22
Plate 12: Exterior view of east gable, taken from southeast.....	22
Plate 13: Interior view of church, taken from west .....	23
Plate 14: View of possible sedilia, taken from north .....	23

# 1 Introduction

Dromavally church and graveyard was surveyed using a Trimble Pro X-H GPS (Figure 1). The survey is linked to GPS and tied into the National Grid. The graveyard plan was produced using Adobe Illustrator. Reference numbers mentioned in the main body of the report relate to the ID point given when the survey was undertaken and these numbers are illustrated on the graveyard plan (see attached A1 drawing). A digital photographic record and surname database was also compiled to complement the cartographic survey (Appendix 1). Given the size of Dromavally, it was outside the scope of this report to provide photographs of all headstones and features within the graveyard. The survey was undertaken in August 2007.

The historic architectural section of this report was undertaken with due regard to:

- 1 Conservation principles as produced by ICOMOS in the Venice and Burra Charters;
- 2 The publication in 2004 of the Architectural Heritage Protection-Guidelines for Planners by the DoEHLG
- 3 The heritage objectives as outlined and adopted in the current Kerry County Council Draft Development Plan 2003-2009, (121-124).

The Convention for the Protection of the Architectural Heritage of Europe was signed at the Granada Convention in 1985 and ratified by Ireland in 1997. The conservation aims as stated in the Burra Charter are for the retention or restoration of historical significance with the minimum of physical intervention and that such intervention work be reversible, maintain the structure's character and setting and that all conservation works should be undertaken following comprehensive research.

<b>Townland:</b>	Dromavally
<b>Parish:</b>	Killorglin
<b>Barony:</b>	Trughanacmy
<b>Local name of graveyard:</b>	Dromavally
<b>NGR:</b>	078200, 096410
<b>RMP No.:</b>	KE056-026
<b>No. of named tombs:</b>	14
<b>No. of unnamed tombs:</b>	8
<b>No. of inscribed headstones:</b>	1224
<b>No. of un-inscribed headstones &amp; gravemarkers:</b>	39
<b>No. of architectural fragments:</b>	0
<b>No. of cross slabs:</b>	0

## 2 Site Location & Description

---

Dromavally church and graveyard is located c.0.5km east of Killorglin town centre, and immediately south of the N70 (Figure 2, Plate 1).

The church and graveyard are situated on north-facing sloping ground.

The grounds are well maintained and the grass is regularly cut.

There are typically several planted yew trees and some sycamore growing within the grounds.

A permanent concrete altar is situated to the north of the church.

A service tap is fixed to the western stone pier of the entrance gate, on its interior with another tap located towards the southern extent of the western boundary wall.

There is room for expansion to the west, east and south of the graveyard.

A commercial business is located immediately beyond the northern boundary wall, to the west of the access road.

Dromavally is recorded in the Record of Monuments and Places (RMP) as KE056-026 as 'church site and graveyard' (Figure 3).

The large rectangular parish church is illustrated in ruins on the 1<sup>st</sup> edition OS map 1842 and the graveyard itself was considerably smaller in size (Figure 4). A short description of the church was published by O'Donovan in 1841 giving basic measurements. Curiously O'Donovan only records a single doorway on the south elevation and only four windows but he may have had the same difficulties with vegetation then also (O'Donovan 1983, 218).

## 3 Boundaries

---

The graveyard is enclosed by a rubble sandstone wall with well matched vertical stone coping and in a very good state of preservation.

## 4 Entrance

---

The graveyard entrance comprises a modern wrought iron double gate set between two capped stone piers on the north boundary wall (Plate 2).

The piers are constructed of ashlar blocks with forward ribbon pointing.

The entrance gates are set askew and cannot be fully closed.

The remains of an earlier entrance wall face can be seen to the immediate west of the westernmost entrance pier.

A mound of refuse from graveyard maintenance has accumulated against the easternmost pier.

#### 4.1 Recommendations:

The entrance gates should be re-hung so that they can be fully closed.

Formal refuse disposal facilities should be provided as soon as possible.

## 5 Pathways

Immediately inside the boundary wall a perimeter gravel pedestrian pathway extends in westerly direction while a formal tarmacadam cortege driveway extends southwards from the entrance gate before veering both east and west towards the southern extent of the grounds.

#### 5.1 Desire Lines:

The church and graveyard are adequately serviced by the existing pathways. Regular grass cutting has ensured ease of access to the remainder of the grounds.

## 6 Named Tombs (Appendix 1)

Fourteen named tombs were recorded.

The tombs survive in varying states of preservation.

The four best preserved tombs are located adjacent to the eastern gable of the church and to the east of the church (ref. no's. 118, 119, 120 and 123).

Six tombs are in a poor state of repair (ref. no's. 19, 90, 261, 389, 417 and 548). For example, the Riordan tomb (ref. no. 90) is overgrown with ivy and some of its side panels have fallen off while others are loose (Plate 3).

The remaining four tombs (ref. no's. 92, 103, 108 and 379) are named but the inscription was illegible due to overgrowth on the day of survey.

## 6.1 Recommendations:

The overgrowth on the named tombs should be cut back and removed.

The tombs should then be repaired and repointed sensitive to their original construction.

The ivy and other growth should only be fully removed as the primary element of an agreed strategy of repairs and other conservation and restoration works. Otherwise ivy and other growth should be simply cut back and maintained at a controllable level.

Restoration works should only be carried out by qualified personnel under supervision.

## 7 Unnamed Tombs (Appendix 2)

Eight unnamed tombs were recorded.

These are extant in various states of preservation.

Some tombs are completely obscured or overgrown by tree growth while others are overgrown by to varying degrees (Plate 4).

### 7.1 Recommendations:

Tree growth adjacent to the unnamed tombs should be cut back.

Ivy growth on tombs should be cut back and removed using appropriate hand tools. The tombs should then be repaired and repointed sensitive to their original construction.

The ivy and other growth should only be fully removed as the primary element of an agreed strategy of repairs and other conservation and restoration works. Otherwise ivy and other growth should be simply cut back and maintained at a controllable level.

Restoration works should only be carried out by qualified personnel under supervision.

## 8 Inscribed Headstones (Appendix 3)

The majority of the named graves are of a modern construct.

One of the earliest named headstones recorded is located to the south of the church and dates to 1793 and records the death of Timothy Shea (Plate 5).



One grave dating to 1874 (ref. no. 400), and recording the burial of Edward Blennerhassett, is damaged. The covering grave slab is collapsing inwards and two of the rusted iron posts which once delimited the plot are thrown upon the grave slab (Plate 6).

1224 inscribed headstones were recorded within the graveyard.

### 8.1 Recommendations:

The covering grave slab for the Blennerhassett grave (ref. no. 400) should be reset to prevent it collapsing further inwards. The rusted iron posts should be restored to their original location.

## 9 Unnamed Headstones & Gravemarkers (Appendix 4)

The unnamed graves comprise (1) 18<sup>th</sup> and 19<sup>th</sup> century headstones from which the engraving has diminished and eroded, and (2) recent graves which are without a headstone or the information card on the temporary metal cross has faded over time and is no longer legible.

The unhewn sandstone grave-markers are generally manifest as a collection of rubble stone often broadly rectangular and completely devoid of any inscription or decoration. They are generally low set and rise above the ground surface for an average 0.3m.

A total of 39 unnamed headstones and gravemarkers were recorded within the graveyard.

## 10 Dangerous areas of ground or collapse

There are no dangerous areas of ground or collapse within the graveyard itself.

However, within the limits of the ruined church the ground is very uneven and dangerous with mounds of grassed over material, possibly some tombs as well as a scatter of graves. The difficult underfoot conditions is exacerbated by the additional danger of the building itself which is in an uncertain precarious state of preservation due to extensive overgrowth, poor condition of the fabric (see below).

## 10.1 Recommendations:

The ruined church should be repaired, preserved and protected. The building should be securely fenced off during construction works in case of accidental damage.

No further burials should be permitted within or abutting the church.

The church should be re-surveyed subsequent to the cutting back of vegetation within and without. Mitigation for effective conservation and restoration works should form part of the survey.

## 11 Description of ruined church within Dromavally graveyard

The extant remains of the church retain their full height with the exception of the west gable that survives to side wall height only. The edifice is quite large extending to *circa* 30m in length and 7.8m in width internally though not making a perfect rectangle. The walls are 1.27m in max thickness. In general the fabric of the church comprises small uncoursed rounded rubble sandstones bedded in a sandy lime mortar, although some larger stones are also present here and there. Very little cut or dressed stones survive and it is doubtful if they were ever present in any quantity. A single small quoin is visible at wall plate level on the NE angle of the building.

The exterior walls with the notable exception of the south elevation are, for the most part, devoid of growth (it is possible that it was removed in the recent past).

### *South Elevation*

The south elevation is substantially covered externally and more so internally (Plates 7). It is lit by at least five windows with splayed embrasures unevenly disposed along its length and impossible to closely examine at present due to growth. A single flat-lintelled somewhat squat door way, 1.5m high by 1.0m wide is located towards the east end (Plate 8). The undressed lintel has a voided area above it revealing mortar whose negative image is indicative of a robbed out relieving arch. Very little cut or dressed stones remain of its side ingoings.

## 11.1 Recommendations:

The vegetation cover should be removed under archaeological supervision and the exposed fabric recorded. Samples of *in situ* fabric, stone, mortars, renders etc should be recorded and

removed. Where possible and in principle, all original fabric should be re-used or similar substitutes sourced and matched.

The ruined church should be preserved and protected. The building should be securely fenced off during construction works in case of accidental damage.

#### *North Elevation*

The north elevation stands to full height and is more or less devoid of vegetation (Plate 9). It is lit by three windows disposed towards the eastern area of the wall. They comprise ragged robbed out splayed opes devoid of any dressed stones. Poorly matched uneven voussoirs form rounded arched heads. The internal growth prevented close examination. A rounded headed doorway is located towards the western end of the elevation. It is heavily overgrown on its interior west side and the dressed stones which once formed the doorway have been robbed out, leaving it a ragged, featureless ope today (Plate 10).

### 11.2 Recommendations:

The vegetation cover should be removed under archaeological supervision and the exposed fabric recorded. Samples of *in situ* fabric, stone, mortars, renders etc should be recorded and removed. Where possible and in principle, all original fabric should be re-used or similar substitutes sourced and matched.

The ruined church should be preserved and protected. The building should be securely fenced off during construction works in case of accidental damage.

#### *West Gable*

The west gable stands to side wall height only and is featureless (Plate 11). A commemorative headstone plaque has been cemented onto the wall. The gable is heavily overgrown on its southern side and was inaccessible on the day of the survey. It was also inaccessible due to overgrowth on its interior.

### 11.3 Recommendations:

The existing headstone plaque on the gable wall should be removed. The wall can then be repaired sensitive to its original construction.

The practice of erecting headstone plaques to the walls of the church should not be permitted in the future.

The vegetation cover should be removed under archaeological supervision and the exposed fabric recorded. Samples of *in situ* fabric, stone, mortars, renders etc should be recorded and

removed. Where possible and in principle, all original fabric should be re-used or similar substitutes sourced and matched.

The ruined church should be preserved and protected. The building should be securely fenced off during construction works in case of accidental damage.

#### *East Gable*

The east gable stands to full height and is in the main in a good state of preservation (Plate 12). It has three narrow round headed narrow windows evenly disposed across the gable. Most of their exterior side stones have been robbed out with the notable exceptions of their rounded heads and three side stones of the southernmost light. Internally these windows comprise a contiguous arrangement of widely splayed embrasures with rounded arches of cut stone that are largely intact. The masonry of the east gable is evenly coursed with rounded stones and smaller flatter split stones visible on the interior set between the window arches.

Visible on the upper exterior level of the gable is the remains of a render. At ground level and extending upwards for circa 1.5m is a very recently applied rectangular dashed panel on which is a memorial plaque (Plate 12).

Abutting the SE angle of the church is a low wall against which is a grassy mound of rubble and other material (Plate 12).

### 11.4 Recommendations:

The pebble dashed panel on the gable wall should be removed and the wall repaired sensitive to its original condition.

The practice of erecting memorial plaques to the walls of the church should not be permitted in the future.

The grassy mound of rubble and other material should be investigated under archaeological supervision to determine if it is a collapsed tomb or an area of dumping.

The ruined church should be preserved and protected. The building should be securely fenced off during construction works in case of accidental damage.

#### *Church Interior*

The interior ground surface of the church appears to almost on two levels, with the eastern end 1.5m higher than the west (Plate 13). This may be due to rubble or overgrown tombs but the growth was such (tall grass, thistles, nettles, brambles and a well established sycamore tree) that a proper evaluation was not possible. There appears to be no separation between nave and chancel however this may change if the interior was cleared of growth.

The eastern and western areas of the church are so overgrown that it was not possible to adequately examine the walls. However, the central area of the church is level and relatively well maintained due to the presence of at least eight modern named graves in this location.

There are some large rounded intra mural recesses partially visible along the interior side walls. They were not accessible and may reflect sedelia but their precise nature is not currently understood (Plate 14).

### 11.5 Recommendations:

The overgrowth within the church interior should be cut back to allow a more detailed examination of the building.

Following clearance, the interior should be covered with a suitable geotextile material and covered with rounded pea gravel which is archaeologically benign.

The vegetation established on the walls of the church, both interior and exterior, should be cut back using relevant appropriate hand tools and should not be pulled from the walls by its roots which could affect the stability of the walls.

The ruined church should be preserved and protected. The building should be securely fenced off during construction works in case of accidental damage.

## 12 Summary of recommendations for future maintenance/conservation at Dromavally Church and Graveyard

---

- All work should be undertaken under archaeological supervision.
- The vegetation within the church should be cut back in order that a more effective evaluation of the precise nature of the interior ground can be undertaken.
- Following clearance the interior ground should be covered with a suitable geotextile material and covered with rounded pea gravel which is archaeologically benign.
- The vegetation established on the walls of the church, both interior and exterior, should be cut back using relevant appropriate hand tools and should not be pulled from the walls by its roots which could affect the stability of the walls.
- The ruined church should be preserved and protected. This work should be done under archaeological supervision and guidance and following a comprehensive survey.
- Samples of *in situ* fabric, stone, mortars, renders etc should be taken and recorded. Where possible and in principle, all original fabric should be re-used or similar substitutes sourced and matched.
- The practice of setting memorial plaques on the walls of the church, both interior and exterior, should cease.
- No further burials should take place within the church.
- The use of broad spectrum weedkillers, used for maintaining the grounds of the graveyards is not acceptable and should be forbidden.
- An information board similar to one already existing at Killury graveyard, in Lissycur-rig townland near Causeway, should be established at a suitable location within the graveyard, most likely adjacent to the covered seating area in the northwestern corner of the graveyard.
- *The Care and Conservation of Graveyards*, a publication from The Office of Public Works (OPW) is recommended reading for future maintenance of the church and graveyard.
- An informative booklet on Dromavally church and graveyard should be compiled by Kerry County Council and supplied to the relevant parish church. It should include helpful tips for parishioners on caring for the graveyard, and the individual plots, as well as giving advice about works which may need the services of a professional.
- All primary ground works should be archaeologically monitored and all features recorded and protected.

- Professional consultation and advice should be sought prior to undertaking any maintenance and conservation works at Dromavally church and graveyard.
- No conservation restoration works should be undertaken without an additional comprehensive individual report based on the results of invasive archaeological and architectural investigation specific to Dromavally Church and Graveyard.

#### **Note on Recommendations**

**All recommendations as set out above are recommendations only based on visual site fieldwork undertaken by the writer. No invasive or other intervention work was undertaken in the course of producing this report. Ultimately, no responsibility will be accepted by the writer with regard to the undertaking of the conservation work as recommended in this report and based only on visual inspection. The ultimate decision on recommendations etc rests with Kerry County Council.**

## 13 References

---

- Biddle, M and Smith, D. 1990. 'Mortars', in *Object and economy in medieval Winchester*, 890-908. Oxford.
- Burra Charter 1979. (*Charter for the Conservation of Places of Cultural Significance*). Australia.
- Condit, E (ed). 1987. *Recording the Past from Ancient Churchyards and Other Sources*. Wordwell Ltd., Dublin 2.
- Granada Convention 1985. (*Convention for the Protection of the Architectural Heritage of Europe*). Granada.
- Heritage Council, 1999. *Regulatory Environment for the Management and Repair of Historic Buildings*. Dublin
- ICOMOS, 1990. *Guide to Recording Historic Buildings*. London.
- O'Donovan J. 1841. *The Antiquities of the County Kerry*, Royal Carbery Books, Cork, 1989 extracted from the OSNB.
- The Office of Public Works. 1995. *The Care and Conservation of Graveyards*. Stationary Office, Dublin.
- Royal Institute of the Architects of Ireland, 1995. *Guidelines for the Conservation of Buildings*. Dublin.
- Venice Charter 1964. (*Charter for the Conservation and Restoration of Monuments and Sites*). Venice.
- County Kerry Development Plan, Draft, 2003-2009.



## 14 Figures

**Figure 1: Plan of Dromavally Church and Graveyard 2007.**

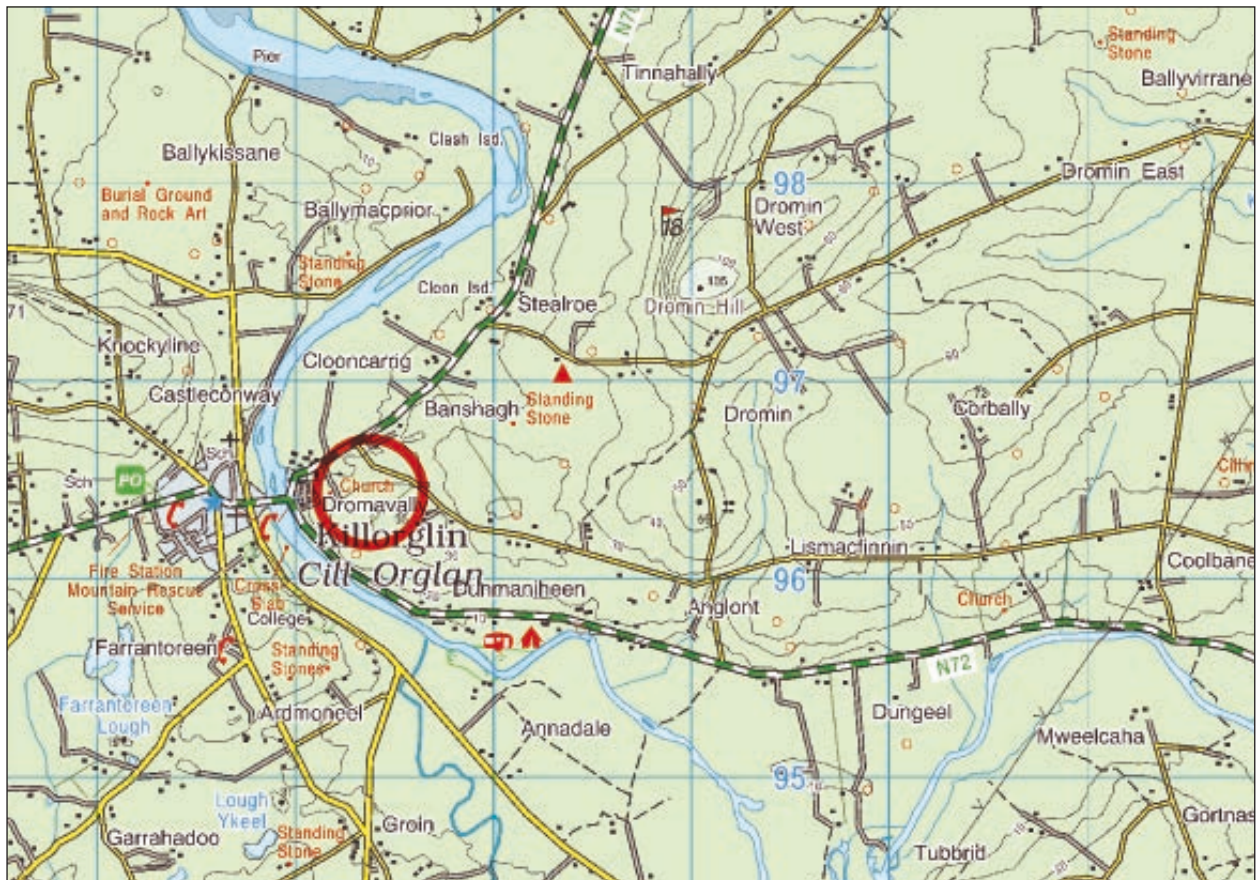


Figure 2: Extract from OS Discovery Series map with Dromavally encircled in red.

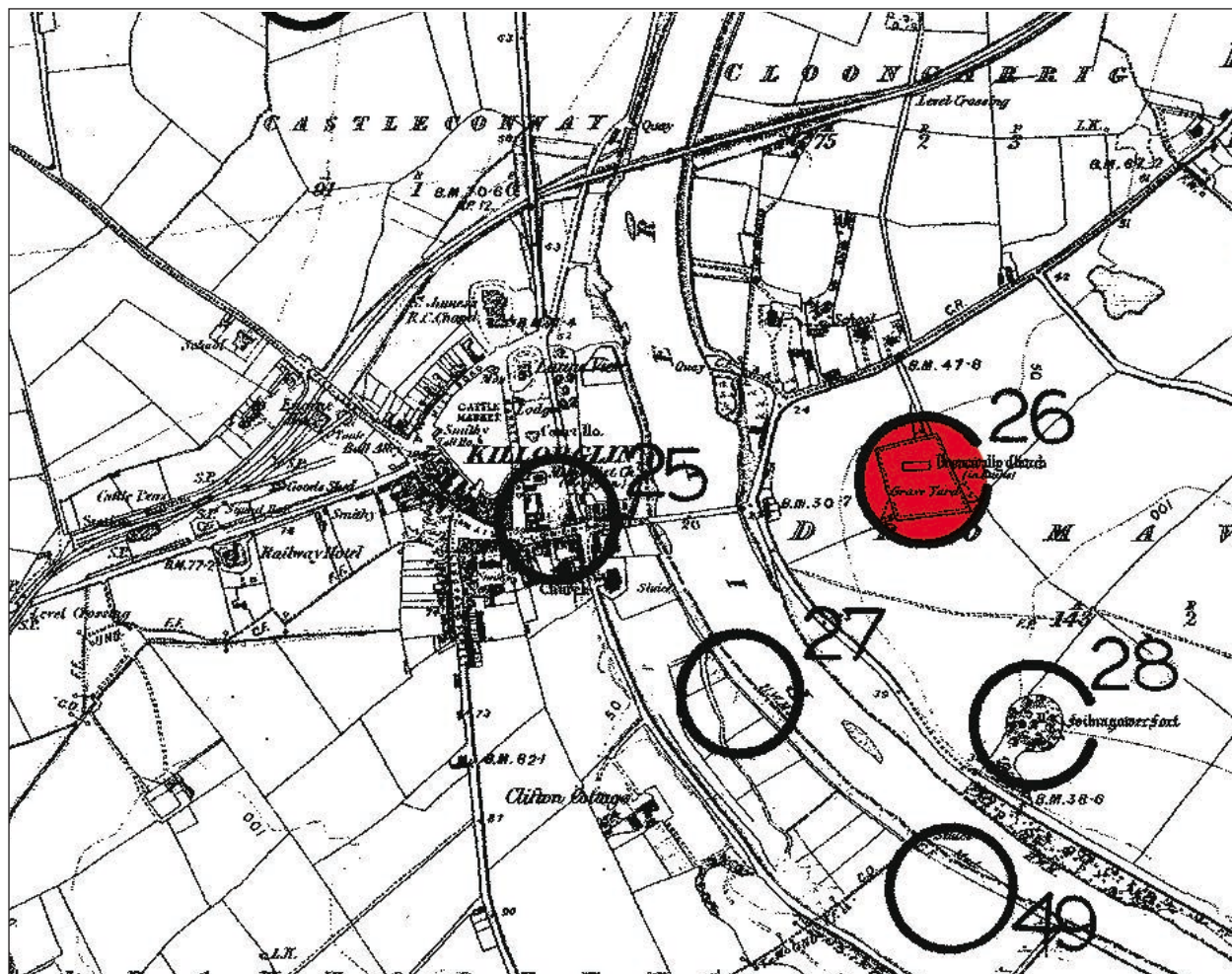


Figure 3: Extract from RMP Sheet 56 with Dromavally highlighted in red.





Figure 4: Extract from 1st Edition OS Map 1842 Sheet 56.

## 15 Plates

---




Plate 1: View of Dromavally church and graveyard taken from northeast



Plate 2: View of graveyard entrance, taken from north





Plate 3: View of the Riordan tomb (ref. no. 90) taken from southeast



Plate 4: View of unnamed tomb (ref. no. 549) taken from west



Plate 5: View of one of the earliest inscribed headstones dating to 1793, taken from east



Plate 6: View of the Blennerhassett grave (ref. no. 400) taken from east





Plate 7: Exterior view of southern elevation taken from east



Plate 8: Exterior view of flat-lintelled doorway in southern elevation, taken from south





Plate 9: Exterior view of northern elevation taken from northwest



Plate 10: Interior view of rounded headed doorway in northern elevation, taken from south









Plate 13: Interior view of church, taken from west



Plate 14: View of possible sedilia, taken from north

## 16 Appendix 1 Named Tombs

Surname	Tomb ID	Notes	Collapsed	Open	Rendered
eagar	19		No	No	No
foley	417		No	No	Yes
foley	389		No	No	Yes
Illegible	379		No	No	Yes
Illegible	108		No	No	No
Illegible	103		No	No	No
Illegible	92		No	No	No
johnston	548		No	No	Yes
lehane	261		No	No	Yes
martin	118		No	No	Yes
neill	119		No	No	Yes
riordan	90		No	No	No
shuel	120		No	No	Yes
west	123		No	Yes	No

## 17 Appendix 2 Unnamed Tombs

---

Tomb ID	Notes	Collapse	Open	Rendered
117	overgrown	No	No	No
144		No	No	No
224	overgrown	No	No	No
225	overgrown	No	No	No
276	overgrown	No	No	No
434	overgrown	No	No	No
467	slightly overgrown	No	No	No
549	overgrown	No	No	No

## 18 Appendix 3 Inscribed Headstones

Surname	Grave ID	Notes
ahern	141	
ahern	1820	
ahern	2395	
atkinson	2012	
baby cara iosa (o neill)	1654	
baby john noel (o sullivan)	1597	
begley	513	
berkery	1926	
blennerhasset	400	
booth	1987	
bowler	1624	
breen	2196	
breen	1984	
brennan	1843	
brennan	356	
brennan	2336	
brennan	357	
brick	2168	
brien	2318	
broshnan	2248	
broshnan	2339	
brown	1901	
browne	1851	
buckley	2222	
buckley	2221	
burke	51	
burke	1595	
burke	52	
burkett	2288	
burns	2200	wooden cross
butler	2209	
byrne	1959	
byrne	1648	
cahillane	521	

Surname	Grave ID	Notes
cahillane	220	
cahillane	445	
cahillane	444	
cahillane	384	
cahillane	520	wooden cross
cahillane	1931	
cahillane	1873	
cahillane	2254	
cahillane	1589	
cahillane	2044	
cahillane	167	
cahillane	219	
callanan	2140	
caomanag	1733	
carey	1680	
carey	2334	
carey	1979	
carroll	2374	
casey	448	
casey	2183	
casey	1879	
casey	1849	
casey	1938	
cashen	353	
champ	1586	
champ	1580	
charles	1628	
christian	2135	
clendennen	1600	
clifford	2291	
clifford	2123	
clifford	2240	
clifford	287	
clifford	2214	

Surname	Grave ID	Notes
clifford	288	
clifford	2269	
clifford	2268	
clifford	207	
clifford	206	
clifford	286	
clifford	176	
clifford	492	
clifford	2402	
clifford	1804	
clifford	1725	
clifford	1677	
clifford	1863	
clifford	1673	
clifford	1880	
clifford	1905	
clifford	1910	
clifford	1912	
clifford	1627	
clifford	1601	
clifford	505	
clifford	2034	
clifford	447	
clifford	361	
clifford	362	
clifford	388	
clifford	2081	
clifford	2080	
clifford	2001	
clifford	446	
clifford	493	
clifford	2047	
clifford	143	
clifford	2032	



Surname	Grave ID	Notes
clifford	2082	
clifford	2015	
clifford	2122	
clifford	431	
clifford	2335	
clifford	2307	
clifford	2316	
clifford	2317	
clifford	56	
coffey	1816	
coffey	2241	
coffey	1838	
coffey	1767	
coffey	2076	
coffey	2058	
coffey	74	
coffey	1977	
coffey	1928	
collins	2298	
concannon	1974	
condon	1810	
connell	1858	
connors	1761	
conway	2013	
conway	2172	wooden cross
corcoran	1882	
corcoran	364	
corcoran	216	
corcoran	2223	
corkerry	202	
corkerry	1764	
corkery	301	
corkery	366	
corkery	1607	

Surname	Grave ID	Notes
corkery	367	
corkery	1710	
corkery	1825	
corkery	1729	
corkery	1815	
corkery	1633	
corkery	1999	
corkery	1631	
corkery	365	
corkery	1632	
corkery	1644	
corkery	1757	
costello	518	
costello	517	
costello	516	
costello	1657	
costello	487	
costello	474	
costello	1958	
costello	519	
costello	463	
costello	433	
costelloe	33	
costelloe	2211	
courtesy	1610	
courtney	211	
coyle	2398	
cregan	2323	
cregan	2324	steel cross
cronin	2243	
cronin	1932	
crowley	1645	
crowley	2174	
culloty	1845	

Surname	Grave ID	Notes
cummins	2139	
cummins	1671	
curran	1848	
curran	82	
curran	83	
curtayne	2035	
curtin	1791	
daiby	253	
daley	1658	
daly	1827	
daly	2279	
daly	354	
daly	210	
daly	209	
daly	355	
dennehy	175	
dennehy	503	
devlin	2207	
diggin	2388	
diggin	1889	
diggin	2235	
diggin	2155	
diggin	1805	
diggin	2156	
diggin	1859	
diggins	1887	
docarsaig	2157	
dodd	264	
dodd	275	
dodd	393	
dodd	2370	
doherty	2039	
donoghue	1833	
doona	1902	

Surname	Grave ID	Notes
doona	1784	
doyle	424	steel
doyle	1777	
doyle	9	
doyle	2100	
doyle	22	
doyle	1883	
doyle	2099	
doyle	1643	
doyle	2088	
doyle	1957	
doyle	2264	
doyle	1687	
dunleavy	500	
dunne	67	wooden cross
dwyer	2045	
dwyer	2322	
dwyer	2203	
eagar	536	
eagar	534	
eagar	535	
evans	2217	
evans	2218	
evans	2216	
falvey	1853	
falvey	1736	
fenton	226	
fenton	1801	
ferris	49	
ferris	112	wooden cross
ferris	1735	
ferris	81	
ferris	50	
ferris	2008	



Surname	Grave ID	Notes
ferris	111	
finn	174	
finn	171	
finn	173	
finn	172	
fitzgerald	2232	
fitzgerald	1652	
fitzgerald	1740	
fitzmartin	1968	
fitzpatrick	2297	
fitzpatrick	2079	
fleming	2350	
flynn	1647	
flynn	1878	
flynn	2057	
flynn	297	steel cross
flynn	1686	
foley	2386	
foley	405	
foley	406	
foley	407	
foley	1875	
foley	2073	
foley	409	
foley	1756	
foley	2091	
foley	1611	
foley	2011	
foley	2010	
foley	1913	
foley	2007	
foley	1629	
foley	1635	
foley	1989	

Surname	Grave ID	Notes
foley	2023	
foley	1779	
foley	1759	
foley	1962	
foley	1769	
foley	1591	
foley	1596	
foley	2375	
foley	458	
foley	435	
foley	436	
foley	1886	
foley	437	
foley	1751	
foley	2049	
foley	2018	
foley	457	
foley	1904	
foley	1895	
foley	2329	
foley	2299	
foley	2270	
foley	408	
foley	1750	
foley	450	
foley	2150	
foley	221	
foley	338	
foley	1698	
foley	323	
foley	2149	
foley	2189	
foley	265	
foley	300	

Surname	Grave ID	Notes
foley	2154	
foley	324	
foley	2151	
foley	1709	
foley	340	
foley	339	
foley	325	
foley	2169	
foley	1809	
foley	271	
foley	374	
foley	373	
foley	1693	
foley	2230	
foley	2160	
foley	242	
foley	270	
foley	2328	
foley	243	
foley	244	
foran	1936	
foran	1935	
forde	2107	
freeman	1817	
fuhrmann	2004	
gaidowski	1691	
galvin	102	
galvin	101	
galvin	1921	
galvin	100	
galvin	1920	
galvin	1854	
galvin	348	
galvin	349	

Surname	Grave ID	Notes
galvin	1656	
galvin	350	
galvin	1685	
galvin	2103	
geary	2025	
gill	1909	
golden	1907	
golden	213	
golden	212	
griffin	16	
griffin	1782	
griffin	1832	
griffin	1783	
griffin	268	
griffin	1996	
griffin	465	
griffin	1721	
griffin	1722	
griffin	2016	
griffin	247	
griffin	1672	
griffin	35	
griffin	1762	
griffin	1744	
griffin	2126	
griffin	2132	
griffin	2133	
griffin	1940	
griffin	246	
griffin	1781	
griffin	438	
griffin	439	
griffin	331	
griffin	248	



Surname	Grave ID	Notes
griffin	329	
griffin	1715	
griffin	1933	
griffin	1980	
griffin	2321	
griffin	1896	
griffin	1930	
guerin	267	
guerin	2319	
hammond	2371	
hanafin	1917	
hanafin	1918	
hanafin	1941	
hanafin	142	
harington	2051	
harmon	1952	
harmon	2180	
harris	2137	
harte & gardner	1946	
hartnett	32	
hartnett	1711	
hartnett	1795	
hartnett	2110	
hartnett ?	180	
hawes	1639	
hayes	1719	
hayes	1856	
hayes	2033	
healy	24	
healy	316	
healy	2242	
healy	251	
healy	315	
healy	1813	

Surname	Grave ID	Notes
healy	1850	
healy	273	
healy	1720	
healy	1814	
heffernan	232	
heffernan	1967	wooden cross
heffernan	1966	
heffernan	2068	
heffernan	2161	
heffernan	2067	
heffernan	2162	
heffernan	377	
heffernan	214	
heffernan	233	
heffernan	378	
hoare	36	
hoare	506	
hogan	337	
hogan	66	
horgan	1894	
horgan	2331	
horgan	2303	
houlihan	64	
houlihan	527	
houlihan	2194	
houlihan	526	
houlihan	159	
houlihan	160	
houlihan	1731	
houlihan	2192	
houlihan	2193	
houlihan	528	
howard	1830	
hurley	1803	

Surname	Grave ID	Notes
hurley	1604	
hurley	1623	
hurley	472	
hurley	471	
hurley	2131	
hurley	2075	
hurley	2130	
hurley	470	
hurley	473	
hynes	5	
Illegible	2348	
Illegible	2372	
Illegible	234	
Illegible	2373	
Illegible	502	
Illegible	494	
Illegible	488	
Illegible	136	
Illegible	1603	
Illegible	313	
Illegible	477	
Illegible	290	
Illegible	104	
Illegible	2310	
Illegible	1772	
Illegible	135	
Illegible	2327	
Illegible	2367	
Illegible	105	
Illegible	314	
Illegible	140	
Illegible	363	
Illegible	150	
Illegible	330	

Surname	Grave ID	Notes
Illegible	138	
Illegible	317	
Illegible	110	
james	1579	
johnston	133	
johnston	130	
johnston	131	
johnston	1770	
johnston	2262	wooden cross
johnston	2215	
jones	476	
joy	1950	
joy	2190	
joy	1768	
joy	414	
joy	412	
joy	411	
joy	2197	
joy	1675	
joy	1659	
joy	413	
joy	501	
joy	1971	
joy	1800	
joy	1609	
joy	1807	
joy	1997	
joy	2228	
joy	480	
joy	1771	
joy	2198	
joy	351	
joy-o shea	380	
keane	2143	



Surname	Grave ID	Notes
kearney	1824	
keating	1689	
kelliher	2158	
kelliher	68	
kelliher	134	
kelliher	2104	
kelliher	137	
kelliher ?	84	
kelly	1707	
kelly	7	
kelly	402	
kennedy	462	
kennedy	460	
kennedy	1877	
kennedy	461	
kennelly	2263	
kerin	2340	
kiely	2234	
kimber	1583	
kingston	1630	
kissane	403	
kissane	1981	
kissane	1712	
kissane	1836	
kissane	1884	
kissane	63	
kissane	1828	
knightly	1934	
knightly	2118	
knightly evans	2201	
lane	37	
langford	1964	
langford	1937	
langford	72	

Surname	Grave ID	Notes
langford	71	
langston	1608	
leahy	1870	
leane	151	
lehane	260	
lenihan	1797	
leslie	79	
leslie	80	
leslie	113	wooden cross
leslie	48	
leslie	2286	
levis	1587	
linehan	58	
linehan	59	
linehan	57	
lucey	1741	
lucey	2062	
lucey	1841	
lucey	2311	
lumby	1988	
lynch	2359	
lynch	1914	
lynch	2358	
lynch	2357	
lynch	2360	
lyne	1708	
lyne	2287	
lyne	178	
lyne	208	
lyne	1798	
lyons	1752	
lyons	1753	
lyons	1839	
macGillycuddy	2108	

Surname	Grave ID	Notes
mack	2206	wooden board
mahony	106	
mahony	107	
mallin	2036	
mallin o toole	2037	
mangan	2261	
mangan	2250	
mangan	2249	
mangan	98	
mangan	303	
mangan	304	
mangan	2069	
mangan	1866	
mangan	1865	wooden cross
mangan	272	
mangan	2048	
mangan	1893	
mangan	344	
mangan	345	
mangan	346	
mangan	1992	
mangan	347	
mangan	1924	
mathews	1602	steel sign
mcaleer	2300	
mccarthy	1847	
McCarthy	1681	
mccarthy	2296	
mccarthy	2295	
mccarthy	157	
mccarthy	158	
mccarthy	2278	
mccarthy	2275	
mccarthy	1811	

Surname	Grave ID	Notes
mccarthy	2294	
mccarthy	1788	
mccarthy	2266	
mccarthy	2265	
McCarthy	1650	
mccarthy	88	
mccarthy	87	
mccarthy	86	
mccarthy	217	
mcCrohan	2153	
mcCrohan	2210	
mcCurtin	280	
mcdonagh	1754	
mcenery	2086	
mcEney	127	
mcgillycuddy	318	
mcgillycuddy	464	
mcgillycuddy	415	
mcGillycuddy	2127	
mcgillycuddy	321	
mcgillycuddy	319	
mcGillycuddy	285	woode cross
mcGillycuddy	283	
mcGillycuddy	282	
mcgrath	1949	
mckenna	442	
mckenna	2257	
mckenna	2376	
mckenna	2377	
mckenna	2378	
mckenna	2379	
mckenna	327	
mckenna	181	
mckenna	2124	



Surname	Grave ID	Notes
mckenna	326	
mckenna	443	
mckenna	2003	
mckenna	1625	
mckenna	1683	
mckenna	1682	
mckenna	1899	
mckenna	43	
mckenna	156	
mckenna	328	
mckenna	155	
mcloughlan	375	
mcmahon	2308	
mcmahon	2056	
mcmahon	2055	
mcuall ?	2369	
meara	177	
mgillycudy	2205	
moloney	2093	
moore	1834	
moriarty	2363	
moriarty	179	
moriarty	1703	
moriarty	2074	
moriarty	38	
moriarty	1699	
moriarty	152	
moriarty	1634	
moriarty	11	
moriarty	2347	
moriarty	529	
moriarty	1590	
moriarty	2312	
moriarty	1947	

Surname	Grave ID	Notes
moriarty	65	
moriarty	153	
moriarty	1897	
moriarty	2247	
moriarty	2220	
moriarty	1730	
moriarty	256	
moriarty	257	
moriarty	1876	
moriarty	1737	
moriarty	1723	
moriarty	2120	
moriarty	1738	
moriarty	2313	
moriarty	1739	wooden cross
moriarty	1661	
moriarty	2283	
moriarty	2148	
moriarty	2364	
moriarty	2165	
moriarty	39	
moriarty	154	
moroney	1898	
moroney	1614	
moroney	1606	
moroney	1945	
moroney	2022	
moroney	2046	
moroney	391	
moroney	392	
moroney	2184	
moroney	2187	
moroney	2092	
moroney	390	

Surname	Grave ID	Notes
morony	352	
morris	1766	
mulvihill	1922	
murphy	1743	
murphy	2392	
murphy	2213	
murphy	2393	
murphy	2061	
murphy	1612	
murphy	1642	
murphy	441	
murphy	2282	
murphy	1892	
murphy	1970	
murphy	1592	wooden cross
murphy	1618	
murphy	1593	
murphy	2338	
murphy	2281	
murphy	440	
murphy	299	
murphy	1755	
murphy	335	
murphy	2105	
murphy	69	
murphy	1785	
murphy	1717	
murphy	334	
murphy	2182	
murphy	2179	
murphy	298	
murphy	1	
myles	544	
nagle	1978	

Surname	Grave ID	Notes
nagle	404	
nagle	2219	
naughton	1972	
naughton	1963	
naughton	121	
naughton	18	
naughton	1799	
naughton	2102	
naughton	2191	
o boyle	1724	
o brady	1775	
o brady	1774	
o brien	2293	
o brien	2152	
o brien	1927	
o brien	1986	
o brien	2255	
o brien	2159	
o brien	2236	
o brien	456	
o brien	455	
o brien	454	
o brien	2256	
o brien	1702	
o brien	410	
o brien	281	
o brien	358	
o callaghan	2078	
o carroll	2342	
o carroll	1713	
o connell	2292	
o connell	452	
o connell	1844	
o connell	1636	

Surname	Grave ID	Notes
o connell	453	
o connell	451	
o connor	149	
o connor	148	wooden cross
o connor	147	
o connor	1792	
o connor	203	
o connor	1802	
o connor	262	
o connor	238	
o connor	1916	
o connor	2346	
o connor	1990	
o connor	54	
o connor	2280	
o connor	2199	
o connor	2188	
o connor	1701	
o connor	1861	
o connor	259	
o connor	1663	
o connor	34	
o connor	277	
o connor	2089	
o connor	1915	
o connor	2181	
o connor	258	damaged
o connor	1991	
o connor	2330	
o connor	1867	
o connor	1694	
o connor	2147	
o connor	2031	
o connor	1605	



Surname	Grave ID	Notes
o connor	1670	
o connor	2251	
o connor	1822	
o connor	1688	
o connor	1821	wooden cross
o connor	1846	
o connor	360	
o connor	2170	
o connor	1617	
o connor	1665	
o connor	359	
o connor	1955	
o connor	1956	
o connor	15	
o conoor	2030	
o conor	295	
o conor	296	
o conor	2019	
o doherty	218	
o donoghue	93	
o donoghue	76	
o donoghue	1993	
o donoghue	2320	
o donoghue	75	
o donoghue	2077	
o donoghue	479	
o donoghue	2050	
o donoghue	1668	
o donoghue	1919	
o donovan	1908	
o donovan	73	
o dwyer	241	
o dwyer	1891	
o dwyer	2267	

Surname	Grave ID	Notes
o dwyer	2090	
o flaherty	1948	
o grady	504	
o grady	1714	
o grady	1862	
o grady	222	
o grady	2212	
o grady	1881	
o grady	223	
o leary	1732	
o mahoney	1885	
o mahony	1599	
o mahony	2175	
o mahony	1944	
o malley	229	
o malley	228	
o malley	230	
o malley	231	
o malley	227	
o moacain	387	
o neil	2119	
o neill	381	
o neill	1655	
o neill	1786	
o neill	47	
o neill	1637	
o neill	236	
o neill	1641	wooden cross
o neill	368	
o neill	382	
o neill	2129	
o neill	1640	
o neill	1874	
o neill	371	

Surname	Grave ID	Notes
o neill	370	
o neill	369	
o neill	383	
o neill	129	
o neill	1852	
o neill	1855	
o neill	128	
o neill	96	
o neill	1929	
o neill	2021	
o neill	1983	
o neill	466	
o neill	2277	
o neill	1684	
o regan	2355	
o regan	2356	
o reilly	533	
o reilly	31	
o reilly	308	
o reilly	307	
o reilly	306	
o reilly	525	
o reilly	532	
o reilly	309	
o reilly	1923	
o reilly	289	
o reilly	305	wooden cross
o reilly	2341	
o reilly	1925	
o reilly	1857	
o reilly	1613	
o reilly	2038	
o reilly	1700	
o reilly	310	

Surname	Grave ID	Notes
o riordan	1749	
o riordan	2109	
o riordan	1793	
o riordan	1872	
o riordan	2301	
o riordan	1906	
o riordan	1679	
o riordan	1960	
o riordan	1998	
o riordan	469	
o riordan	2166	
o riordan	332	
o riordan	333	
o riordan	468	
o riordan	2167	wooden cross
o riordan	1808	
o riordan	2351	
o riordan	2365	
o riordan	2070	
o seagda	1776	
o shaughnessy	21	
o shea	2309	
o shea	2095	
o shea	2096	
o shea	1716	
o shea	1662	
o shea	2362	
o shea	1789	
o shea	1826	
o shea	1622	
o shea	2361	
o shea	2396	
o shea	1667	
o shea	2397	

Surname	Grave ID	Notes
o shea	1943	
o shea	1616	
o shea	1939	
o shea	2052	
o shea	1860	
o shea	1728	
o shea	1734	
o shea	1692	
o shea	1840	
o shea	2353	
o shea	94	
o shea	2054	
o shea	1888	
o shea	1726	
o shea	2354	
o shea	510	
o shea	1911	
o shea	1985	
o shea	2239	
o shea	2233	
o shea	2041	wooden cross
o shea	1973	
o shea	482	
o shea	2391	
o shea	394	
o shea	2097	
o shea	2085	
o sullivan	2246	
o sullivan	1718	
o sullivan	239	
o sullivan	249	
o sullivan	240	
o sullivan	2225	
o sullivan	2238	

Surname	Grave ID	Notes
o sullivan	2260	
o sullivan	2224	
o sullivan	2237	
o sullivan	168	
o sullivan	2259	
o sullivan	2284	
o sullivan	1812	
o sullivan	89	
o sullivan	1742	
o sullivan	1818	
o sullivan	2185	
o sullivan	1819	
o sullivan	2384	
o sullivan	2302	
o sullivan	2272	wooden cross
o sullivan	278	
o sullivan	250	
o sullivan	294	
o sullivan	1787	
o sullivan	1778	
o sullivan	2195	
o sullivan	95	
o sullivan	266	
o sullivan	2186	
o sullivan	2366	
o sullivan	2271	
o sullivan	2285	
o sullivan	28	
o sullivan	427	
o sullivan	497	
o sullivan	496	
o sullivan	2005	
o sullivan	486	
o sullivan	485	



Surname	Grave ID	Notes
o sullivan	484	
o sullivan	483	
o sullivan	2017	
o sullivan	478	
o sullivan	25	
o sullivan	27	
o sullivan	1994	
o sullivan	2043	
o sullivan	1695	
o sullivan	29	
o sullivan	30	wooden cross
o sullivan	2059	
o sullivan	432	
o sullivan	2066	
o sullivan	430	wooden cross
o sullivan	429	
o sullivan	428	
o sullivan	2020	
o sullivan	1594	
o sullivan	2	
o sullivan	1664	
o sullivan	1676	
o sullivan	1660	
o sullivan	1765	
o sullivan	1649	
o sullivan	1619	
o sullivan	1615	
o sullivan	1942	
o sullivan	1598	
o sullivan	498	
o sullivan	1953	
o sullivan	26	
o sullivan	540	
o sullivan	1969	

Surname	Grave ID	Notes
o sullivan	530	
o sullivan	2394	
o sullivan	1982	
o sullivan	515	
o sullivan	514	
o sullivan	509	wooden cross
o sullivan	508	
o sullivan	507	
o sullivan	17	
o sullivan	418	
o sullivan	341	
o sullivan	1706	
o sullivan	2385	
o sullivan	2111	
o sullivan	426	
o sullivan	2098	
o sullivan	336	
o sullivan	1705	
o sullivan	419	steel
o sullivan	420	
o sullivan	2141	
o sullivan	2138	
o sullivan	423	steel
o sullivan	2101	
o sullivan	46	
o sullivan	422	
o sullivan	2144	
o sullivan	421	
o sullivan - lane	2125	
ovens	2229	
perry	1745	
peyton	416	
pigott	2226	
pigott	2227	

Surname	Grave ID	Notes
pigott	2176	
poff	2253	wooden cross
poff	1582	
poff	1581	
poff	2252	
powell	2383	
power	2368	
power	165	
power	2128	
power	2146	
prediville	2202	
prindable	495	
purcell	1975	
purcell	2387	
purcell	1646	
rahilly	2177	
rangue	1965	steel cross
reddan	2164	
reddan	2163	
regina	2326	
reidy	1690	
reidy	1626	
reilly	2009	
rhatigan	1780	
riordan	12	
riordan	1651	
riordan	170	
riordan	1758	
riordan	161	
riordan	162	wooden cross
riordan	163	
riordan	531	
riordan	2134	
riordan	13	

Surname	Grave ID	Notes
riordan	2106	
riordan	1995	
riordan	1823	
riordan	1837	
riordan	1674	
riordan	2244	
riordan	1835	
riordan	169	
riordan	2245	
riordan	2040	
riordan sullivan	2000	
roberts	2333	
roberts	2332	
roche	1961	
roche	2029	
roche	2027	
roche	2072	
roche	2028	
roche	1796	
rochfort	2204	
rohan	2343	
rosney	2142	
russell	489	
russell	490	
russell	491	
russell	2065	
ryan	2114	
scannell	538	
scannell	543	
scannell	542	
scannell	541	
scannell	1669	
scannell	537	
scannell	539	

Surname	Grave ID	Notes
shea	164	
shea	481	
shea	1727	
shearley	1584	
sheehan	146	
sheehan	2258	
sheehan	1868	
sheehan	2381	
sheehan	2380	
sheehan	91	
sheehan	1864	wooden cross
sheehan	1704	
sheehan	145	
sheehan	1790	
sheehan	2349	
sheehan	2115	
sheehan	2382	
sheehan & ryan	2116	
sheehy	1697	
sheehy	2289	
sheehy	2290	
sheehy	2345	
sonny	2117	wooden cross
spillane	1890	
spillane	1842	
spillane	2014	
sugrue	85	
sugrue	2231	
sugrue	1794	
sullivan	23	
sullivan	1806	
sullivan	1869	
sullivan	45	
sweeney	70	wooden cross

Surname	Grave ID	Notes
sweeney	44	
sweeney	1976	
sweeney	1829	
sweeney	61	wooden cross
sweeney	1678	
sweeney	14	
sweeny	524	
tailor	245	
tangney	449	wooden cross
tattershall	1900	wooden cross
taylor	126	
taylor	125	
taylor	124	
taylor	2094	
taylor	2208	
teahan	1760	
teahan	1763	
teahan	62	
teahan	1954	
teahan	342	
teahan	2071	
teahan	1696	
teahan	2053	
teahan	459	
teahan	1831	
teahan	2006	
teahan	343	
teahan	279	
teahan	522	
teahan	523	
teahan	2274	
teahan	1666	
teahan	1871	
teahan	2304	



Surname	Grave ID	Notes
teahan	2305	
teahan	2306	
teahan	2273	
thomas	2337	
thompson	1903	
tobin	2145	
tuohy	1620	
tuohy	2083	
tuohy	2399	
tuohy	2400	
tuohy	2401	
tuohy	1621	
tuohy	2084	
tuohy	1653	
tuohy	55	
ui donncada	1638	
walsh	2002	
walsh	2315	
walsh	2314	
walsh	166	
walsh	376	
walsh	215	
walsh	1951	
walshe	2063	
walshe	2325	
ward	2024	
west	42	
west	41	
west	10	
west	1585	wooden cross
west	2113	
west	2064	
west	40	
west	2112	

Surname	Grave ID	Notes
west	1773	
west	8	
wharton	3	
wharton	4	
wharton	78	
wharton	6	
wharton	114	
wharton	115	
wharton	116	
wharton	1588	
wharton	77	
whelan	237	
whelan	2276	
whyte	2136	
woulfe	2087	

## 19 Appendix 4 Unnamed Headstones and Gravemarkers

Grave ID	Notes
53	steel cross
60	
99	steel cross
109	related to tomb
122	destroyed headstone
139	
204	
205	wooden cross
235	
252	
254	
255	
263	
269	
284	wooden cross
291	
292	
293	
302	
311	
312	
320	
322	damaged
372	
385	
386	
425	
475	
499	
511	
512	
2042	
2060	steel cross
2121	

Grave ID	Notes
2173	steel cross
2178	
2352	steel cross
2389	steel cross
2390	o sullivan

## 20 Appendix 5 Footstones

---

ID No.	Notes
20	related to o shaughnessy
401	related to blennerhasset
2344	relating to rohan