

Project code: KCCG11
Client: Kerry County Council
Date: July 2011

Archaeological Survey of Kiltomy Burial Ground, Lixnaw, County Kerry

Surveyors: Ann Frykler & Robert Hanbidge
Report Author: Robert Hanbidge

Project code: KCCG11
Client: Kerry County Council
Date: July 2011

Archaeological Survey of Kiltomy Burial Ground, Lixnaw, Co. Kerry.

Surveyors: Ann Frykler & Robert Hanbidge
Report Author: Robert Hanbidge

CONTENTS	Page
SUMMARY	3
1 INTRODUCTION	4
2 SITE DESCRIPTION AND LOCATION	5
3 METHODOLOGY	6
4 THE RESULTS	7
4.1 Boundaries	7
4.2 Entrance	7
4.3 Pathways	7
4.4 Desire Lines	7
4.5 Named Tombs	8
4.6 Unnamed Tombs	8
4.7 Named Headstones and Plots	9
4.8 Unnamed Headstones and Plots	10
4.9 Named Gravemarkers	10
4.10 Unnamed Gravemarkers	10
4.11 Lintelled Graves	11
4.12 Miscellaneous Items:	
4.12 (i) Architectural Fragments	11
4.12 (ii) Miscellaneous Items	11
5 SUMMARY OF RECOMMENDATIONS FOR FUTURE MANAGEMENT/ CONSERVATION	13
BIBLIOGRAPHY	14

FIGURES

Figure 1	Site location map extract with RMP sites.
Figure 2	Extract from OS 1st Edition 1846, Sheet 015
Figure 3	Extract from OS 2nd Edition 1898, Sheet 015-08
Figure 4	Archaeological Survey Plan of Kiltomy Graveyard
Figure 4.1	Archaeological Survey Plan of Kiltomy Graveyard

PLATES

Plate 1	General view of Kiltomy Graveyard from southeast
Plate 2	Exterior view of western boundary wall from southwest
Plate 3	Interior view of western boundary wall from southeast
Plate 4	Exterior view of southern boundary from south
Plate 6	View of junction of boundaries from northwest
Plate 5	Interior view of southern boundary from northeast
Plate 7	Interior view of wall to graveyard extension from southwest
Plate 8	View of entrance from south

Plate 9	View of entrance from north
Plate 10	View of grotto/memorial from southwest
Plate 11	Rear (north-east) elevation of grotto/memorial
Plate 12	View of southern path from east
Plate 13	View of central path on site of original northern boundary wall from west
Plate 14	View of front (east) elevation of Tomb (Grave No. 1) from east
Plate 15	View of front (west) elevation of Tomb (Grave No. 113) from west
Plate 16	View of front (east) elevation of Tomb (Grave No. 249) from east
Plate 17	View of front (east) elevation of Tomb (Grave No. 146) from east
Plate 18	View of front (west) elevation of Tomb (Grave No. 33) from west
Plate 19	View of headstone Grave No. 185 from east
Plate 20	View of collapsed tomb (Grave No. 112) from east
Plate 21	View of Headstone Grave No. 53 from west
Plate 22	View of Grave No. 244 from east
Plate 23	View of Grave No. 13 from east
Plate 24	View of headstone of Grave No. 28 from west
Plate 25	View of headstone of Grave No. 326 from east
Plate 26	View of Grave No. 7 from east
Plate 27	View of Headstone Grave No. 351 from east
Plate 28	View of moved headstone Grave No. 210
Plate 29	View of Headstone (Grave No. 61) from east
Plate 30	View of headstone Grave No. 77 from east
Plate 31	View of unnamed plot (Grave No. 355), from northeast
Plate 32	View of named gravemarker (Grave No. 117) from east
Plate 33	View of Grave no. 312 from above
Plate 34	View of Gravemarker (Grave No. 261) from east
Plate 35	View of Lintelled Grave No. 107 from east
Plate 36	View of architectural fragment, Miscellaneous No. 01 (Grave No. 373)
Plate 37	View of Miscellaneous No. 02 from south
Plate 38	Carved stone (Miscellaneous No. 03), from north
Plate 39	Carved stone (Miscellaneous No. 04), from north
Plate 40	Carved stone (Miscellaneous No. 05), from north
Plate 41	Lintel stones (Miscellaneous No. 06), from north
Plate 42	Carved stone (Miscellaneous No. 07), from north
Plate 43	Carved stone (Miscellaneous No. 08), from north
Plate 44	Carved stone (Miscellaneous No. 09) (Grave No. 374), from east
Plate 45	Altar (Miscellaneous No. 010) from south-east
Plate 46	View of possible grave (Miscellaneous No. 11) from south-east

APPENDICES

Appendix 1	Named Graves
Appendix 2	Unnamed Graves
Appendix 3	Unnamed Tombs
Appendix 4	Miscellaneous Items
Appendix 5	Attached DVD

SUMMARY

Townland:	Kiltomy
Parish:	Kiltomy
Barony:	Clanmaurice
Local name of graveyard:	Kiltomy Burial Ground
NGR:	87932/129120
RMP No.:	KE015-056
No. of named tombs:	35
No. of unnamed tombs:	41
No. of lintelled graves:	4
No. of named headstones and plots:	226
No. of unnamed headstones and plots:	6
No. of named gravemarkers:	2
No. of unnamed gravemarkers:	60
No. of architectural fragments:	4
No. of cross slabs:	0
No of miscellaneous items:	8

1 INTRODUCTION

This report presents the results of an archaeological survey conducted at Kiltomy Burial Ground, Lixnaw, Co. Kerry (NGR: 87932/129120) (Figure 1). The work was undertaken on behalf of Kerry County Council, in accordance with survey specifications provided by the client.

The report comprises a detailed survey including boundaries, location of paths and desire lines, gravemarkers, tombs, architectural fragments, remains of churches or buildings, dangerous areas of ground collapse and a photographic survey of headstones and gravemarkers linked back to survey drawings. Also included are written descriptions of buildings, cross-slabs and early enclosures; statements on the condition of buildings; suggested suitable/necessary remedial action that may be needed to secure these structures; breaches of the boundary walls, open or collapsed tombs and the condition of paths and entrance gates. A photographic survey of damaged and dangerous structures or features is also included.

2 SITE DESCRIPTION AND LOCATION

Kiltomy Graveyard (Plate 1) is located within the townland Kiltomy, Co. Kerry, situated approximately 2.2 km west of Lixnaw and approximately 12.14 km southwest of Listowel in the north Kerry region (Figure 1). The graveyard is situated within a relatively flat landscape with the River Brick and the Lixnaw Canal located approximately 1.27 km to the east. Car parking facilities are provided to the south and southwest of the entrance. Notable structures in the immediate surroundings of the graveyard include a number of domestic houses which are situated along the avenue to the graveyard. A farmyard complex is also located at the end of this avenue to the northwest of the graveyard.

For the most part the graveyard is situated within an open landscape with the only exception including some tree cover to the south which provides some shelter. The graveyard is recorded in the Record of Monuments and Places (RMP) as KE015-056003, and contains the site of a church listed as KE015-05601 (no longer visible) and a number of inscribed stones which are listed as KE015-056002. Outside the boundaries of the graveyard and within the townland of Kiltomy a ringfort KE056-058 is located approximately 80 m to the north of the graveyard.

Overall the graveyard is in very good condition and is well maintained. During the duration of the survey the grass was in the process of being cut. Maintenance of the graveyard takes place under a FAS scheme which employs local people to look after the site. The graveyard has a generally rectangular shape in plan and has been recently extended to the north. The original northern boundary wall has been removed and replaced by a tarmacadam pathway. Generally, the graveyard itself is relatively flat but it does become slightly more undulating in the historic section to the south. The entrance to the graveyard is to the southwest and is flanked by statue of the Mourning Blessed Virgin Mary with fallen Christ (Miscellaneous No. 12) in the position where an historic stile was located. The burial grounds are dense with graves and it was noted during the survey that there were a number of temporary plots marked out with wooden stakes and rope within the historic graveyard section. According to locals these are the result of people trying to claim a plot where no headstone survives or where there is no living memory of a burial. However given the great historic age of the graveyard there is high potential for a substantial number of unmarked burials within the graveyard. The construction of these modern plots, if allowed, could result in a number of unmarked burials being uncovered and disturbed.

The oldest inscribed burial is a tomb (Grave No. 185) which bears a date of 1766. Another candidate for the oldest burial was a partially legible headstone (Grave No. 53) with an eighteenth century date, however only the first two numbers '17__' are visible.

3 METHODOLOGY

The site survey was carried out on 9-10th May 2011 by a team of two surveyors.

An electronic survey was conducted on the Irish National Grid using a Trimble GPS & GLONASS R6 base and rover. The GPS was supplemented with a Leica TCR407 Total Station and Panasonic Toughbook Rugged Tablet PC with Penmap software when necessary due to tree cover and any resulting loss in GPS signal. All grave plots, gravemarkers, headstones and tombs were surveyed in plan as were any structural remains, boundary walls, openings, paths and desire lines. Finished survey files were exported to AutoCAD where final edits were made. A digital copy of the drawings is provided on DVD (Appendix 5).

Individual graves and/or associated markers or headstones were assigned a unique grave number on the digital survey whether the latter was being carried out using GPS or a Total Station and Panasonic Toughbook. This unique grave number is also used to identify the individual graves within the database (see below).

The photographic elements of the survey were accomplished using a Canon Power Shot A650 IS digital camera. The camera was set to assign a consecutive sequence of unique photo numbers throughout the survey. These numbers were cross-referenced with unique database entries and in a hard copy photo register. The photographic survey encompassed all extant structures/remains, boundaries, entrance gates, damaged/dangerous structures or features as well as individual graves and grave furniture. All photographs are provided on DVD (Appendix 5).

All descriptive data relating to the survey was entered into a custom-designed Microsoft Access relational database, which comprises of four linked tables. One table relates to the graveyard, one to the individual graves within it and one to all other significant features surveyed within that graveyard; the final table is a register of all photographs. The database allows all relevant information for the graveyard (and its internal features) to be linked together; entries can also be queried by item type e.g. named and unnamed, tombs, headstone, gravemarker, miscellaneous. Appendices have been generated automatically from the database using filtered reports.

The descriptions throughout the database and within this report were compiled using standard National Inventory of Architectural Heritage (NIAH) terminology and methodology where suitable, with guidelines and techniques from other established UK and Irish government sources being respected throughout (RCHME 1996; DEHLG 2001; RCAHMS 2004; EH 2004 and 2006; NIAH 2006). In addition, terminology and methodology was cross referenced to standard texts of buildings archaeology and architectural history (Robertson 1990; Curl 1999; Morris 2000).

4 THE RESULTS

4.1 *Boundaries*

The boundary walls surrounding the historic section of graveyard consist of roughly dressed mortared rubble stone with rubble stone coping (Plates 1, 2, 3, 4, 5 and 6).

Roughcast rendered walls with render coping and square-profile piers with render capping enclose the graveyard extension (Plates 6 and 7).

Both the modern and historic boundary walls are in excellent condition in the interior.

Recommendations

Continued high standard of graveyard maintenance.

4.2 *Entrance*

Access to the graveyard from the avenue is through one entrance which is located in the south-western corner of the graveyard. The entrance comprises a pair of rendered square-profile gate piers with rendered plinths and rendered capping which support a recent set of double-leaf cast-iron gates (Plate 8 and 9).

A historic stile was originally located to the east of the entrance; however this has been recently converted into a grotto (Plate 10 and 11).

Recommendations

Continued high standard of graveyard maintenance.

4.3 *Pathways*

Recent tarmacadam pathways extend almost around the entire historic area of the graveyard and fully extend around the graveyard extension (Plate 12). A tarmacadam pathway also occupies the site of the northern boundary of the historic section of the graveyard (Plate 13).

Recommendations

Continued high standard of graveyard maintenance.

4.4 *Desire lines*

No desire lines were present at Kiltomy Graveyard. The maintenance of the grass which is kept low prevents the formation of desire lines.

4.5 *Named Tombs*

There are 35 named tombs present at Kiltomy Graveyard. Most of the tombs have been recently restored and the majority are good condition and have rectangular plans with hipped roofs. There is great variation in the forms of the tombs but generally they consist of either mortared rubblestone or tooled limestone block walls with tooled limestone or rendered hipped roofs with. Some have tooled limestone slabs serving as capstones e.g. Grave No. 1 the tomb of the Flaherty family (Plate 14).

There are several variations to the general design of the tombs; Grave No. 113 is a fine example of an ornate classical design constructed out of finely tooled limestone (Plate 15) and commemorates the Gentleman family.

The Owen family tomb (Grave No. 249) has also been recently restored and is unusual for its use of rendering, with an ogee-curved rendered hipped roof (Plate 16).

The Fuller family tomb (Grave No. 146) has been recently sealed through the use of render and now forms a box shape (Plate 17)

Located to the immediate north of the entrance 10 tombs (Grave Nos. 32-42) are conjoined to form a north/south orientated rectangle. Of these 10 tombs, Grave Nos. 33, 35, 36, 39, 41 and 42 are named (Plate 18).

The oldest inscribed burial is a headstone which bears a date of 1766. This headstone is probably associated with a low tomb Grave No. 185 (Plate 19) as it is positioned in the western end of this tomb.

Recommendations

Any maintenance work on the tombs should use the necessary skills and materials which are sympathetic to the historic character of the tombs and the graveyard. Considering the majority of the tombs date to the late eighteenth century and the early nineteenth century, before the invention of concrete, the mass use of concrete to seal tombs detracts from the rich historic character of the tombs and graveyard. It was noted during the survey that the use of concrete was a cause of concern to some visitors, who stated that they did not know that 'concrete was available in the early 1800s'.

4.6 *Unnamed Tombs*

There are 41 unnamed tombs within Kiltomy Graveyard. All of the unnamed tombs are similarly constructed with roughly dressed limestone and rubblestone walls. Some have been restored and have recent render sealing the tombs. Since no commemorative plaques were present or visible, no dating was available to indicate their age. It is likely that most of them date to the nineteenth century; however give the historic age of the graveyard, there is potential that several of these unnamed tombs could date to the eighteenth century. A number of similar construction methods were observed between the named eighteenth century tombs and a number of the unnamed tombs.

The majority of the unnamed tombs appear in reasonable condition. As previously noted, there is an unusual grouping of tombs in the south-western area of the graveyard. Five unnamed tombs (Grave Nos. 32, 34, 37, 38 and 40) form part of this group of ten tombs (Grave Nos. 32-42). These are all in good condition and have been recently resealed.

There are a small number of unnamed tombs which are in poor condition and have partially collapsed, with some creating a safety hazard with deep voids, e.g. Grave No. 112 which consists of what appears to be an in-filled collapsed tomb with the internal stonework appearing above the surface (Plate 20)

Recommendations

Further restoration of these tombs including reconstructing the areas of collapse will address the safety concerns.

Any such works to the tombs should use the necessary skills and materials which are sympathetic to the historic character of the tombs and the graveyard.

4.7 *Named Headstones and Plots*

There are 226 named headstones and plots at Kiltomy Graveyard. The majority of these are in good condition and mostly date to the nineteenth and twentieth centuries.

The oldest inscribed headstone within this group is Grave No. 53, although only the first two numbers of the date are visible and indicate that it belongs to the eighteenth century (Plate 21).

There is some variation in the types of headstones that are present which range from Celtic Cross forms to simple inscribed limestone uprights. Modern polished headstones of different designs are the most frequent. A common trend can be seen in relation to the construction of the plots; early examples from the nineteenth and early twentieth centuries tend to have tooled limestone plinth walls which sometimes support cast and wrought railings e.g. Grave No. 244 (Plate 22). Late twentieth and twenty-first century examples tend to have render or rendered plinth walls which later develop into polished limestone, granites and marble plinths in the modern plots. Most of the plots are either grass covered or have been recently sealed using render/concrete mixtures to produce a level internal area which is usually covered by various types of gravel.

The preservation of limestone headstones varies as some of the nineteenth century examples are becoming illegible due to weathering e.g. Grave No. 13 which has a barely legible date of 1873 (Plate 23).

Of equal interest are the plaques at Grave Nos. 28 and 326 which commemorate the same people. Grave No. 28 is located in the north-western quadrant of the historic section of the graveyard while Grave No. 326 is located in the opposite south-eastern corner of the graveyard. Both plaques commemorate Sarah and Jarlath Silles whose ashes are spread in the graveyard (Plates 24 and 25).

Grave No. 7 represents a US Army veteran; Thomas Conway (Plate 26). Another soldier's grave includes Grave No. 351, which commemorates John Canty, an Irishman who served in the American Army (Plate 27). Unfortunately John Canty's grave is empty as he was killed in action during a beach landing mission in the Korean War and his body was never found.

There is evidence of the re-arrangement of the layout of headstones, especially with regard to plots where some headstones have been moved from their original location to the side of the plot, e.g. Grave No. 210, where the stone has been placed on its side (Plate 28).

One of the more ornate modern examples of a headstone notable for its artistic value is Grave No. 61 which commemorates Diarmuid O Cathain, a musician (Plate 29).

Recommendations

General maintenance of the headstones and plots.

4.8 *Unnamed Headstones and Plots*

In contrast there were only 6 unnamed or illegible headstones and plots present during the survey of Kiltomy Graveyard.

Grave No. 77 is represented by a heavily weathered headstone (Plate 30). The inscription is illegible, however due to some overgrowth covering the base of the stone (now removed) a skull and cross bones motif is visible at the base. This motif is also found on a number of other headstones within this graveyard and appears to represent a local tradition also found in other Kerry graveyards.

Grave No. 355 consists of an unnamed plot which is located adjacent to the eastern boundary of the graveyard (Plate 31). The plot is clearly defined, has a simple wrought-iron railing and is covered with gravel.

Recommendations

General maintenance of the headstones and plots.

4.9 *Named Gravemarkers*

Two named gravemarkers (Grave Nos. 117 and 301) were recorded within Kiltomy Graveyard.

Grave No. 117 is represented by a wooden cross (Plate 32) which commemorates Margaret Galvin. Grave No. 301 is represented by a bed of flowers with a central plaque commemorating baby James Thomas O'Mahony.

Recommendations

Continued graveyard maintenance to ensure these graves are accessible and are preserved.

4.10 *Unnamed Gravemarkers*

In total 58 unnamed gravemarkers were recorded within Kiltomy Graveyard during the survey. The majority of these (53 in total) consist of simple locally sourced stone, usually thin pieces which were split and placed in the ground e.g. Grave No. 312 (Plate 33).

The remaining 5 examples are represented by iron crosses e.g. Grave No. 261 (Plate 34).

For the most part, these unnamed gravemarkers are all in reasonable condition.

4.11 Lintelled Graves

Four lintelled graves (Grave Nos. 84, 107, 108 and 109) were recorded in Kiltomy Graveyard.

Grave No. 84 was recently sealed using modern concrete lintels which are laid horizontally.

The remaining three lintelled graves were partially exposed due to the collapse of some of the lintels which has created a significant safety hazard as these voids are unmarked and concealed by grass e.g. Grave No. 107 (Plate 35). No form of grave marker was used to identify the presence of these burials.

Recommendations

Exposed sections of the lintelled grave should be re-covered with earth and grass established to secure the soil from erosion. Where possible maintenance or restoration works should use materials that are sympathetic to the historic character of the burials and graveyard.

4.12 Miscellaneous Items

4.12 (i) Architectural Fragments

Miscellaneous No 01: A moulded limestone block, possibly associated with either a church structure or an elaborate tomb.

Miscellaneous No 02: Possible wall. Located on the north side of the collapsed tomb (Grave No. 112) was a length of rubblestone wall (Plate 36). This appears to have been incorporated into the tomb. The exact function of this wall is unknown and it may relate to a structure, possibly a church although this remains unclear.

Miscellaneous No. 05: A carved limestone block with a rebate at one corner. This stone may be associated with a church or an elaborate tomb (Plate 39). This stone forms part of a group of unusually carved stones.

Miscellaneous No. 09: A carved limestone lintel or sill stone. This stone may be associated with a church or an elaborate tomb (Plate 43) and is used as a grave marker for Grave No. 374.

4.12 (ii) Miscellaneous Items

Miscellaneous No. 03: A carved limestone panel depicting a skull surmounted by an hour glass and flanked by a pair of angel wings (Plate 37). An illegible inscription is located above the carved motifs. This stone forms part of a group of unusually carved stones.

Miscellaneous No. 04: A carved limestone panel (part of a composite) depicting a central figure of a winged angel flanked by hourglasses (Plate 38). This stone forms part of a group of unusually carved stones.

Miscellaneous No. 06: A group of three lintels not in their original position. These stones are sub-circular in shape and are quite unusual in their context within the graveyard (Plate 40). These stones form part of a group of unusually carved stones.

Miscellaneous No. 07: A carved limestone panel consisting of a carved skull and cross bones. An inscription 'MEMEOMRI' appears to be misspelt as the letter 'O' is placed above the letter 'R' (Plate 41). This stone forms part of a group of unusually carved stones.

Miscellaneous No. 08: A carved limestone panel consisting of a carved skull and cross bones. An inscription 'MENTOMORI' (Plate 42). This stone forms part of a group of unusually carved stones.

Miscellaneous No. 10: Located close to the site of the northern boundary of the historic section of the graveyard is a modern altar (Plate 44).

Miscellaneous No. 11: Located just to the southeast of the central area of the graveyard was an overgrown rose bush (Plate 44). A large amount of rubble was visible beneath this bush and may represent a burial, but this is uncertain.

Miscellaneous No. 12: Located to the east of the entrance is a grotto/memorial which commemorates those buried in the graveyard (Plate 10).

5 *Summary of recommendations for future management/ conservation*

The following recommendations are made in relation to the on-going and future management and conservation of the graveyard at Kiltomy Graveyard:

- The use of broad spectrum weed killers should be avoided during the clearance of vegetation.
- Any maintenance work on the graves should use the necessary skills and materials which are sympathetic to the historic character of the tombs and the graveyard.
- Areas of collapse to the underground burials should be addressed immediately as these pose a health and safety risk.
- A rust treatment and a fresh coat of paint should be applied to the various iron crosses and plot railings to prevent further degradation.
- Exposed areas of lintelled graves should be re-covered with earth and grass established to secure the soil from erosion.
- The publication: The care and conservation of graveyards by the office of public works should be consulted prior to the carrying out of any maintenance work on the burial grounds or church.
- An information board presenting historical and archaeological information would make an excellent addition to the site.
- Any proposed ground works should be monitored by a suitably qualified archaeologist.

BIBLIOGRAPHY

Curl, J. S. 1999 *Dictionary of architecture*. Oxford University Press, Oxford.

Dept of the Environment, Heritage and Local Government 2005 *Architectural heritage protection – guidelines for planning authorities*. Stationery Office, Dublin.

Dept of the Environment, Heritage and Local Government 2001 *Architectural heritage protection – guidelines for planning authorities*. DRAFT.

English Heritage 2004 *Measured and drawn – techniques and practices for the metric survey of historic buildings*. English Heritage, London.

English Heritage 2006 *Understanding historic buildings*. English Heritage, Swindon.

Heritage Council, 2010 *Guidance for the Care Conservation and Recording of Historic Graveyards* [online]. Available:

http://www.heritagecouncil.ie/events/heritage-council-corporate-events/view-event/article/guidance-for-the-care-conservation-and-recording-of-historic-graveyards/?tx_ttnews%5BbackPid%5D=6&cHash=d796785fc7 {accessed 09 June 2011}

Irish Statue Book (Electronic) *Wildlife (Amendment) Act, 2000* [online]. Available: <http://www.irishstatutebook.ie/2000/en/act/pub/0038/sec0046.html#sec46> [Accessed 09 June 2011]

Morris, R.K. 2000 *The archaeology of buildings*. Tempus, Stroud.

National Inventory of Architectural Heritage 2006 *National Inventory of Architectural Heritage handbook*. Department of the Environment, Heritage and Local Government, Dublin.

National Inventory Architectural Heritage 2011 *County Survey Index* [online]. Available: <http://www.buildingsofireland.ie/Surveys/Buildings/CountySurveyIndex/> [Accessed: 28 May 2011]

Office of Public Works 1995 *The care and conservation of graveyards*. Stationery Office, Dublin.

RCAHMS 2004 *Survey and recording policy*. RCAHMS, Edinburgh.

RCHME 1996 *Recording historic buildings – a descriptive specification*. RCHME, London.

Robertson, B. and White, A. 1990 *Architecture and ornament: a visual guide*. Design Press, New York.



Figure 1. Kiltomy: Site location map extract with RMP sites.



Figure 2 - Kiltomy Graveyard, Extract from OS 1st Edition 1846, Sheet 015



Figure 3 - Kiltomy Graveyard, Extract from OS 2nd Edition 1898, Sheet 015-08



Figure 4 -Archaeological survey plan of Kiltomy Graveyard, 2011.



Figure 4.1 -Archaeological survey plan of Kiltomy Graveyard, 2011.



Plate 1-General view of Kiltomy Graveyard from southeast



Plate 2-Exterior view of western boundary wall from southwest



Plate 3-Interior view of western boundary wall from southeast



Plate 4-Exterior view of southern boundary from south



Plate 5-Interior view of southern boundary from northeast



Plate 6-View of junction of boundaries from northwest



Plate 7-Interior view of wall to graveyard extension from southwest



Plate 8-View of entrance from south



Plate 9-View of entrance from north



Plate 10-View of grotto/memorial from southwest



Plate 11-Rear (north-east) elevation of grotto/memorial




Plate 12-View of southern path from east



Plate 13-View of central path on site of original northern boundary wall from west



Plate 14-View of front (east) elevation of Tomb (Grave No. 1) from east



Plate 15-View of front (west) elevation of Tomb (Grave No. 113) from west



Plate 16-View of front (east) elevation of Tomb (Grave No. 249) from east



Plate 17-View of front (east) elevation of Tomb (Grave No. 146) from east



Plate 18-View of front (west) elevation of Tomb (Grave No. 33) from west



Plate 19-View of headstone Grave No. 185 from east



Plate 20-View of collapsed tomb (Grave No. 112) from east



Plate 21-View of Headstone Grave No. 53 from west



Plate 22-View of Grave No. 244 from east



Plate 23-View of Grave No.
13 from east



Plate 24-View of headstone of Grave No. 28 from west



Plate 25-View of headstone of Grave No. 326 from east




Plate 26-View of Grave No. 7 from east



Plate 27-View of Headstone Grave No. 351 from east



Plate 28-View of moved headstone Grave No. 210



Plate 29-View of Headstone
(Grave No. 61) from east



Plate 30-View of headstone
Grave No. 77 from east



Plate 31-View of unnamed plot (Grave No. 355), from
northeast



Plate 32-View of named gravemarker
(Grave No. 117) from east



Plate 33-View of Grave no. 312 from above



Plate 34-View of Gravemarker
(Grave No. 261) from east




Plate 35-View of Lintelled
Grave No. 107 from east



Plate 36-View of architectural fragment, Miscellaneous
No. 01 (Grave No. 373)



Plate 37-View of Miscellaneous No. 02 from south



Plate 38-Carved stone (Miscellaneous No. 03), from north



Plate 39-Carved stone (Miscellaneous No. 04), from north



Plate 40-Carved stone (Miscellaneous No. 05), from north



Plate 41- Lintel stones (Miscellaneous No. 06), from north



Plate 42- Carved stone (Miscellaneous No. 07), from north



Plate 43- Carved stone (Miscellaneous No. 08), from north



Plate 44 Carved stone (Miscellaneous No. 09) (Grave No. 374), from east



Plate 45-Altar (Miscellaneous No. 010) from south-east





Plate 46-View of possible grave (Miscellaneous No. 11)
from south-east


Appendix 1 - Named Graves


Grave_Type		Gravemarker
Grave_No	Family Name	Photo_Name
117	Galvin	IMG_0289
Notes		
Wooden cross		
		
Grave_No	Family Name	Photo_Name
301	O'Mahony	IMG_0699
Notes		
Baby grave with planted flowers		
		


Grave_Type	Headstone
------------	-----------


Grave_No	Family Name	Photo_Name
13		IMG_0054
Notes		
Single headstone, 1873		
		


Grave_No	Family Name	Photo_Name
253	Brosnan	IMG_0600
Notes		
Two headstones		
		


Grave_No	Family Name	Photo_Name
257	Byrnes	IMG_0609
Notes		
Single headstone		
		


Grave_No	Family Name	Photo_Name
64	Collins	IMG_0182
Notes		
Headstone in moderate condition		
		

Grave_No	Family Name	Photo_Name
319	Conway	IMG_0743
Notes		
Single headstone		
		


Grave_No	Family Name	Photo_Name
78	Davis	IMG_0218
Notes		
Single headstone		
		


Grave_No	Family Name	Photo_Name
229	Dowling	IMG_0543
Notes		
Single headstone		
		


Grave_No	Family Name	Photo_Name
251	Dowling	IMG_0595
Notes		
Single headstone leaning on headstone 250		
		


Grave_No	Family Name	Photo_Name
230	Edwards	IMG_0544
Notes		
Single headstone		
		

Grave_No	Family Name	Photo_Name
53	Fitzmauice	IMG_0152
Notes		
Old headstone, weathered and becoming illegible, poss. date 17??		
		


Grave_No	Family Name	Photo_Name
318	Fitzmaurice	IMG_0742
Notes		
Single headstone		
		


Grave_No	Family Name	Photo_Name
321	Fitzmaurice	IMG_0746
Notes		
Single headstone		
		


Grave_No	Family Name	Photo_Name
260	Flynn	IMG_0614
Notes		
Single headstone		
		


Grave_No	Family Name	Photo_Name
263	Foley	IMG_0617
Notes		
Single headstone		
		


Grave_No	Family Name	Photo_Name
250	Horgan	IMG_0594
Notes		
Single headstone		
		


Grave_No	Family Name	Photo_Name
181	Hussey	IMG_0439
Notes		
Single headstone		
		


Grave_No	Family Name	Photo_Name
214	Keating	IMG_0509
Notes		
Single headstone		
		


Grave_No	Family Name	Photo_Name
352	Kennedy	IMG_0817
Notes		
Single headstone		
		


Grave_No	Family Name	Photo_Name
143	Kennelly	IMG_0346
Notes		
Single headstone		
		


Grave_No	Family Name	Photo_Name
370	Kennelly	IMG_0854
Notes		
Two headstones and one grave plaque		
		


Grave_No	Family Name	Photo_Name
212	Laide/Lyons	IMG_0504
Notes		
Headstone and grave plaque		
		


Grave_No	Family Name	Photo_Name
245	Loughnane	IMG_0577
Notes		
Single headstone		
		


Grave_No	Family Name	Photo_Name
267	Lovett	IMG_0624
Notes		
Single headstone		
		


Grave_No	Family Name	Photo_Name
171	Lynen	IMG_0421
Notes		
Single headstone 1839, weathered still mostly legible		
		


Grave_No	Family Name	Photo_Name
228	McCarthy	IMG_0542
Notes		
Single headstone		
		


Grave_No	Family Name	Photo_Name
276	McCarthy	IMG_0646
Notes		
Single headstone		
		


Grave_No	Family Name	Photo_Name
46	Moloney	IMG_0144
Notes		
Single headstone		
		


Grave_No	Family Name	Photo_Name
183	Moloney	IMG_0443
Notes		
Single headstone		
		


Grave_No	Family Name	Photo_Name
275	O'Connell	IMG_0645
Notes		
Single headstone		
		

Grave_No	Family Name	Photo_Name
286	O'Connell	IMG_0668
Notes		
Single headstone		
		


Grave_No	Family Name	Photo_Name
300	O'Mahony	IMG_0698
Notes		
Single headstone		
		


Grave_No	Family Name	Photo_Name
14	O'Sullivan	IMG_0056
Notes		
Headstone and Wooden cross		
		


Grave_No	Family Name	Photo_Name
95	O'Sullivan	IMG_0248
Notes		
		


Grave_No	Family Name	Photo_Name
96	O'Sullivan	IMG_0249
Notes		
Single headstone		
		


Grave_No	Family Name	Photo_Name
215	O'Sullivan	IMG_0510
Notes		
Single headstone		
		


Grave_No	Family Name	Photo_Name
299	O'Sullivan	IMG_0697
Notes		
Single headstone		
		


Grave_No	Family Name	Photo_Name
210	Patrick	IMG_0502
Notes		
Out of place headstone		
		


Grave_No	Family Name	Photo_Name
89	Quilter	IMG_0229
Notes		
Single headstone		
		


Grave_No	Family Name	Photo_Name
90	Quilter	IMG_0230
Notes		
Single headstone		
		


Grave_No	Family Name	Photo_Name
204	Reidy	IMG_0484
Notes		
Single headstone		
		

Grave_No	Family Name	Photo_Name
195	Spillane	IMG_0468
Notes		
Single headstone		
		


Grave_No	Family Name	Photo_Name
220	Trant	IMG_0521
Notes		
Single headstone		
		

Grave_No	Family Name	Photo_Name
347	Whelan/Meape	IMG_0806
Notes		
Two headstone		
		

Grave_No	Family Name	Photo_Name
115	Walsh	IMG_0284
Notes		
Single headstone		
		


Grave_No	Family Name	Photo_Name
133	Walsh	IMG_0329
Notes		
Single headstone		
		

Grave_Type	Plot
------------	------


Grave_No	Family Name	Photo_Name
256	Barrett	IMG_0607
Notes		
Plot in moderate condition, subsiding		
		

Grave_No	Family Name	Photo_Name
273	Barrett	IMG_0640
Notes		
Plot in good condition		
		


Grave_No	Family Name	Photo_Name
333	Barrett	IMG_0775
Notes		
Plot in good condition		
		


Grave_No	Family Name	Photo_Name
290	Behan/Browne	IMG_0678
Notes		
Plot in good condition, moss		
		


Grave_No	Family Name	Photo_Name
258	Brandon/Mannix/Har	IMG_0610
Notes		
Plot in good condition		
		


Grave_No	Family Name	Photo_Name
222	Brassil	IMG_0526
Notes		
Plot in good condition		
		


Grave_No	Family Name	Photo_Name
360	Brosnan/Cantillon	IMG_0833
Notes		
Plot in good condition		
		


Grave_No	Family Name	Photo_Name
244	Byrne	IMG_0575
Notes		
Plot in moderate condition, wrought iron rails are broken and missing bin the south		
		

Grave_No	Family Name	Photo_Name
364	Caffery	IMG_0842
Notes		
Plot in good condition		
		


Grave_No	Family Name	Photo_Name
365	Caffrey	IMG_0844
Notes		
Plot in good condition, grass and weeds		
		

Grave_No	Family Name	Photo_Name
338	Canty	IMG_0787
Notes		
Plot in good condition		
		


Grave_No	Family Name	Photo_Name
351	Canty	IMG_0815
Notes		
Plot in good condition, Army headstone, PFC 13 ENGR C BN 7 INF DIVISION KOREA		
		


Grave_No	Family Name	Photo_Name
22	Carroll	IMG_0073
Notes		
Plot in good condition		
		


Grave_No	Family Name	Photo_Name
224	Carroll	IMG_0531
Notes		
Plot in good condition		
		


Grave_No	Family Name	Photo_Name
272	Carroll	IMG_0638
Notes		
Plot in good condition		
		


Grave_No	Family Name	Photo_Name
310	Connell	IMG_0719
Notes		
Plot in good condition		
		


Grave_No	Family Name	Photo_Name
62	Conway	IMG_0173
Notes		
Plot in good condition		
		


Grave_No	Family Name	Photo_Name
292	Conway	IMG_0682
Notes		
Plot in good condition		
		


Grave_No	Family Name	Photo_Name
303	Conway	IMG_0703
Notes		
Plot in good condition		
		


Grave_No	Family Name	Photo_Name
337	Conway	IMG_0785
Notes		
Grass covered plot in good condition		
		


Grave_No	Family Name	Photo_Name
7	Conway/Mulvihill	IMG_0027
Notes		
Plot in good condition, one US army veteran 1950-1952		
		


Grave_No	Family Name	Photo_Name
187	Corcoran	IMG_0452
Notes		
Plot in good condition		
		


Grave_No	Family Name	Photo_Name
221	Corcoran/Corkery	IMG_0522
Notes		
Plot in good condition		
		


Grave_No	Family Name	Photo_Name
329	Costello	IMG_0765
Notes		
Plot in good condition		
		


Grave_No	Family Name	Photo_Name
21	Costelloe	IMG_0071
Notes		
Grass covered plot in good condition		
		


Grave_No	Family Name	Photo_Name
340	Creagh/Kirby	IMG_0792
Notes		
Plot in good condition		
		

Grave_No	Family Name	Photo_Name
339	Cronin	IMG_0790
Notes		
Plot in good condition		
		


Grave_No	Family Name	Photo_Name
200	Daly	IMG_0476
Notes		
Plot in moderate condition, subsiding		
		


Grave_No	Family Name	Photo_Name
305	Daly	IMG_0708
Notes		
Plot in good condition		
		


Grave_No	Family Name	Photo_Name
279	Daughton	IMG_0651
Notes		
Plot in moderate condition, subsiding		
		

Grave_No	Family Name	Photo_Name
20	Deenihan	IMG_0069
Notes		
Grass covered plot in good condition		
		


Grave_No	Family Name	Photo_Name
124	Deenihan	IMG_0300
Notes		
Plot in good condition		
		


Grave_No	Family Name	Photo_Name
125	Deenihan	IMG_0302
Notes		
Plot in good condition		
		


Grave_No	Family Name	Photo_Name
126	Deenihan	IMG_0304
Notes		
Plot in good condition		
		


Grave_No	Family Name	Photo_Name
324	Dennehy	IMG_0753
Notes		
Plot in good condition		
		


Grave_No	Family Name	Photo_Name
325	Dennehy	IMG_0755
Notes		
Plot in good condition		
		


Grave_No	Family Name	Photo_Name
371	Diggin	IMG_0858
Notes		
Plot in good condition		
		


Grave_No	Family Name	Photo_Name
94	Dillon	IMG_0246
Notes		
Grass covered plot in good condition		
		


Grave_No	Family Name	Photo_Name
241	Dineen	IMG_0566
Notes		
Grass covered plot in good condition		
		


Grave_No	Family Name	Photo_Name
330	Dolan	IMG_0767
Notes		
Plot in moderate condition		
		

Grave_No	Family Name	Photo_Name
163	Dooling/Fitzmaurice	IMG_0384
Notes		
Plot in good condition		
		


Grave_No	Family Name	Photo_Name
59	Doran	IMG_0162
Notes		
Plot in moderate condition		
		


Grave_No	Family Name	Photo_Name
327	Dore	IMG_0761
Notes		
Plot in good condition		
		

Grave_No	Family Name	Photo_Name
248	Dowling	IMG_0583
Notes		
Plot in good condition		
		


Grave_No	Family Name	Photo_Name
288	Evans	IMG_0672
Notes		
Plot in good condition		
		


Grave_No	Family Name	Photo_Name
101	Falvey	IMG_0254
Notes		
Plot in good condition		
		


Grave_No	Family Name	Photo_Name
335	Fealy	IMG_0779
Notes		
Plot in moderate condition		
		


Grave_No	Family Name	Photo_Name
328	Fealy/Roche	IMG_0763
Notes		
Plot in good condition		
		


Grave_No	Family Name	Photo_Name
308	Fitzgerald	IMG_0714
Notes		
Partly removed plot		
		


Grave_No	Family Name	Photo_Name
356	Fitzmaurice	IMG_0825
Notes		
Plot in good condition		
		


Grave_No	Family Name	Photo_Name
65	Flaherty	IMG_0183
Notes		
Plot in good condition		
		


Grave_No	Family Name	Photo_Name
295	Flaherty	IMG_0689
Notes		
Plot in good condition		
		


Grave_No	Family Name	Photo_Name
353	Flaherty	IMG_0818
Notes		
Grass covered plot in good condition		
		


Grave_No	Family Name	Photo_Name
296	Foley	IMG_0691
Notes		
Plot in good condition		
		


Grave_No	Family Name	Photo_Name
246	Galvin	IMG_0578
Notes		
Plot in good condition		
		


Grave_No	Family Name	Photo_Name
331	Galvin	IMG_0771
Notes		
Plot in good condition		
		


Grave_No	Family Name	Photo_Name
332	Galvin	IMG_0773
Notes		
Plot in good condition		
		

Grave_No	Family Name	Photo_Name
242	Goggin/Meehan	IMG_0568
Notes		
Plot in good condition		
		


Grave_No	Family Name	Photo_Name
304	Grady	IMG_0705
Notes		
Plot in good condition		
		


Grave_No	Family Name	Photo_Name
234	Greany	IMG_0551
Notes		
Plot in moderate condition, subsiding		
		


Grave_No	Family Name	Photo_Name
102	Griffin	IMG_0257
Notes		
Marked plot with wooden cross		
		


Grave_No	Family Name	Photo_Name
193	Griffin	IMG_0465
Notes		
Plot in good condition		
		


Grave_No	Family Name	Photo_Name
294	Griffin	IMG_0687
Notes		
Plot in good condition		
		

Grave_No	Family Name	Photo_Name
367	Griffin/Coakley	IMG_0848
Notes		
Plot in good condition		
		


Grave_No	Family Name	Photo_Name
44	Hennessy	IMG_0141
Notes		
Plot in good condition		
		


Grave_No	Family Name	Photo_Name
188	Hogan	IMG_0454
Notes		
Plot in good condition		
		


Grave_No	Family Name	Photo_Name
189	Hogan	IMG_0456
Notes		
Plot in good condition		
		


Grave_No	Family Name	Photo_Name
17	Horgan	IMG_0063
Notes		
Plot in good condition		
		


Grave_No	Family Name	Photo_Name
175	Horgan	IMG_0429
Notes		
Plot in good condition		
		

Grave_No	Family Name	Photo_Name
227	Horgan	IMG_0537
Notes		
Grass covered plot in good condition		
		


Grave_No	Family Name	Photo_Name
266	Horgan	IMG_0622
Notes		
Plot in good condition		
		


Grave_No	Family Name	Photo_Name
314	Horgan	IMG_0729
Notes		
Plot in good condition, dead grass		
		


Grave_No	Family Name	Photo_Name
287	Horgan/Leen	IMG_0669
Notes		
Plot in good condition		
		


Grave_No	Family Name	Photo_Name
323	Horgan/McCarthy/O'	IMG_0749
Notes		
Plot in moderate condition		
		

Grave_No	Family Name	Photo_Name
259	Houlihan	IMG_0612
Notes		
Plot in good condition		
		


Grave_No	Family Name	Photo_Name
361	Hunt	IMG_0836
Notes		
Plot in moderate condition, wrought iron railing heavily corroded		
		


Grave_No	Family Name	Photo_Name
127	Hussey	IMG_0306
Notes		
Plot in good condition		
		


Grave_No	Family Name	Photo_Name
192	Keane	IMG_0463
Notes		
Plot in good condition		
		


Grave_No	Family Name	Photo_Name
236	Keane	IMG_0556
Notes		
Plot in moderate condition, subsiding		
		


Grave_No	Family Name	Photo_Name
297	Keane	IMG_0693
Notes		
Plot in good condition		
		


Grave_No	Family Name	Photo_Name
307	Keane	IMG_0712
Notes		
Plot in good condition		
		


Grave_No	Family Name	Photo_Name
293	Kearney	IMG_0685
Notes		
Plot in good condition		
		


Grave_No	Family Name	Photo_Name
208	Kelleher/Buckley	IMG_0497
Notes		
Plot in good condition		
		


Grave_No	Family Name	Photo_Name
322	King	IMG_0747
Notes		
Plot and headstone in moderate condition		
		


Grave_No	Family Name	Photo_Name
343	King	IMG_0798
Notes		
Plot in good condition		
		


Grave_No	Family Name	Photo_Name
201	Kissane	IMG_0478
Notes		
Plot in good condition		
		


Grave_No	Family Name	Photo_Name
317	Lawlor/Cronin/Booke	IMG_0737
Notes		
Plot in good condition		
		


Grave_No	Family Name	Photo_Name
237	Leahy	IMG_0558
Notes		
Plot in good condition		
		


Grave_No	Family Name	Photo_Name
326	Lenihan/Silles	IMG_0758
Notes		
Silles ashes are also spread here, their ashes are also spread elsewhere in the graveyard, see Grave 28		
		


Grave_No	Family Name	Photo_Name
60	Lovett	IMG_0164
Notes		
Plot in good condition		
		


Grave_No	Family Name	Photo_Name
72	Lovett	IMG_0200
Notes		
Plot in good condition		
		


Grave_No	Family Name	Photo_Name
190	Lynch	IMG_0458
Notes		
Plot in good condition		
		


Grave_No	Family Name	Photo_Name
23	Lyne	IMG_0075
Notes		
Plot in good condition		
		


Grave_No	Family Name	Photo_Name
270	Lyons	IMG_0630
Notes		
Plot in moderate condition, subsiding		
		


Grave_No	Family Name	Photo_Name
341	Lyons	IMG_0794
Notes		
Plot in moderate condition		
		


Grave_No	Family Name	Photo_Name
345	MacCarraig	IMG_0802
Notes		
Plot in good condition		
		


Grave_No	Family Name	Photo_Name
120	Mahony	IMG_0294
Notes		
Plot in good condition		
		


Grave_No	Family Name	Photo_Name
280	McAuliffe	IMG_0653
Notes		
Grass covered plot in good condition		
		

Grave_No	Family Name	Photo_Name
315	McAuliffe	IMG_0731
Notes		
Plot in good condition		
		


Grave_No	Family Name	Photo_Name
348	McAuliffe	IMG_0809
Notes		
Plot in good condition		
		


Grave_No	Family Name	Photo_Name
281	McAuliffe/McMahon	IMG_0656
Notes		
Grass covered plot in good condition		
		


Grave_No	Family Name	Photo_Name
129	McCarthy	IMG_0311
Notes		
Plot in good condition		
		


Grave_No	Family Name	Photo_Name
197	McCarthy	IMG_0472
Notes		
Plot in good condition		
		


Grave_No	Family Name	Photo_Name
226	McCarthy	IMG_0535
Notes		
Plot in good condition		
		


Grave_No	Family Name	Photo_Name
282	McCarthy	IMG_0659
Notes		
Plot in good condition		
		


Grave_No	Family Name	Photo_Name
346	McCarthy/Cronin	IMG_0804
Notes		
Plot in good condition		
		


Grave_No	Family Name	Photo_Name
372	McDermott	IMG_0860
Notes		
Plot in moderate condition, appears to have been partly removed		
		


Grave_No	Family Name	Photo_Name
357	McElligott	IMG_0827
Notes		
Plot in good condition		
		


Grave_No	Family Name	Photo_Name
358	McElligott	IMG_0830
Notes		
Plot in good condition		
		


Grave_No	Family Name	Photo_Name
306	McFarlane	IMG_0710
Notes		
Plot in good condition		
		


Grave_No	Family Name	Photo_Name
118	McKenna	IMG_0290
Notes		
Plot in good condition		
		

Grave_No	Family Name	Photo_Name
254	McKenna	IMG_0603
Notes		
Grass covered plot in good condition		
		


Grave_No	Family Name	Photo_Name
119	McMahon	IMG_0292
Notes		
Plot in good condition		
		


Grave_No	Family Name	Photo_Name
121	McMahon	IMG_0296
Notes		
Grass covered plot in good condition		
		

Grave_No	Family Name	Photo_Name
5	Moloney/Fitzgerald	IMG_0023
Notes		
Plot in good condition		
		

Grave_No	Family Name	Photo_Name
255	Muckenaugh	IMG_0605
Notes		
Plot in moderate condition		
		


Grave_No	Family Name	Photo_Name
19	Mullooly	IMG_0067
Notes		
Plot in good condition, some moss		
		


Grave_No	Family Name	Photo_Name
6	Mulvihill	IMG_0025
Notes		
Plot in good condition		
		


Grave_No	Family Name	Photo_Name
207	Murphy	IMG_0494
Notes		
Plot in good condition		
		


Grave_No	Family Name	Photo_Name
311	Murphy/McAdams	IMG_0723
Notes		
Plot in good condition		
		


Grave_No	Family Name	Photo_Name
298	Nestor/Walsh	IMG_0695
Notes		
Partially removed grass covered plot		
		


Grave_No	Family Name	Photo_Name
18	Noone	IMG_0065
Notes		
Plot in good condition		
		


Grave_No	Family Name	Photo_Name
223	O'Carroll	IMG_0529
Notes		
Grass covered plot in good condition		
		

Grave_No	Family Name	Photo_Name
61	O'Cathain/Keane	IMG_0169
Notes		
Plot in good condition, Southern headstone lovely ornate		
		


Grave_No	Family Name	Photo_Name
9	O'Connell	IMG_0035
Notes		
Grass covered plot in good condition		
		


Grave_No	Family Name	Photo_Name
213	O'Connell	IMG_0507
Notes		
Plot in good condition		
		

Grave_No	Family Name	Photo_Name
240	O'Connell	IMG_0564
Notes		
Plot in good condition		
		


Grave_No	Family Name	Photo_Name
268	O'Connell	IMG_0626
Notes		
Plot in good condition		
		


Grave_No	Family Name	Photo_Name
269	O'Connell	IMG_0628
Notes		
Plot in good condition		
		

Grave_No	Family Name	Photo_Name
285	O'Connell	IMG_0666
Notes		
Grass covered plot in good condition		
		


Grave_No	Family Name	Photo_Name
342	O'Connell	IMG_0796
Notes		
Plot in good condition		
		


Grave_No	Family Name	Photo_Name
354	O'Connell	IMG_0822
Notes		
Plot in good condition, flint based gravel		
		


Grave_No	Family Name	Photo_Name
366	O'Connell	IMG_0846
Notes		
Plot in good condition		
		


Grave_No	Family Name	Photo_Name
68	O'Connor	IMG_0189
Notes		
Plot in moderate condition, markers are dismantled		
		


Grave_No	Family Name	Photo_Name
71	O'Connor	IMG_0198
Notes		
Plot in good condition		
		


Grave_No	Family Name	Photo_Name
209	O'Connor	IMG_0500
Notes		
Grass covered plot in moderate condition		
		


Grave_No	Family Name	Photo_Name
264	O'Connor	IMG_0618
Notes		
Plot in good condition		
		


Grave_No	Family Name	Photo_Name
265	O'Connor	IMG_0620
Notes		
Plot in good condition		
		


Grave_No	Family Name	Photo_Name
302	O'Connor	IMG_0701
Notes		
Plot in good condition, headstone moderate		
		

Grave_No	Family Name	Photo_Name
316	O'Connor	IMG_0733
Notes		
Plot in good condition		
		


Grave_No	Family Name	Photo_Name
350	O'Connor	IMG_0813
Notes		
Plot in good condition		
		


Grave_No	Family Name	Photo_Name
25	O'Donoghue	IMG_0081
Notes		
Plot in good condition		
		


Grave_No	Family Name	Photo_Name
26	O'Donoghue	IMG_0083
Notes		
Gras covered plot in good condition		
		


Grave_No	Family Name	Photo_Name
271	O'Flaherty	IMG_0635
Notes		
Plot in good condition		
		


Grave_No	Family Name	Photo_Name
334	O'Grady	IMG_0777
Notes		
Plot in good condition		
		


Grave_No	Family Name	Photo_Name
243	O'Grady/Reed	IMG_0572
Notes		
Plot in moderate condition		
		


Grave_No	Family Name	Photo_Name
284	O'Keeffe	IMG_0663
Notes		
Grass covered plot in good condition		
		

Grave_No	Family Name	Photo_Name
69	O'Shea	IMG_0192
Notes		
Plot in good condition		
		


Grave_No	Family Name	Photo_Name
235	O'Shea	IMG_0554
Notes		
Plot in good condition		
		

Grave_No	Family Name	Photo_Name
232	O'Sullivan	IMG_0546
Notes		
Plot in good condition		
		


Grave_No	Family Name	Photo_Name
274	O'Sullivan	IMG_0643
Notes		
Plot in moderate condition, subsiding		
		

Grave_No	Family Name	Photo_Name
369	O'Sullivan	IMG_0852
Notes		
Plot in good condition		
		

Grave_No	Family Name	Photo_Name
291	O'Sullivan/Griffin	IMG_0680
Notes		
Plot in good condition		
		


Grave_No	Family Name	Photo_Name
309	O'Sullivan/McElligott	IMG_0716
Notes		
Large plot in good condition		
		


Grave_No	Family Name	Photo_Name
247	Peters	IMG_0581
Notes		
Plot in good condition		
		

Grave_No	Family Name	Photo_Name
205	Prendeville	IMG_0485
Notes		
Plot in moderate condition, subsiding		
		


Grave_No	Family Name	Photo_Name
225	Prendeville	IMG_0533
Notes		
Plot in good condition		
		


Grave_No	Family Name	Photo_Name
313	Prendiville/Sheehy	IMG_0726
Notes		
Plot in good condition		
		


Grave_No	Family Name	Photo_Name
320	Quilter	IMG_0744
Notes		
Plot in good condition		
		


Grave_No	Family Name	Photo_Name
191	Roche	IMG_0461
Notes		
Plot in good condition		
		


Grave_No	Family Name	Photo_Name
283	Roche/Fitzgerald	IMG_0661
Notes		
Plot in moderate condition only two plot markers remain		
		


Grave_No	Family Name	Photo_Name
362	Russell/Barrett	IMG_0838
Notes		
Grass covered plot in good condition		
		


Grave_No	Family Name	Photo_Name
289	Savage/Healy	IMG_0674
Notes		
Plot in good condition		
		


Grave_No	Family Name	Photo_Name
16	Shanahan	IMG_0060
Notes		
Grass covered plot in good condition		
		


Grave_No	Family Name	Photo_Name
277	Shanahan	IMG_0647
Notes		
Plot in moderate condition		
		


Grave_No	Family Name	Photo_Name
164	Sheehan	IMG_0388
Notes		
Plot in good condition		
		


Grave_No	Family Name	Photo_Name
66	Sheehy	IMG_0185
Notes		
Plot in good condition		
		


Grave_No	Family Name	Photo_Name
67	Sheehy	IMG_0187
Notes		
Plot in good condition		
		


Grave_No	Family Name	Photo_Name
196	Sheehy	IMG_0469
Notes		
Plot in good condition		
		


Grave_No	Family Name	Photo_Name
233	Sheehy	IMG_0548
Notes		
Plot in moderate condition, plot subsiding, headstone becoming illegible		
		


Grave_No	Family Name	Photo_Name
28	Silles	IMG_0086
Notes		
Headstone and plaque for the ashes of the Silles		
		


Grave_No	Family Name	Photo_Name
128	Simpson	IMG_0309
Notes		
Plot in good condition		
		


Grave_No	Family Name	Photo_Name
92	Stack	IMG_0241
Notes		
Grass covered plot in good condition		
		


Grave_No	Family Name	Photo_Name
344	Stack	IMG_0800
Notes		
Plot in good condition		
		

Grave_No	Family Name	Photo_Name
252	Sullivan	IMG_0596
Notes		
Plot with two plot markers remaining in east both has J_S carved on their west facing elevation		
		


Grave_No	Family Name	Photo_Name
278	Thornton	IMG_0649
Notes		
Plot in good condition		
		


Grave_No	Family Name	Photo_Name
202	Ua Gealban	IMG_0480
Notes		
Grass covered plot in moderate condition, plinths are broken		
		


Grave_No	Family Name	Photo_Name
116	Walsh	IMG_0286
Notes		
Plot in good condition		
		


Grave_No	Family Name	Photo_Name
47	Weir/Greaney	IMG_0145
Notes		
Plot in moderate condition, subsiding		
		


Grave_Type	Tomb
------------	------

Grave_No	Family Name	Photo_Name
145	Ahern	IMG_0348
Notes		
Low overgrown tomb with headstone		
		


Grave_No	Family Name	Photo_Name
165	Bezly	IMG_0391
Notes		
Tomb in good condition, 1883		
		


Grave_No	Family Name	Photo_Name
42	Burns	IMG_0129
Notes		
John Byrne, Creamery Manager Ballydwyer, organiser of Ballymacelligott Volunteers and Member of IRB		
		


Grave_No	Family Name	Photo_Name
177	Canique/McCarthy	IMG_0432
Notes		
Old headstone (Canique) and capstone (McCarthy) from 1816		
		


Grave_No	Family Name	Photo_Name
162	Canty	IMG_0379
Notes		
Tomb in good condition		
		


Grave_No	Family Name	Photo_Name
35	Conway	IMG_0105
Notes		
Tomb in good condition		
		


Grave_No	Family Name	Photo_Name
167	Cronin	IMG_0400
Notes		
Tomb in moderate condition		
		


Grave_No	Family Name	Photo_Name
36	Dannell	IMG_0109
Notes		
Tomb in good condition, 180?		
		


Grave_No	Family Name	Photo_Name
41	Fitzmaurice	IMG_0124
Notes		
Tomb in good condition, 1817		
		


Grave_No	Family Name	Photo_Name
1	Flaherty	IMG_0001
Notes		
Tomb in good condition, headstone 1851		
		


Grave_No	Family Name	Photo_Name
11	Fuller	IMG_0042
Notes		
Tomb in good condition		
		


Grave_No	Family Name	Photo_Name
146	Fuller	IMG_0350
Notes		
Tomb in good condition		
		


Grave_No	Family Name	Photo_Name
216	Galvin	IMG_0511
Notes		
Tomb in good condition		
		


Grave_No	Family Name	Photo_Name
73	Gentleman	IMG_0202
Notes		
Tomb in good condition		
		


Grave_No	Family Name	Photo_Name
113	Gentleman	IMG_0278
Notes		
Tomb in good condition, 1846		
		

Grave_No	Family Name	Photo_Name
185	Hist	IMG_0445
Notes		
Headstone 1766, possibly not related to tomb		
		


Grave_No	Family Name	Photo_Name
2	King	IMG_0006
Notes		
Tomb in good condition, headstone 1880		
		


Grave_No	Family Name	Photo_Name
161	McAuliffe	IMG_0375
Notes		
Recently sealed tomb in good condition		
		


Grave_No	Family Name	Photo_Name
43	McCarthy	IMG_0135
Notes		
Tomb in good condition. 1871		
		


Grave_No	Family Name	Photo_Name
130	McCarthy	IMG_0313
Notes		
Tomb in good condition, old headstone on east elevation 1811		
		


Grave_No	Family Name	Photo_Name
56	O'Connell	IMG_0155
Notes		
Large tomb with plot on top with smaller tomb inside		
		


Grave_No	Family Name	Photo_Name
63	O'Connell	IMG_0175
Notes		
Tomb in good condition, 1841		
		


Grave_No	Family Name	Photo_Name
170	O'Connell	IMG_0415
Notes		
Tomb in good condition		
		


Grave_No	Family Name	Photo_Name
137	O'Connell	IMG_0336
Notes		
Tomb in good condition		
		


Grave_No	Family Name	Photo_Name
206	O'Connor	IMG_0488
Notes		
Recently sealed tomb in good condition		
		


Grave_No	Family Name	Photo_Name
4	O'Leary	IMG_0014
Notes		
Tomb in good condition		
		


Grave_No	Family Name	Photo_Name
33	O'Mahony	IMG_0100
Notes		
Tomb in good condition		
		


Grave_No	Family Name	Photo_Name
169	O'Sullivan	IMG_0406
Notes		
Tomb in good condition		
		


Grave_No	Family Name	Photo_Name
249	Owen	IMG_0587
Notes		
Tomb in good condition		
		


Grave_No	Family Name	Photo_Name
91	Quilter	IMG_0231
Notes		
Tomb in good condition		
		

Grave_No	Family Name	Photo_Name
39	Ross	IMG_0118
Notes		
Tomb in good condition		
		

Grave_No	Family Name	Photo_Name
75	Ross/Power	IMG_0209
Notes		
Tomb in moderate condition, 1862		
		

Grave_No	Family Name	Photo_Name
29	Silles	IMG_0089
Notes		
Low tomb in good condition		
		

Grave_No	Family Name	Photo_Name
156	Walsh	IMG_0364
Notes		
Tomb in good condition		
		

Grave_No	Family Name	Photo_Name
166	Whelan	IMG_0395
Notes		
Tomb in good condition, 1811		
		

Appendix 2 - Unnamed Graves

Grave_Type	Gravemarker
Grave_No	Notes
15	Single gravemarker
48	Single gravemarker
51	Single gravemarker
52	Single gravemarker
55	Single gravemarker
57	Single gravemarker
58	Single gravemarker
76	Single gravemarker
80	Single gravemarker
82	Single gravemarker
83	Single gravemarker
86	Single gravemarker
87	Single gravemarker
88	Single gravemarker
97	Single gravemarker
98	Single gravemarker
99	Single gravemarker
100	Single gravemarker
103	Single gravemarker
106	Single gravemarker
110	Possible tool marks
111	Single gravemarker
114	Single gravemarker
122	Single gravemarker
123	Single gravemarker
134	Single gravemarker
135	Single gravemarker
139	Single gravemarker
140	Single gravemarker
141	Single gravemarker

142	Single gravemarker
144	Single gravemarker
148	Single gravemarker
149	Single gravemarker, possible footstone of 150
150	Single gravemarker
153	Single gravemarker
154	Single gravemarker
157	Single gravemarker
159	Single gravemarker
168	Metal cross, plot marker?
172	Single gravemarker
173	Single gravemarker
184	Single gravemarker
198	Single gravemarker
199	Single gravemarker
203	Single gravemarker
217	Single gravemarker
218	Single gravemarker
219	Single gravemarker
231	Wrought iron cross
238	Two gravemarkers, one is a patio slab
238	Two gravemarkers, one is a patio slab
238	Two gravemarkers, one is a patio slab
239	Single gravemarker
261	Wrought iron cross
262	Wrought iron cross
312	Single gravemarker
336	Wrought iron cross
359	Single gravemarker
368	Single gravemarker
373	Gravemarker is an architectural fragment and is also recorded as Miscellaneous No. 01 and consists of a moulded stone, possibly from a tomb or church.
374	Gravemarker is an architectural fragment and is also recorded as Miscellaneous No. 09

Grave_Type	Headstone
Grave_No	Notes

77	Heavily weathered headstone only faint carvings remain
77	Heavily weathered headstone only faint carvings remain
77	Heavily weathered headstone only faint carvings remain
155	Old headstone, eroded and tilting with the writing upwards, illegible

Grave_Type	Lintelled Grave
Grave_No	Notes

84	Recently sealed
107	Partly collapsed lintelled grave
108	Overgrown lintelled grave
109	Overgrown and partly collapsed lintelled grave

Grave_Type	Plot
Grave_No	Notes

211	Grass covered plot in good condition
355	Plot in moderate condition
363	Plot in good condition, headstone appears to have been removed

Grave_Type	Tomb
Grave_No	Notes


3	Tomb in good condition
3	Tomb in good condition
3	Tomb in good condition
8	Tomb in good condition
8	Tomb in good condition
8	Tomb in good condition
8	Tomb in good condition
10	Tomb in good condition
10	Tomb in good condition
10	Tomb in good condition
10	Tomb in good condition
12	Tomb in good condition
12	Tomb in good condition
12	Tomb in good condition


12	Tomb in good condition
24	Tomb in good condition
24	Tomb in good condition
24	Tomb in good condition
24	Tomb in good condition
27	Low tomb in good condition
30	Sealed tomb in good condition
31	Recently sealed tomb in good condition
31	Recently sealed tomb in good condition
31	Recently sealed tomb in good condition
31	Recently sealed tomb in good condition
32	Tomb in good condition
32	Tomb in good condition
32	Tomb in good condition
34	Tomb in good condition
34	Tomb in good condition
37	Tomb in good condition
37	Tomb in good condition
38	Tomb in good condition
38	Tomb in good condition
38	Tomb in good condition
38	Tomb in good condition
40	Tomb in good condition
40	Tomb in good condition
40	Tomb in good condition
45	Low overgrown tomb in good condition
49	Low overgrown tomb in good condition
50	Low overgrown tom with wooden cross
54	Recently sealed tomb in good condition
70	Tomb in good condition
70	Tomb in good condition
70	Tomb in good condition
70	Tomb in good condition
74	Low tomb in good condition, capstone heavily weathered and has become illegible


74	Low tomb in good condition, capstone heavily weathered and has become illegible
79	Recently sealed low tomb
81	Only visible through the capstone
85	Collapsed tomb
104	Low overgrown tomb
105	Low overgrown tomb
112	Collapsed tomb
131	Tomb in good condition
131	Tomb in good condition
131	Tomb in good condition
131	Tomb in good condition
132	Tomb in moderate condition
132	Tomb in moderate condition
132	Tomb in moderate condition
132	Tomb in moderate condition
136	Tomb in good condition
136	Tomb in good condition
136	Tomb in good condition
136	Tomb in good condition
138	Low overgrown tomb in good condition
147	Low overgrown tomb in good condition
151	Low overgrown tomb in good condition
152	Low overgrown tomb in good condition large tomb stone to the east
158	Recently sealed tomb in good condition, completely covered in concrete
160	Recently sealed tomb in good condition
160	Recently sealed tomb in good condition
174	Tomb in good condition, gravemarker is illegible
174	Tomb in good condition, gravemarker is illegible
174	Tomb in good condition, gravemarker is illegible
174	Tomb in good condition, gravemarker is illegible
174	Tomb in good condition, gravemarker is illegible
176	Low recently sealed tomb in good condition
178	Overgrown tomb in good condition
179	Low overgrown tomb in moderate condition


180	Low overgrown tomb in moderate condition
182	Tomb in moderate condition
182	Tomb in moderate condition
182	Tomb in moderate condition
186	Headstone is illegible
186	Headstone is illegible
186	Headstone is illegible
186	Headstone is illegible
186	Headstone is illegible


Appendix 3 - Unnamed Tombs


Grave_No		Photo_Name
3		IMG_0011
Notes		
Tomb in good condition		
		


Grave_No		Photo_Name
12		IMG_0050
Notes		
Tomb in good condition		
		


Grave_No		Photo_Name
8		IMG_0031
Notes		
Tomb in good condition		
		


Grave_No		Photo_Name
24		IMG_0077
Notes		
Tomb in good condition		
		


Grave_No		Photo_Name
10		IMG_0038
Notes		
Tomb in good condition		
		


Grave_No		Photo_Name
27		IMG_0085
Notes		
Low tomb in good condition		
		


Grave_No		Photo_Name
30		IMG_0092
Notes		
Sealed tomb in good condition		
		


Grave_No		Photo_Name
34		IMG_0103
Notes		
Tomb in good condition		
		


Grave_No		Photo_Name
31		IMG_0093
Notes		
Recently sealed tomb in good condition		
		


Grave_No		Photo_Name
37		IMG_0112
Notes		
Tomb in good condition		
		


Grave_No		Photo_Name
32		IMG_0097
Notes		
Tomb in good condition		
		

Grave_No		Photo_Name
38		IMG_0114
Notes		
Tomb in good condition		
		


Grave_No		Photo_Name
40		IMG_0121
Notes		
Tomb in good condition		
		


Grave_No		Photo_Name
50		IMG_0149
Notes		
Low overgrown tom with wooden cross		
		


Grave_No		Photo_Name
45		IMG_0143
Notes		
Low overgrown tomb in good condition		
		


Grave_No		Photo_Name
54		IMG_0153
Notes		
Recently sealed tomb in good condition		
		


Grave_No		Photo_Name
49		IMG_0148
Notes		
Low overgrown tomb in good condition		
		


Grave_No		Photo_Name
70		IMG_0194
Notes		
Tomb in good condition		
		

Grave_No		Photo_Name
74		IMG_0207
Notes		
Low tomb in good condition, capstone heavily weathered and has become illegible		
		


Grave_No		Photo_Name
85		IMG_0225
Notes		
Collapsed tomb		
		


Grave_No		Photo_Name
79		IMG_0219
Notes		
Recently sealed low tomb		
		


Grave_No		Photo_Name
104		IMG_0260
Notes		
Low overgrown tomb		
		


Grave_No		Photo_Name
81		IMG_0221
Notes		
Only visible through the capstone		
		


Grave_No		Photo_Name
105		IMG_0261
Notes		
Low overgrown tomb		
		


Grave_No		Photo_Name
112		IMG_0269
Notes		
Collapsed tomb		
		


Grave_No		Photo_Name
136		IMG_0332
Notes		
Tomb in good condition		
		


Grave_No		Photo_Name
131		IMG_0321
Notes		
Tomb in good condition		
		


Grave_No		Photo_Name
138		IMG_0341
Notes		
Low overgrown tomb in good condition		
		


Grave_No		Photo_Name
132		IMG_0325
Notes		
Tomb in moderate condition		
		


Grave_No		Photo_Name
147		IMG_0355
Notes		
Low overgrown tomb in good condition		
		


Grave_No		Photo_Name
151		IMG_0359
Notes		
Low overgrown tomb in good condition		
		


Grave_No		Photo_Name
160		IMG_0373
Notes		
Recently sealed tomb in good condition		
		


Grave_No		Photo_Name
152		IMG_0360
Notes		
Low overgrown tomb in good condition large tomb stone to the east		
		


Grave_No		Photo_Name
174		IMG_0424
Notes		
Tomb in good condition, gravemarker is illegible		
		


Grave_No		Photo_Name
158		IMG_0371
Notes		
Recently sealed tomb in good condition, completely covered in concrete		
		


Grave_No		Photo_Name
176		IMG_0431
Notes		
Low recently sealed tomb in good condition		
		

Grave_No		Photo_Name
178		IMG_0436
Notes		
Overgrown tomb in good condition		
		

Grave_No		Photo_Name
182		IMG_0440
Notes		
Tomb in moderate condition		
		

Grave_No		Photo_Name
179		IMG_0437
Notes		
Low overgrown tomb in moderate condition		
		

Grave_No		Photo_Name
186		IMG_0447
Notes		
Headstone is illegible		
		


Grave_No		Photo_Name
180		IMG_0438
Notes		
Low overgrown tomb in moderate condition		
		


Appendix 4 - Miscellaneous Items

Type	Architectural Fragn
------	---------------------


Misc Item No	Photo Name
9	IMG_0285
Notes Architectural stone, possibly a lintel or sill or a part of an opening. The stone has a depression/socket carved to the top. The stone also forms a gravemarker to Grave No. 374	
	


Misc Item No	Photo Name
5	IMG_0274
Notes Tooled lime stone with rebate	
	

Misc Item No	Photo Name
1	IMG_0266
Notes	
Moulded stone, possibly from a tomb or church. Also forms gravemarker to Grave No. 373	
	

Type	Building
Misc Item No	Photo Name
2	IMG_0270
Notes	
Possible wall	
	

Type	Miscellaneous
-------------	---------------


Misc Item No	Photo Name
12	IMG_0894
Notes	
Memorial for all buried in the graveyard located east of the entrance on south graveyard wall, the statue of The Sacred Heart and Blessed Virgin Mary appears to have been placed in the old stile.	
	


Misc Item No	Photo Name
11	IMG_0483
Notes	
Small mound of rubble overgrown by rose bush, possibly a collapsed tomb/grave but unsure as rubble appears to be loose and appears to be simply placed on the ground surface and therefore was not given a Grave No.	
	

Misc Item No	Photo Name
10	IMG_0460
Notes	
Altar	
	

Misc Item No	Photo Name
8	IMG_0277
Notes	
Stone with carved skull and cross bones	
	

Misc Item No	Photo Name
7	IMG_0276
Notes	
Slab with carved skull and cross bones	
	

Misc Item No	Photo Name
4	IMG_0273
Notes	
Stone with carved angel with two hour glasses with wings	
	

Misc Item No	Photo Name
6	IMG_0275
Notes	
Three shaped stone slabs, used as possible lintels however looks out of place	
	

Misc Item No	Photo Name
3	IMG_0272
Notes	
Stone with carved skull and hour glass with wings	
	