

Project code: KCCG11
Client: Kerry County Council
Date: June 2011

Archaeological Survey of Killehenney Burial Ground, Ballybunion, Co. Kerry.

Surveyors: Ann Frykler & Robert Hanbidge
Report Author: Robert Hanbidge

Project code: KCCG11
Client: Kerry County Council
Date: July 2011

Archaeological Survey of Killehenny Burial Ground, Ballybunion, Co. Kerry.

Surveyors: Ann Frykler & Robert Hanbidge
Report Author: Robert Hanbidge
Report Status: Final

CONTENTS	Page
SUMMARY	3
1 INTRODUCTION	4
2 SITE DESCRIPTION AND LOCATION	5
3 METHODOLOGY	6
4 THE RESULTS	7
4.1 Boundaries	7
4.2 Entrance	7
4.3 Pathways	7
4.4 Desire Lines	8
4.5 Named Tombs	8
4.6 Unnamed Tombs	9
4.7 Named Headstones and Plots	10
4.8 Unnamed Headstones and Plots	11
4.9 Named Gravemarkers	11
4.10 Unnamed Gravemarkers	11
4.11 Miscellaneous Items	
4.11 (i) Inscribed Cross Slab	112
4.11(ii) Miscellaneous Items	12
5 SUMMARY OF RECOMMENDATIONS FOR FUTURE MANAGEMENT/ CONSERVATION	13
BIBLIOGRAPHY	15

FIGURES

Figure 1	Site location map extract with RMP sites
Figure 2	Extract from OS 1st Edition 1846, Sheet 004
Figure 3	Extract from OS 2nd Edition 1898, Sheet 004-15+14
Figure 4	Archaeological Survey Plan of Killehenry Graveyard
Figure 4.1	Archaeological Survey Plan of Killehenry Graveyard

PLATES

Plate 1	Plate 1-General View of Killehenry Graveyard from south
Plate 2	View of northern section of boundary wall from southeast
Plate 3	View of western section of boundary from north
Plate 4	View of south-western section of boundary from north-west
Plate 5	View of modern boundary to extension from southeast
Plate 6	Interior view of modern boundary to graveyard extension from northwest
Plate 7	Interior view of modern boundary to graveyard extension from northeast
Plate 8	Exterior view of graveyard entrance from east
Plate 9	Interior view of graveyard entrance from west
Plate 10	Exterior view of entrances to graveyard extension, from east
Plate 11	Interior view of entrances to graveyard extension, from west

Plate 12	View of gravel path to interior of graveyard extension, from east
Plate 13	View of eastern gravel path to graveyard, from south
Plate 14	View of desire line from southeast
Plate 15	View of southern most desire line, from southeast
Plate 15	View of tomb (Grave No. 49), from east
Plate 16	View of tomb (Grave No.452), from east
Plate 17	View of tomb (Grave No. 155), from east
Plate 18	View of tomb (Grave No. 146), from west
Plate 19	View of tomb (Grave No. 105) from north-east
Plate 20	View of headstone to Grave No. 377, from east
Plate 21	View of west elevation to headstone to Grave No. 377
Plate 22	Detail to west elevation of headstone to Grave No. 377
Plate 23	View of plot (Grave No. 135) from east
Plate 24	View of unnamed plot (Grave No. 51) from west
Plate 25	View of iron cross to Grave No.24
Plate 26	Unnamed gravemarker to Grave No. 13, from east
Plate 27	Miscellaneous No. 03 (Grave No. 470), possible saddle quern, from east
Plate 28	Miscellaneous No. 03 (Grave No. 470), inscribed cross from west

APPENDICES

Appendix 1	Named Graves
Appendix 2	Unnamed Graves
Appendix 3	Unnamed Tombs
Appendix 4	Miscellaneous Items
Appendix 5	Attached DVD

SUMMARY

Townland:	Killehenney/Ballyeagh
Parish:	Killehenney
Barony:	Iraghticonnor
Local name of graveyard:	Killehenney Burial
NGR:	86311/139609
RMP No.:	KE004-043
No. of named tombs:	16
No. of unnamed tombs:	2
No. of lintelled graves:	0
No. of named headstones and plots:	334
No. of unnamed headstones and plots:	16
No. of named gravemarkers:	3
No. of unnamed gravemarkers:	99
No. of cross slabs:	1
No of miscellaneous items:	4

1 INTRODUCTION

This report presents the results of an archaeological survey conducted at Killehenry Burial Ground, Ballybunion, Co. Kerry (NGR: 86311/139609) (Figure 1). The work was undertaken on behalf of Kerry County Council, in accordance with survey specifications provided by the client.

The report comprises a detailed survey including boundaries, location of paths and desire lines, gravemarkers, tombs, architectural fragments, remains of churches or buildings, dangerous areas of ground collapse and a photographic survey of headstones and gravemarkers linked back to survey drawings. Also included are written descriptions of buildings, cross-slabs and early enclosures; statements on the condition of buildings; suggested suitable/necessary remedial action that may be needed to secure these structures; breaches of the boundary walls, open or collapsed tombs and the condition of paths and entrance gates. A photographic survey of damaged and dangerous structures or features is also included.

2 SITE DESCRIPTION AND LOCATION

Killehenry Graveyard (Plate 1) is located within the townlands Of Killehenry and Ballyeagh, Co. Kerry, situated approximately 1.6 km to the south of the town centre of Ballybunion. The graveyard is located adjacent to Ballybunion Golf Club and fronts directly onto a third class road to the east. Topographically, the area is relatively flat while sand dunes to the west obscure the view to the nearby coast. A notable rise in the landscape occurs approximately 5.6 km to the northeast where Knockanore Mountain, the highest mountain (267m) in the North Kerry region is clearly visible.

The graveyard is located on the eastern edge of a ridge of sand dunes that are located close to the coast. As a result the interior of the graveyard is undulated. The original plan of the graveyard was sub-oval, however a recent extension to the south has made the graveyard plan more rectangular. Examination of the OS First Edition 6" Map Sheet 04 (1841) portrays the boundaries of the graveyard as a dashed line within the townland of Ballyeagh. The graveyard is recorded in the Record of Monuments and Places (RMP) as KE004-043001. Within the graveyard is the site of a church (KE004-043) which is no longer visible at ground level.

The oldest grave recorded within the graveyard bears a date of 1791 and belongs to Grave No. 377.

3 METHODOLOGY

The site survey was carried out on 13-18 May 2011 by a team of two surveyors.

An electronic survey was conducted on the Irish National Grid using a Trimble GPS& GLONASS R6 base and rover. The GPS was supplemented with a Leica TCR407 Total Station and Panasonic Toughbook Rugged Tablet PC with Penmap software when necessary due to tree cover and any resulting loss in GPS signal. All grave plots, gravemarkers, headstones and tombs were surveyed in plan as were any structural remains, boundary walls, openings, paths and desire lines. Finished survey files were exported to AutoCAD where final edits were made. A digital copy of the drawings is provided on DVD (Appendix 5).

Individual graves and/or associated markers or headstones were assigned a unique grave number on the digital survey whether the latter was being carried out using GPS or with a Total Station and Panasonic Toughbook. This unique grave number is also used to in to identify the individual graves within the database (see below).

The photographic elements of the survey were accomplished using a Canon Power Shot A650 IS digital camera. The camera was set to assign a consecutive sequence of unique photo numbers throughout the survey. These numbers were cross-referenced with unique database entries and in a hard copy photo register. The photographic survey encompassed all extant structures/remains, boundaries, entrance gates, damaged/dangerous structures or features as well as individual graves and grave furniture. All photographs are provided on DVD (Appendix 5).

All descriptive data relating to the survey was entered into a custom-designed Microsoft Access relational database, which comprises of four linked tables. One table relates to the graveyard, one to the individual graves within it and one to all other significant features surveyed within that graveyard; the final table is a register of all photographs. The database allows all relevant information for the graveyard (and its internal features) to be linked together; entries can also be queried by item type e.g. named and unnamed, tombs, headstone, gravemarker, miscellaneous. Appendices have been generated automatically from the database using filtered reports.

The descriptions throughout the database and within this report were compiled using standard National Inventory of Architectural Heritage (NIAH) terminology and methodology where suitable, with guidelines and techniques from other established UK and Irish government sources being respected throughout (RCHME 1996; DEHLG 2001; RCAHMS 2004; EH 2004 and 2006; NIAH 2006). In addition, terminology and methodology was cross referenced to standard texts of buildings archaeology and architectural history (Robertson 1990; Curl 1999; Morris 2000).

4 THE RESULTS

4.1 Boundaries

The boundary walls surrounding the historic area of the graveyard are of roughly dressed mortared rubblestone with rubble stone coping. They vary in height from 1.4 m to just under 2 m at the highest point to the north (Plates 1, 2, 3 & 4). For the most part the boundary survives in good condition, except for the south-western portion which is no longer extant and is now marked by a low grass covered bank with patches of stonework visible. This is partially due to a need to provide access to the graveyard extension. Some of the new graves in this extension are located on top of the remains of the boundary wall.

Roughcast rendered walls with render coping and square-profile piers enclose the graveyard extension (Plate 5, 6 & 7). Wall mounted plaques displaying the Stations of the Cross are located on the interior of the southern and eastern boundaries of the extension (Plate 6).

For the most part the walls appear stable with very little vegetation on their interior elevations. The occurrence of distinctive pale lichens are a frequent feature of the walls and compliment their charm and character.

Recommendations

Stabilise and partially restore the ruinous sections of the south-western area of the historic boundary. Any such works should use suitable materials and masonry techniques that are sympathetic to the historic character of the graveyard. Modern concrete blocks have been used to form a pier on this wall and their use should be avoided in future.

4.2 Entrance

The primary access to the historic section of the graveyard is through a pedestrian entrance which is located in the eastern boundary. The entrance comprises of a pair of dressed limestone gate-piers with roughly dressed rubble limestone capping (Plates 8 and 9). The timber battened gate is a more recent addition and displays a central Celtic Cross finial. Two other entrances are located within the graveyard extension and consist of a pedestrian entrance flanking a larger gated entrance. The latter consists of rendered gate-piers supporting a pair of double-leaf wrought-iron gates. This entrance gives vehicular access to the graveyard extension.

All the entrances are in good condition; however the larger gated entrance to the graveyard extension has surface rust.

Recommendations

The application of a rust inhibitor and paint would greatly improve the appearance of the entrance to the graveyard extension.

4.3 Pathways

There are a number of gravel pathways located in and around the plots within the graveyard extension (Plate 12). A single gravel path extends from the pedestrian entrance at the eastern

boundary to the graveyard extension and continues northwards ending at the northern-most point within the graveyard (Plate 13).

For the most part the gravel paths survive in good condition; however some weed growth is beginning to establish itself.

Recommendations

Remove and prevent further weed growth within the gravel paths. Removal of excessive grass growth on the plots within the graveyard extension will greatly enhance the visual appearance of the graveyard as people enter the site. Broadcast spraying of herbicides should be avoided as this can be damaging to the environment and local wildlife.

4.4 *Desire lines*

Desire lines are represented in abundance at Killehenry Graveyard, and are indicative of the frequency of visitors. For the most part these desire lines respect the graves, however some graves are partially crossed e.g. the plinth to tomb (Grave No. 155). The desire lines lead around and across the graveyard, with the majority of them commencing at the gravel path to the east. There are a number of junctions where the desire lines meet or cross (Plates 15, 16 and 17). One of the main desire lines leads from the main entrance westwards around the elaborate tomb (Grave No. 155) (Plate 14). There is also a desire line which starts along the inside of the ruined south-western boundary (Plate 15), before turning north and also passing the elaborate tomb (Grave No. 155).

Recommendations

Transform some of the bigger desire lines into gravel paths and respect any graves that may have been truncated by them. This will prevent further damage and disturbance to the graveyard.

4.5 *Named Tombs*

There are 16 named tombs represented in Killehenry Graveyard. The majority of these date to the mid nineteenth century and are concentrated in the south-eastern area of the historic section of the graveyard.

Generally all of the tombs follow the same construction method and draw inspiration from neo-classical designs, a common theme in the graveyards of County Kerry. The majority are constructed from finely tooled stone, with limestone being the most common material. They commonly have unadorned tooled stone cornices which are capped by hipped stone roofs (Plate 15). There are some exceptions; the tomb at Grave No. 452 to the Creagh Family is distinguished by its use of cobbling to the hipped roof (Plate 16).

The most elaborate tomb within the graveyard is Grave No. 155 (Plate 17). This tomb is prominently located in the central area of the historic section of the graveyard. Magnificently constructed out of tooled limestone, this tomb is positioned on a large stepped platform which accentuates its prominence. The tomb itself has a cruciform shape in plan and features finely crafted moulded plinths and cornices. An exceptionally tooled domed roof further distinguishes this tomb.

A large court is located to the front (east) of tomb (Grave No. 17). At over 1 m deep, this open court area creates a significant hazard given the amount of visitors to the graveyard.

The oldest identified tomb was Grave No. 49 which dated to 1827 (Plate 15).

For the most part, the tombs survive in very good condition, however on certain tombs, e.g. Grave No. 452, the cobble roof is in poor condition and weed growth is gradually establishing itself. Occasional cracks in the masonry work and loose pointing on the bedding planes are visible on some of the tombs.

Recommendations

Repointing of damaged areas of masonry work would improve the appearance and enhance the tombs resistance to the elements.

Any repointing of the walls should be carried out using the correct (lime) mortars with flush or recessed pointing which are sympathetic to the historic character of the graveyard. Ribbon pointing should be avoided as its use would damage the structures historic character.

Installing protective railing around the deep court to Grave No. 17 is a safety priority and will reduce the risk of injury.

4.6 Unnamed Tombs

There are 2 unnamed tombs within Killehenry Graveyard, represented by Grave Nos. 146 and 105.

The first unnamed tomb (146) is located close to the south-western boundary. The tomb is unusually constructed and has a stepped profile (Plate 18). The tomb fabric consists of roughly dressed rubblestone walls with dressed stone flags forming capping to the steps. A large stone slab forms the tomb cap and this may once have been inscribed, but has since been eroded. This tomb is in poor condition; much of the masonry is loose and is becoming increasingly overgrown with grass and weeds.

The second tomb (105) is located in the central area of the graveyard to the west side of one of the main desire lines which commences at the eastern entrance (Plate 19). This tomb is quite an elaborate and is constructed from finely tooled limestone panels, which support a broken carved limestone cap. This tomb survives in reasonable condition, although some of the carved panels have moved slightly and the capstone is broken at the west end.

Recommendations

The presence of flower pots at the first unnamed tomb (Grave No. 146) suggests that the tomb was once tended and knowledge may exist of who is interred within the tomb. Local consultation may help in obtaining a name for the individual/individuals interred in this tomb.

Restoration of both of these tombs will insure their weather-proofing and enhance the general visual appeal of the graveyard.

Any restoration works should use skills and material which are sympathetic to the historic character of the graveyard and are sympathetic to the design of the individual tombs.

4.7 *Named Headstones and Plots*

There are 334 named headstones and plots in the historic section of Killehenry Graveyard.

The majority of these are in good condition and mostly date to the nineteenth and twentieth centuries. The oldest inscribed headstone is at Grave No. 377 (Plates 20 and 21), commemorates 'Don, Kissane', and carries a date of 1791. This headstone is an unusual example; it is elaborately decorated with chevron motifs and ogham writing to the rear (west) elevation (Plate 22) above an inscribed Celtic Cross motif. Two other headstones at Grave Nos. 47 and 64 also date to the eighteenth century with dates of 1796 and 1795 respectively.

There are 50 headstones that are not associated with specific plots. There is great variation in the types of headstones that are present (both with and without plots). The most common are Celtic Cross forms, simple inscribed limestone uprights and modern polished marble and granites headstones of different designs. A common trend can be seen in relation to the construction of the plots; Early examples from the nineteenth and early twentieth centuries tend to have tooled limestone plinth walls which sometimes support cast and wrought railings. Later twentieth century and twenty-first century examples tend to have render or rendered plinth walls which towards the end of the twenty-first century tend to develop to polished limestone, granites and marble plinths. Most of the plots are either grass covered or have been recently sealed using render/concrete mixtures to produce a level internal area which is usually covered by gravel. Since the graveyard is situated on the eastern side of a ridge of sand dunes, some of the more recent burials within plots are noticeable for uncovered mounds of sand. There is also small number of horizontally laid headstones or ledger slabs.

Several other graves are of special interest. One fine example of a twentieth century plot (Grave No. 135) is of particular note due to its elaborate construction. As one of the largest plots within the graveyard, it commemorates members of the Fitzell, Griffin and Hennessy families (Plate 23). A finely carved limestone Celtic Cross headstone with carved decorative panels is further enhanced through the use of paintwork to highlight the artwork. Further ornamentation is present on the footstone which depicts a coloured screen of Da Vinci's famous painting 'The Last Supper'.

Located the along the eastern side of the graveyard close to the entrance is an IRA memorial (Grave No. 453), which was erected by the North Kerry Republican Committee.

There are a limited number of broken or damaged headstones and plots, e.g. Grave No. 403, a modern plot commemorating the Perryman family where a second historic headstone (broken) has been placed on top.

There are is one World War 1 veteran buried within the graveyard; Grave No. 376 is that of William Costello, Illinois 1st SGT 14 Infantry. There are two grave from World War II; Grave No. 150 is of an 'RAF Soldier 2205876 Sergeant T. S. Diggin, Wireless Operator/Air Gunner, Royal Air Force 30th August 1944'. The second is Grave No. 393, in memory of Thomas C. O'Carroll, A.B.S.T DSSX-28087 Royal Navy H.M.S/M 'Syrtis' a submarine which was lost on patrol on 31st March 1944.

Another burial, Grave No. 422, is slightly illegible but is in memory of Constable Lynch 1858.

The named plot (Grave No. 84) commemorating the Carmody family is positioned on the crest of a small rise within the graveyard and is one of the more distinguished graves as the plot has become quite overgrown by large shrubbery.

Recommendations

Repair broken headstones and replace missing sections of railing on the affected plots. Remove weed growth on plots.

An application of a suitable rust inhibitor and fresh coat of paint should be applied to all the wrought and cast-iron railings on the various plots to prolong their life.

Maintenance of the overgrowth at Grave No. 84 will ensure that the headstone is accessible to visitors and ensure that the shrubbery does not extend beyond the plot.

4.8 *Unnamed Headstones and Plots*

There are 16 unnamed or illegible headstones and plots present within Killehenry Graveyard. In particular Grave No. 51 consisted of a low earthen mound which was unmarked except for a recent small vase of flowers indicating the presence of a burial. The headstone at Grave No. 239 was inscribed; however this has become illegible although the numbers '184_,' may represent a date for this headstone. The majority of the remaining unnamed plots are grass covered.

Recommendations

General maintenance of the headstones and plots.

4.9 *Named Gravemarkers*

Three named gravemarkers were recorded within Killehenry Graveyard. Grave No. 24 consists of an iron cross which commemorates the Nolan Family (Plate 25). The remaining two gravemarkers, at Grave Nos. 50 and 462, are wooden crosses and commemorate the Houlihan and O'Connell families.

4.10 *Unnamed Gravemarkers*

In total 98 unnamed gravemarkers were recorded within Killehenry Graveyard. The majority of these are scattered throughout the graveyard and generally consist of simple thin slabs of locally sourced stone, which were placed in the ground e.g. Grave No. 13 (Plate 26). For the most part they were all in good condition although several appear to have fallen over, e.g. Grave No. 121.

Other materials were used as gravemarkers included wrought-iron crosses, e.g. Grave No. 26.

Located in the north-western quadrant of the graveyard is an unusual gravemarker (Grave No. 470). This stone consists of a possible saddle quern which had an inscribed cross on the rear (west) elevation (also recorded as Miscellaneous No. 03).

Recommendations

Continued maintenance of the grass in the interior of the graveyard will ensure that these graves have greater visibility which will provide greater safety while walking.

Measures should be taken with regard to the construction of any new plots within the historic area of the graveyard, to ensure that these do not have any impact on existing gravemarkers. In addition due care should be taken with any works around existing headstones/plots as there is the possibility that further gravemarkers will be uncovered.

4.11 *Miscellaneous Items*

4.11(i) *Inscribed Cross Slab*

Miscellaneous No. 03: A possible saddle quern is located in the north-western quadrant of the graveyard. This gravemarker also had an inscribed cross on the rear (west) elevation (Plates 27 and 28). It also forms a gravemarker to Grave No. 470.

4.11(ii) *Miscellaneous Items*

Miscellaneous No. 01: Render Seat, possibly associated with one of the surrounding burials.

Miscellaneous No. 02: Render Seat, possibly associated with one of the surrounding burials.

Miscellaneous No. 04: Render Seat, possibly associated with one of the surrounding burials.

Miscellaneous No. 05: Render Seat, possibly associated with one of the surrounding burials.

5 SUMMARY OF RECOMMENDATIONS FOR FUTURE MANAGEMENT/ CONSERVATION

The following recommendations are made in relation to the on-going and future management and conservation of the graveyard at Killehenry:

- Grass in the interior of the graveyard should be kept low to ensure that all gravemarkers remain visible.
- The installation of a barrier/net on the western side of the graveyard which faces the golf course would offer protection for the graveyard and graveyard visitors from misguided golf balls; during the survey a golf ball hit a headstone 2 m away from the survey team. This constitutes a serious health and safety risk. Any installation of such a barrier should also take into consideration the impacts on local wildlife.
- The use of broad spectrum weed killers should be avoided during the clearance of vegetation.
- The removal of grass and other deeply rooted vegetation should only be carried out under archaeological supervision to ensure that the full extent of any concealed burial markers and tombs may be exposed without damage.
- Domestic waste materials and rubbish should be removed from the site, and if fly tipping of graveyard debris becomes a persistent problem, preventative measures should be taken.
- A rust treatment and possibly a fresh coat of paint should be applied to the various iron crosses and plot railings to prevent further degradation.
- Measures should be taken to secure the south-western boundary from further collapse. This can be achieved through the control and monitoring of all attached vegetation and the repointing of the structure using appropriate (lime) mortars with flush or recessed pointing. Ribbon pointing must be avoided as its use would damage the structures historic character.
- Overgrown shrubbery on the graves should be maintained to reduce their impact on surrounding graves.
- Deep depressions and areas of sharp falls within the graveyard present serious health and safety issues and require immediate remedial action.
- The publication: The care and conservation of graveyards by the Office of Public Works should be consulted prior to carrying out of any maintenance work on the burial grounds or church.
- An information board presenting historical and archaeological information would make an excellent addition to the site.
- Prevention of any additional plots been claimed within the historic graveyard. This is a strong concern to the local community who do not want those buried within the graveyard to be intentionally disturbed. Even though the gravemarkers may be un-inscribed and there is no record of those interred, the erection of temporary plots over unmarked burials should be prohibited. There is also a high potential that unknown graves survive in the areas of these temporary plots.

- Any proposed ground works should be monitored by a suitably qualified archaeologist.

BIBLIOGRAPHY

Curl, J. S. 1999 *Dictionary of architecture*. Oxford University Press, Oxford.

Commonwealth War Graves Commission [online]
http://www.cwgc.org/search/casualty_details.aspx?casualty=2701601 [Accessed: 15 July 2011]

Dept of the Environment, Heritage and Local Government 2005 *Architectural heritage protection – guidelines for planning authorities*. Stationery Office, Dublin.

Dept of the Environment, Heritage and Local Government 2001 *Architectural heritage protection – guidelines for planning authorities*. DRAFT.

English Heritage 2004 *Measured and drawn – techniques and practices for the metric survey of historic buildings*. English Heritage, London.

English Heritage 2006 *Understanding historic buildings*. English Heritage, Swindon.

Heritage Council, 2010 *Guidance for the Care Conservation and Recording of Historic Graveyards* [online]. Available:
http://www.heritagecouncil.ie/events/heritage-council-corporate-events/view-event/article/guidance-for-the-care-conservation-and-recording-of-historic-graveyards/?tx_ttnews%5BbackPid%5D=6&cHash=d796785fc7 {accessed 09 June 2011}

HMS *Syrtis* [online] [http://uk.ask.com/wiki/HMS_Syrtis_\(P241\)](http://uk.ask.com/wiki/HMS_Syrtis_(P241)) [Accessed 15 July 2011]

Morris, R.K. 2000 *The archaeology of buildings*. Tempus, Stroud.

National Inventory of Architectural Heritage 2006 *National Inventory of Architectural Heritage handbook*. Department of the Environment, Heritage and Local Government, Dublin.

National Inventory Architectural Heritage 2011 *County Survey Index* [online]. Available:
<http://www.buildingsofireland.ie/Surveys/Buildings/CountySurveyIndex/> [Accessed: 15 July 2011]

Office of Public Works 1995 *The care and conservation of graveyards*. Stationery Office, Dublin.

RCAHMS 2004 *Survey and recording policy*. RCAHMS, Edinburgh.

RCHME 1996 *Recording historic buildings – a descriptive specification*. RCHME, London.

Robertson, B. and White, A. 1990 *Architecture and ornament: a visual guide*. Design Press, New York.




Figure 1. Killehenry: Site location map extract with RMP sites.



Figure 2 - Killehenry Graveyard, Extract from OS 1st Edition 1846, Sheet 004



Figure 3 - Killehenry Graveyard, Extract from OS 2nd Edition 1898, Sheet 004-15+14



HEADLAND
 ARCHAEOLOGY Lt

Title: Killehenny Graveyard,
Co. Kerry

Project code:
KCCG11


Drawn by:
Brian Mac Domhnaill

Scale:
Each grid square = 10m x 10m

Date:
28/07/11

Key:

Wall:	
Fence:	
Hedge:	
Church:	
Grass:	
Desire Line:	
Path:	
Overgrown:	
Grave Plot:	
Tomb:	
Top of Slope:	
Bottom of Slope:	
Gate:	
Grave ID Number:	56
Misc Item Number:	56
Headstone/Plaque:	
Gravemarker:	
Tree:	
Concrete:	
Brick Paved:	
Modern Plots:	
Tarmac:	
Stations of the cross:	
Temporary plots:	



N



Figure 4 -Archaeological survey plan of Killehenny Graveyard, 2011.

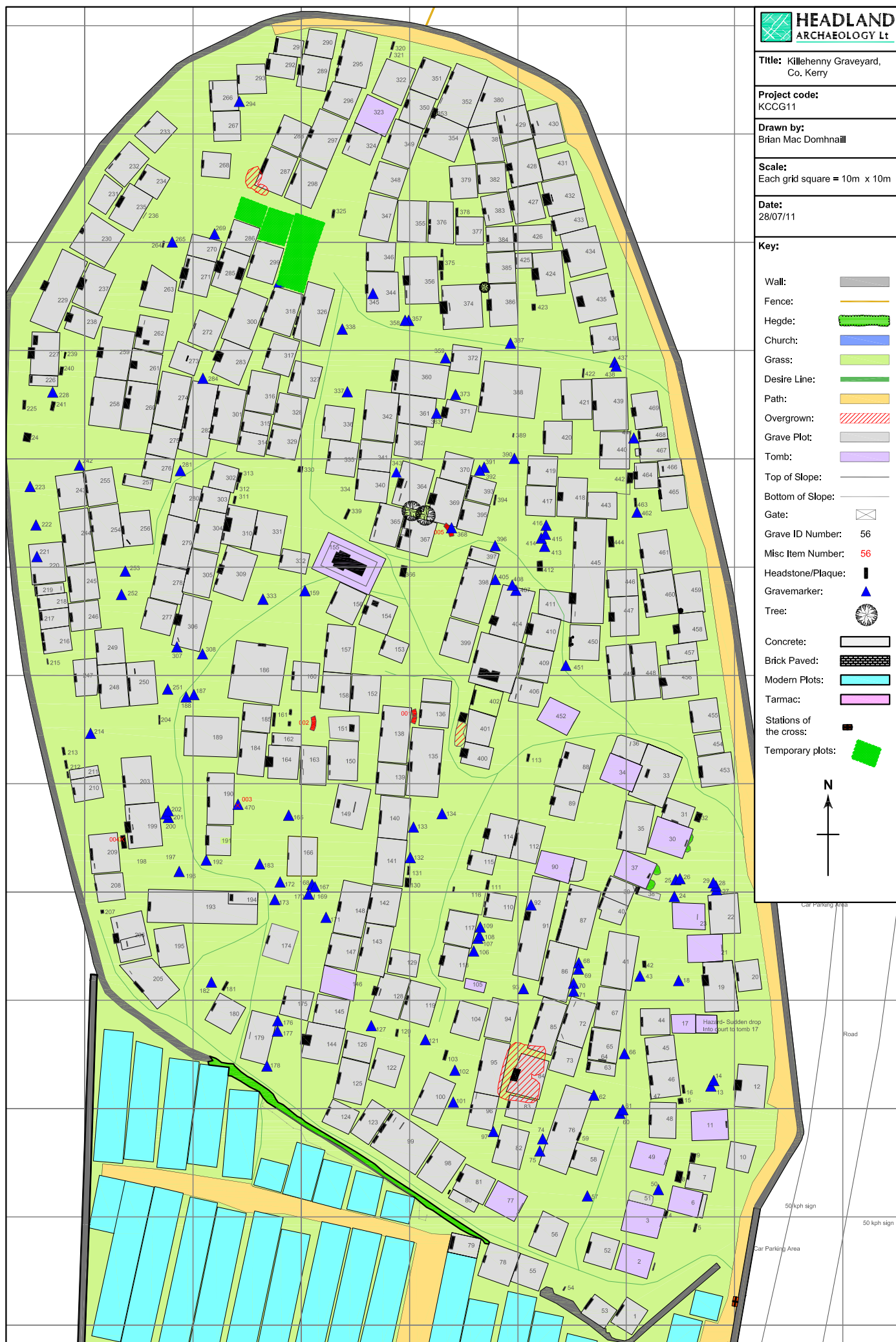




Plate 1-General View of Killehenry Graveyard from south



Plate 2-View of northern section of boundary wall from southeast



Plate 3-View of western section of boundary from north



Plate 4-View of south-western section of boundary from north-west



Plate 5-View of modern boundary to extension from southeast



Plate 6-Interior view of modern boundary to graveyard extension from northwest



Plate 7-Interior view of modern boundary to graveyard extension from northeast



Plate 8-Exterior view of graveyard entrance from east



Plate 9-Interior view of graveyard entrance from west



Plate 10-Exterior view of entrances to graveyard extension, from east



Plate 11-Interior view of entrances to graveyard extension, from west




Plate 12-View of gravel path to interior of graveyard extension, from east



Plate 13-View of eastern gravel path to graveyard, from south



Plate 14-View of desire line from southeast



Plate 15-View of southern most desire line, from southeast



Plate 15-View of tomb (Grave No. 49), from east



Plate 16-View of tomb (Grave No.452), from east



Plate 17-View of tomb (Grave No. 155), from east



Plate 18-View of tomb (Grave No. 146), from west



Plate 19-View of tomb (Grave No. 105) from north-east



Plate 20-View of headstone to
Grave No. 377, from east



Plate 21-View of west elevation to
headstone to Grave No. 377



Plate 22-Detail to west elevation of headstone to Grave
No. 377



Plate 23-View of plot (Grave No. 135) from east



Plate 24-View of unnamed plot (Grave No. 51) from west



Plate 25-View of iron cross to Grave No. 24



Plate 26-Unnamed Gravemarker to Grave No. 13, from east



Plate 27-Miscellaneous No. 03 (Grave No. 470), possible saddle quern, from east




Plate 28-Miscellaneous No. 03 (Grave No. 470),
inscribed cross from west


Appendix 1 - Named Graves


Grave_Type	Gravemarker
------------	-------------


Grave_No	Family Name	Photo_Name
50	Houlihan	IMG_0129
Notes		
Wooden cross		
		


Grave_No	Family Name	Photo_Name
24	Nolan	IMG_0065
Notes		
White painted iron cross		
		


Grave_No	Family Name	Photo_Name
462	O'Connell	IMG_0969
Notes		
Wooden cross and plaque		
		


Grave_Type	Headstone	
Grave_No	Family Name	Photo_Name
15	Brennan	IMG_0040
Notes		
Single headstone		
		


Grave_No	Family Name	Photo_Name
16	Brennan	IMG_0041
Notes		
Single headstone		
		


Grave_No	Family Name	Photo_Name
213	Browne/Falvey	IMG_0456
Notes		
Single headstone		
		


Grave_No	Family Name	Photo_Name
366	Buckley	IMG_0761
Notes		
Single headstone		
		

Grave_No	Family Name	Photo_Name
412	Carroll	IMG_0863
Notes		
Single headstone		
		


Grave_No	Family Name	Photo_Name
241	Callaghan	IMG_0504
Notes		
Single headstone, 1880		
		

Grave_No	Family Name	Photo_Name
217	Connelly	IMG_0462
Notes		
Single headstone		
		


Grave_No	Family Name	Photo_Name
423	Callaghan	IMG_0881
Notes		
Single headstone		
		


Grave_No	Family Name	Photo_Name
47	Daly	IMG_0120
Notes		
Single headstone, 1796		
		


Grave_No	Family Name	Photo_Name
161	Falvey	IMG_0356
Notes		
Headstone with two small slabs placed on the ground		
		


Grave_No	Family Name	Photo_Name
120	Griffin	IMG_0267
Notes		
Headstone and iron cross		
		


Grave_No	Family Name	Photo_Name
212	Falvey/O'Brien	IMG_0455
Notes		
Single headstone		
		


Grave_No	Family Name	Photo_Name
339	Hartney	IMG_0708
Notes		
Single headstone		
		


Grave_No	Family Name	Photo_Name
111	Francis	IMG_0250
Notes		
Single headstone		
		


Grave_No	Family Name	Photo_Name
311	Harty	IMG_0653
Notes		
Single headstone		
		


Grave_No	Family Name	Photo_Name
312	Harty	IMG_0654
Notes		
Single headstone		
		


Grave_No	Family Name	Photo_Name
42	Houlihan	IMG_0112
Notes		
Single headstone		
		


Grave_No	Family Name	Photo_Name
313	Harty	IMG_0655
Notes		
Single headstone		
		


Grave_No	Family Name	Photo_Name
215	Kavanagh	IMG_0458
Notes		
Single headstone		
		

Grave_No	Family Name	Photo_Name
59	Henchy	IMG_0143
Notes		
Single headstone		
		


Grave_No	Family Name	Photo_Name
4	Kissane	IMG_0017
Notes		
Single headstone		
		


Grave_No	Family Name	Photo_Name
378	Kissane	IMG_0799
Notes		
Single headstone		
		


Grave_No	Family Name	Photo_Name
131	Lawlor	IMG_0288
Notes		
Single headstone		
		


Grave_No	Family Name	Photo_Name
375	Larkin/Brogniez	IMG_0784
Notes		
Four headstones, recorded south to north		
		


Grave_No	Family Name	Photo_Name
240	Lynch	IMG_0503
Notes		
Single headstone, mid to late 19th century		
		


Grave_No	Family Name	Photo_Name
130	Lawlor	IMG_0287
Notes		
Single headstone		
		


Grave_No	Family Name	Photo_Name
422	Lynch	IMG_0880
Notes		
Single headstone for Constable Ihon Lynch, 1858, difficult to read		
		

Grave_No	Family Name	Photo_Name
181	Lyons	IMG_0389
Notes		
Single headstone		
		


Grave_No	Family Name	Photo_Name
103	McElligott	IMG_0237
Notes		
Single headstone		
		


Grave_No	Family Name	Photo_Name
321	McCover	IMG_0670
Notes		
Single headstone		
		


Grave_No	Family Name	Photo_Name
32	Moriarty	IMG_0080
Notes		
Weathered headstone, almost illegible		
		


Grave_No	Family Name	Photo_Name
320	McDermott	IMG_0669
Notes		
Single headstone, no body		
		


Grave_No	Family Name	Photo_Name
394	Mulvihill	IMG_0829
Notes		
Single headstone		
		


Grave_No	Family Name	Photo_Name
113	Murphy	IMG_0253
Notes		
Single headstone		
		


Grave_No	Family Name	Photo_Name
64	O'Connor	IMG_0149
Notes		
Moved headstone, 1795		
		

Grave_No	Family Name	Photo_Name
389	Neenan	IMG_0821
Notes		
Single headstone from 1901, very simple but beautiful		
		


Grave_No	Family Name	Photo_Name
444	O'Connor	IMG_0924
Notes		
Single headstone		
		


Grave_No	Family Name	Photo_Name
463	O'Connell	IMG_0970
Notes		
Single headstone		
		


Grave_No	Family Name	Photo_Name
236	O'Donnell	IMG_0496
Notes		
Single headstone		
		


Grave_No	Family Name	Photo_Name
8	O'Sullivan	IMG_0027
Notes		
Single headstone		
		


Grave_No	Family Name	Photo_Name
224	Quinlan	IMG_0473
Notes		
Headstone		
		


Grave_No	Family Name	Photo_Name
325	Power	IMG_0680
Notes		
Single headstone		
		


Grave_No	Family Name	Photo_Name
264	Rice	IMG_0552
Notes		
Single headstone, 1870		
		


Grave_No	Family Name	Photo_Name
225	Quilter	IMG_0474
Notes		
Single headstone		
		

Grave_No	Family Name	Photo_Name
353	Stack/Brick	IMG_0735
Notes		
Single headstone		
		

Grave_No	Family Name	Photo_Name
169	Sugrue	IMG_0373
Notes		
Single headstone		
		


Grave_No	Family Name	Photo_Name
207	Wren	IMG_0444
Notes		
Headstone		
		


Grave_No	Family Name	Photo_Name
5	Walsh	IMG_0018
Notes		
Single headstone		
		

Grave_No	Family Name	Photo_Name
9	Walsh	IMG_0028
Notes		
Single headstone		
		


Grave_Type	Plot
------------	------


Grave_No	Family Name	Photo_Name
44	Ahern	IMG_0114
Notes		
Plot in good condition		
		

Grave_No	Family Name	Photo_Name
31	Allen	IMG_0077
Notes		
Plot in good condition		
		


Grave_No	Family Name	Photo_Name
145	Allen	IMG_0314
Notes		
Grass covered plot in good condition		
		


Grave_No	Family Name	Photo_Name
280	Allen	IMG_0583
Notes		
Plot in good condition		
		


Grave_No	Family Name	Photo_Name
385	Allen	IMG_0813
Notes		
Grass covered plot in moderate condition, subsiding		
		


Grave_No	Family Name	Photo_Name
425	Allen	IMG_0885
Notes		
Small plot in good condition		
		


Grave_No	Family Name	Photo_Name
151	Barker	IMG_0330
Notes		
Overgrown plot in good condition		
		

Grave_No	Family Name	Photo_Name
56	Beasley	IMG_0138
Notes		
Grass covered plot in good condition		
		

Grave_No	Family Name	Photo_Name
250	Barry	IMG_0520
Notes		
Plot in good condition		
		


Grave_No	Family Name	Photo_Name
328	Beasley	IMG_0688
Notes		
Plot in good condition		
		

Grave_No	Family Name	Photo_Name
309	Barry	IMG_0645
Notes		
Plot in good condition		
		


Grave_No	Family Name	Photo_Name
336	Beasley	IMG_0703
Notes		
Plot in good condition		
		


Grave_No	Family Name	Photo_Name
409	Beasley	IMG_0858
Notes		
Plot in good condition, grass		
		


Grave_No	Family Name	Photo_Name
99	Breen/Prendergast/Bre	IMG_0227
Notes		
Large plot in good condition		
		


Grave_No	Family Name	Photo_Name
162	Boland	IMG_0359
Notes		
Plot in good condition		
		


Grave_No	Family Name	Photo_Name
443	Brennan	IMG_0922
Notes		
Grass covered plot in good condition		
		

Grave_No	Family Name	Photo_Name
420	Boyle	IMG_0876
Notes		
Plot in good condition		
		


Grave_No	Family Name	Photo_Name
63	Brennan/Deenihan	IMG_0147
Notes		
Plot in good condition		
		


Grave_No	Family Name	Photo_Name
234	Brennan/Kennelly	IMG_0492
Notes		
Grass covered plot in good condition, grass needs to be cut		
		

Grave_No	Family Name	Photo_Name
428	Buckley	IMG_0892
Notes		
Plot in good condition		
		


Grave_No	Family Name	Photo_Name
305	Broderick	IMG_0638
Notes		
Plot in good condition		
		


Grave_No	Family Name	Photo_Name
310	Buckley/Bandy/Shana	IMG_0649
Notes		
Grass covered plot in good condition, all headstones made at the same time		
		

Grave_No	Family Name	Photo_Name
260	Browne	IMG_0541
Notes		
Grass covered plot in good condition,		
		


Grave_No	Family Name	Photo_Name
301	Buckley/O'Donnell/Br	IMG_0628
Notes		
Plot in good condition, flint based gravel		
		


Grave_No	Family Name	Photo_Name
424	Bunyan/Mahony	IMG_0882
Notes		
Plot in good condition		
		

Grave_No	Family Name	Photo_Name
267	Cahill	IMG_0557
Notes		
Grass covered plot in good condition		
		


Grave_No	Family Name	Photo_Name
164	Burns	IMG_0366
Notes		
Grass covered plot in good condition		
		


Grave_No	Family Name	Photo_Name
84	Carmody	IMG_0188
Notes		
Plot in good condition, large bushes covering the plot		
		

Grave_No	Family Name	Photo_Name
360	Byrne/Gorman	IMG_0745
Notes		
Plot in good condition		
		


Grave_No	Family Name	Photo_Name
140	Carmody	IMG_0344
Notes		
Plot in good condition		
		


Grave_No	Family Name	Photo_Name
247	Carmody	IMG_0514
Notes		
Plot in good condition		
		


Grave_No	Family Name	Photo_Name
400	Cashman	IMG_0841
Notes		
Grass covered plot in good condition, wrought and cast iron railings in good condition		
		


Grave_No	Family Name	Photo_Name
275	Carrig	IMG_0573
Notes		
Plot in good condition		
		


Grave_No	Family Name	Photo_Name
374	Clarke/Horan	IMG_0779
Notes		
Plot in good condition		
		


Grave_No	Family Name	Photo_Name
157	Casey/Daly	IMG_0348
Notes		
Grass covered plot in good condition		
		


Grave_No	Family Name	Photo_Name
123	Collins	IMG_0273
Notes		
Plot in good condition		
		


Grave_No	Family Name	Photo_Name
129	Collins	IMG_0285
Notes		
Plot in good condition		
		


Grave_No	Family Name	Photo_Name
362	Collins	IMG_0750
Notes		
Plot in good condition		
		

Grave_No	Family Name	Photo_Name
153	Collins	IMG_0334
Notes		
Plot in good condition		
		


Grave_No	Family Name	Photo_Name
246	Connolly	IMG_0512
Notes		
Plot in good condition		
		

Grave_No	Family Name	Photo_Name
237	Collins	IMG_0497
Notes		
Plot in good condition		
		

Grave_No	Family Name	Photo_Name
115	Connolly	IMG_0257
Notes		
Plot in good condition		
		


Grave_No	Family Name	Photo_Name
216	Connolly/Connelly	IMG_0459
Notes		
Plot in good condition		
		


Grave_No	Family Name	Photo_Name
380	Cooke	IMG_0802
Notes		
Plot in good condition		
		


Grave_No	Family Name	Photo_Name
152	Cooke	IMG_0332
Notes		
Plot in good condition		
		


Grave_No	Family Name	Photo_Name
19	Costello	IMG_0046
Notes		
Grass covered plot in good condition		
		

Grave_No	Family Name	Photo_Name
209	Cooke	IMG_0447
Notes		
Grass covered plot in good condition		
		


Grave_No	Family Name	Photo_Name
257	Costello	IMG_0535
Notes		
Grass covered plot in good condition, overgrown		
		

Grave_No	Family Name	Photo_Name
361	Costello	IMG_0748
Notes		
Grass covered plot in moderate condition		
		


Grave_No	Family Name	Photo_Name
457	Dalton	IMG_0958
Notes		
Plot in good condition, moss		
		


Grave_No	Family Name	Photo_Name
376	Costelloe	IMG_0789
Notes		
Plot in good condition, World War 1 veteran, William Costello, Illinois 1 SGT 14 Infantry		
		


Grave_No	Family Name	Photo_Name
399	Daly	IMG_0839
Notes		
Plot in good condition		
		


Grave_No	Family Name	Photo_Name
300	Cremin	IMG_0626
Notes		
Grass covered plot in good condition		
		


Grave_No	Family Name	Photo_Name
371	De Brun/Browne	IMG_0774
Notes		
Plot in good condition		
		


Grave_No	Family Name	Photo_Name
244	Dee	IMG_0508
Notes		
Plot in moderate condition, large cavity in centre of plot		
		


Grave_No	Family Name	Photo_Name
404	Dee	IMG_0850
Notes		
Grass covered plot, under construction?		
		


Grave_No	Family Name	Photo_Name
347	Dee	IMG_0721
Notes		
Grass covered plot in moderate condition		
		


Grave_No	Family Name	Photo_Name
73	Dee/Moran	IMG_0164
Notes		
Plot in good condition, weeds		
		

Grave_No	Family Name	Photo_Name
365	Dee	IMG_0757
Notes		
Plot in good condition		
		

Grave_No	Family Name	Photo_Name
397	Deenihan	IMG_0833
Notes		
Grass covered plot in good condition		
		


Grave_No	Family Name	Photo_Name
79	Delaney	IMG_0178
Notes		
Plot in good condition		
		


Grave_No	Family Name	Photo_Name
352	Dore/Moylan/Allen	IMG_0731
Notes		
Plot in good condition		
		


Grave_No	Family Name	Photo_Name
128	Diggin	IMG_0282
Notes		
Plot in good condition, weeds		
		


Grave_No	Family Name	Photo_Name
174	Edgeworth	IMG_0378
Notes		
Plot in good condition		
		

Grave_No	Family Name	Photo_Name
150	Diggin	IMG_0327
Notes		
RAF (2205876) Sergeant T.S. Diggin Wireless Operator/Air Gunner Royal Air Force 30th August 1944		
		


Grave_No	Family Name	Photo_Name
344	Edgeworth	IMG_0716
Notes		
Plot in moderate condition,		
		

Grave_No	Family Name	Photo_Name
194	Enright	IMG_0413
Notes		
Plot in good condition		
		


Grave_No	Family Name	Photo_Name
384	Enright	IMG_0811
Notes		
Plot in good condition		
		


Grave_No	Family Name	Photo_Name
219	Enright	IMG_0465
Notes		
Plot in good condition		
		


Grave_No	Family Name	Photo_Name
426	Enright	IMG_0887
Notes		
Plot in good condition		
		


Grave_No	Family Name	Photo_Name
258	Enright	IMG_0537
Notes		
Plot in moderate condition		
		

Grave_No	Family Name	Photo_Name
136	Falvey	IMG_0296
Notes		
Plot in good condition		
		


Grave_No	Family Name	Photo_Name
287	Farrell	IMG_0599
Notes		
Grass covered plot in good condition		
		


Grave_No	Family Name	Photo_Name
180	Finnerty	IMG_0387
Notes		
Grass covered plot in good condition		
		


Grave_No	Family Name	Photo_Name
468	Feehan/O'Mahony	IMG_0981
Notes		
Plot in good condition, wood surgeon		
		


Grave_No	Family Name	Photo_Name
466	Finucane	IMG_0977
Notes		
Plot in good condition		
		


Grave_No	Family Name	Photo_Name
141	Ferris	IMG_0305
Notes		
Plot in good condition		
		


Grave_No	Family Name	Photo_Name
135	Fitzell/Griffin/Hennes	IMG_0292
Notes		
Plot in good condition, painted footstone with the portrait of Da Vinci's last supper		
		


Grave_No	Family Name	Photo_Name
238	Fitzgerald	IMG_0500
Notes		
Plot in moderate condition, subsiding		
		


Grave_No	Family Name	Photo_Name
156	Fitzmaurice	IMG_0346
Notes		
Plot in good condition		
		

Grave_No	Family Name	Photo_Name
342	Fitzgibbon	IMG_0713
Notes		
Plot in good condition		
		


Grave_No	Family Name	Photo_Name
184	Fitzmaurice	IMG_0394
Notes		
Gras covered plot in good condition		
		

Grave_No	Family Name	Photo_Name
55	Fitzmaurice	IMG_0136
Notes		
Plot in good condition		
		


Grave_No	Family Name	Photo_Name
112	Flaherty	IMG_0251
Notes		
Plot in good condition		
		


Grave_No	Family Name	Photo_Name
191	Flahive	IMG_0408
Notes		
Plot in good condition		
		

Grave_No	Family Name	Photo_Name
147	Flavin	IMG_0320
Notes		
Plot in good condition		
		

Grave_No	Family Name	Photo_Name
273	Flahive	IMG_0569
Notes		
Plot in moderate condition, subsiding moss		
		


Grave_No	Family Name	Photo_Name
255	Flavin	IMG_0529
Notes		
Plot in good condition		
		

Grave_No	Family Name	Photo_Name
278	Flanagan	IMG_0579
Notes		
Plot in good condition		
		


Grave_No	Family Name	Photo_Name
220	Foley	IMG_0468
Notes		
Grass covered plot in moderate condition		
		

Grave_No	Family Name	Photo_Name
277	Foley	IMG_0577
Notes		
Plot in good condition, grass		
		


Grave_No	Family Name	Photo_Name
45	Galvin	IMG_0116
Notes		
Plot in good condition		
		


Grave_No	Family Name	Photo_Name
163	Foran/Foley	IMG_0361
Notes		
Plot in good condition		
		

Grave_No	Family Name	Photo_Name
254	Galvin	IMG_0526
Notes		
Plot in good condition, weeds		
		


Grave_No	Family Name	Photo_Name
110	Francis/Kenny	IMG_0246
Notes		
Plot in good condition, old headstone 1808		
		

Grave_No	Family Name	Photo_Name
316	Galvin	IMG_0660
Notes		
Plot in good condition, flint based gravel, two bits of possible worked flint recovered from plot		
		

Grave_No	Family Name	Photo_Name
271	Galvin/Murphy	IMG_0563
Notes		
Grass covered plot in good condition		
		


Grave_No	Family Name	Photo_Name
268	Griffin	IMG_0559
Notes		
Plot in good condition		
		


Grave_No	Family Name	Photo_Name
148	Gleeson	IMG_0322
Notes		
Plot in good condition		
		


Grave_No	Family Name	Photo_Name
419	Griffin	IMG_0874
Notes		
Grass covered plot in good condition		
		


Grave_No	Family Name	Photo_Name
449	Greaney/Bradley	IMG_0940
Notes		
Plot in good condition		
		


Grave_No	Family Name	Photo_Name
20	Halpin	IMG_0049
Notes		
Grass covered plot in good condition		
		

Grave_No	Family Name	Photo_Name
464	Halpin	IMG_0971
Notes		
Plot in good condition		
		


Grave_No	Family Name	Photo_Name
306	Hanrahan/Walsh	IMG_0640
Notes		
Plot in good condition		
		

Grave_No	Family Name	Photo_Name
317	Hannan	IMG_0662
Notes		
Plot in good condition		
		


Grave_No	Family Name	Photo_Name
455	Hartnett	IMG_0954
Notes		
Plot in good condition, subsiding		
		


Grave_No	Family Name	Photo_Name
430	Hanrahan	IMG_0898
Notes		
Plot in good condition		
		


Grave_No	Family Name	Photo_Name
186	Hartney	IMG_0398
Notes		
Large plot in good condition		
		


Grave_No	Family Name	Photo_Name
291	Hawney	IMG_0607
Notes		
Grass covered plot in good condition, weeds		
		


Grave_No	Family Name	Photo_Name
78	Henderson	IMG_0176
Notes		
Plot in good condition		
		


Grave_No	Family Name	Photo_Name
432	Hawney	IMG_0902
Notes		
Plot in good condition		
		


Grave_No	Family Name	Photo_Name
86	Hennessy	IMG_0194
Notes		
Plot in good condition		
		


Grave_No	Family Name	Photo_Name
58	Henchy	IMG_0141
Notes		
Plot in good condition		
		


Grave_No	Family Name	Photo_Name
356	Hennessy	IMG_0739
Notes		
Plot in good condition		
		


Grave_No	Family Name	Photo_Name
429	Hickie	IMG_0895
Notes		
Plot in good condition		
		


Grave_No	Family Name	Photo_Name
282	Holly/Joy/Deenihan	IMG_0586
Notes		
Grass covered plot in good condition		
		


Grave_No	Family Name	Photo_Name
245	Holly	IMG_0510
Notes		
Plot in good condition		
		


Grave_No	Family Name	Photo_Name
210	Horgan	IMG_0451
Notes		
Plot in good condition		
		


Grave_No	Family Name	Photo_Name
439	Holly	IMG_0915
Notes		
Plot in good condition		
		


Grave_No	Family Name	Photo_Name
259	Horgan	IMG_0539
Notes		
Plot in good condition		
		


Grave_No	Family Name	Photo_Name
229	Houlihan	IMG_0481
Notes		
Grass covered plot in moderate condition		
		

Grave_No	Family Name	Photo_Name
460	Houlihan/O'Shea/Barr	IMG_0963
Notes		
Plot in good condition, weeds		
		

Grave_No	Family Name	Photo_Name
288	Houlihan/Beasley	IMG_0601
Notes		
Grass covered plot in good condition		
		

Grave_No	Family Name	Photo_Name
272	Hunt	IMG_0567
Notes		
Grass covered plot in moderate condition, iron railings are gone		
		

Grave_No	Family Name	Photo_Name
445	Houlihan/Lynch/Griffi	IMG_0925
Notes		
Plot in good condition, headstones recorded from south to north		
		

Grave_No	Family Name	Photo_Name
436	Johnson	IMG_0911
Notes		
Plot in good condition		
		

Grave_No	Family Name	Photo_Name
256	Johnson/Dalton	IMG_0532
Notes		
Plot in good condition, flint based gravel		
		


Grave_No	Family Name	Photo_Name
100	Julian	IMG_0233
Notes		
Sand and gravel covered plot in good condition		
		

Grave_No	Family Name	Photo_Name
290	Jones	IMG_0605
Notes		
Plot in good condition, flint based gravel		
		

Grave_No	Family Name	Photo_Name
12	Keane	IMG_0036
Notes		
Plot in good condition		
		


Grave_No	Family Name	Photo_Name
46	Joyce	IMG_0118
Notes		
Plot in good condition		
		


Grave_No	Family Name	Photo_Name
65	Keane	IMG_0150
Notes		
Plot in good condition		
		


Grave_No	Family Name	Photo_Name
82	Keane	IMG_0184
Notes		
Plot in good condition		
		


Grave_No	Family Name	Photo_Name
142	Kelly	IMG_0307
Notes		
Plot in good condition		
		


Grave_No	Family Name	Photo_Name
83	Keane	IMG_0186
Notes		
Plot in good condition		
		


Grave_No	Family Name	Photo_Name
401	Kelly	IMG_0843
Notes		
Plot in good condition		
		


Grave_No	Family Name	Photo_Name
218	Keane	IMG_0463
Notes		
Plot in good condition		
		


Grave_No	Family Name	Photo_Name
402	Kelly	IMG_0845
Notes		
Plot in good condition		
		


Grave_No	Family Name	Photo_Name
456	Kennedy	IMG_0956
Notes		
Grass covered plot in moderate condition, subsiding and corroded		
		


Grave_No	Family Name	Photo_Name
326	Kennelly/Brennan	IMG_0681
Notes		
Plot in good condition, headstones recorded south to north		
		


Grave_No	Family Name	Photo_Name
39	Kennelly	IMG_0103
Notes		
Plot in good condition, removed older headstone placed outside plot in east		
		


Grave_No	Family Name	Photo_Name
126	King	IMG_0279
Notes		
Plot in good condition		
		


Grave_No	Family Name	Photo_Name
40	Kennelly	IMG_0108
Notes		
Plot in good condition		
		


Grave_No	Family Name	Photo_Name
67	Kissane	IMG_0154
Notes		
Grass covered plot in good condition		
		


Grave_No	Family Name	Photo_Name
179	Kissane	IMG_0385
Notes		
Grass covered plot in good condition		
		


Grave_No	Family Name	Photo_Name
33	Langford	IMG_0081
Notes		
Plot in good condition		
		

Grave_No	Family Name	Photo_Name
377	Kissane	IMG_0792
Notes		
Plot in good condition, old headstone 1791 ogham and Celtic cross inscribed on west facing elevation		
		

Grave_No	Family Name	Photo_Name
52	Leahy/O'Sullivan	IMG_0131
Notes		
Plot in good condition		
		


Grave_No	Family Name	Photo_Name
144	Kissane/Moore	IMG_0312
Notes		
Plot in good condition, cast iron details on railings		
		


Grave_No	Family Name	Photo_Name
335	Long	IMG_0701
Notes		
Plot in good condition		
		


Grave_No	Family Name	Photo_Name
72	Lynch	IMG_0160
Notes		
Plot in good condition		
		


Grave_No	Family Name	Photo_Name
189	Lynch	IMG_0403
Notes		
Plot in good condition, weeds		
		


Grave_No	Family Name	Photo_Name
117	Lynch	IMG_0261
Notes		
Plot in good condition		
		

Grave_No	Family Name	Photo_Name
199	Lynch	IMG_0423
Notes		
Plot in good condition, secondary headstones recorded south to north		
		


Grave_No	Family Name	Photo_Name
185	Lynch	IMG_0396
Notes		
Plot in good condition		
		


Grave_No	Family Name	Photo_Name
203	Lynch	IMG_0432
Notes		
Plot in good condition		
		


Grave_No	Family Name	Photo_Name
211	Lynch	IMG_0453
Notes		
Plot in good condition		
		


Grave_No	Family Name	Photo_Name
293	Lyons	IMG_0611
Notes		
Plot in good condition		
		

Grave_No	Family Name	Photo_Name
276	Lynch	IMG_0575
Notes		
Plot in good condition		
		

Grave_No	Family Name	Photo_Name
433	Macaulay	IMG_0905
Notes		
Plot in good condition, moss and grass		
		

Grave_No	Family Name	Photo_Name
354	Lynch	IMG_0736
Notes		
Plot in good condition		
		


Grave_No	Family Name	Photo_Name
205	Madden	IMG_0435
Notes		
Grass covered plot in good condition, grass could use a cut		
		


Grave_No	Family Name	Photo_Name
206	Madden	IMG_0438
Notes		
Plot in good condition		
		


Grave_No	Family Name	Photo_Name
266	Mahony/Scanlon	IMG_0554
Notes		
Plot in good condition		
		

Grave_No	Family Name	Photo_Name
417	Madigan	IMG_0868
Notes		
Grass covered plot in good condition		
		


Grave_No	Family Name	Photo_Name
382	McCabe	IMG_0806
Notes		
Plot in good condition		
		


Grave_No	Family Name	Photo_Name
195	Mahony	IMG_0415
Notes		
Grass covered plot in good condition		
		

Grave_No	Family Name	Photo_Name
226	McCarthy	IMG_0475
Notes		
Plot in good condition		
		


Grave_No	Family Name	Photo_Name
434	McCarthy	IMG_0907
Notes		
Plot in moderate condition, subsiding		
		


Grave_No	Family Name	Photo_Name
76	McMahon	IMG_0169
Notes		
Grass covered plot bin good condition		
		


Grave_No	Family Name	Photo_Name
351	McEnery	IMG_0729
Notes		
Grass covered plot in good condition, slightly subsiding and overgrown		
		


Grave_No	Family Name	Photo_Name
332	McMahon	IMG_0696
Notes		
Plot in good condition, moss		
		


Grave_No	Family Name	Photo_Name
48	McMahon	IMG_0121
Notes		
Sand covered plot in good condition		
		


Grave_No	Family Name	Photo_Name
398	Mooney/Deenihan/Do	IMG_0835
Notes		
Large plot in good condition		
		


Grave_No	Family Name	Photo_Name
233	Moore	IMG_0490
Notes		
Plot in good condition, weeds		
		


Grave_No	Family Name	Photo_Name
279	Mulvihill	IMG_0581
Notes		
Plot in good condition		
		

Grave_No	Family Name	Photo_Name
381	Moran	IMG_0804
Notes		
Plot in good condition		
		


Grave_No	Family Name	Photo_Name
289	Mulvihill	IMG_0603
Notes		
Grass covered plot in good condition, a bit overgrown		
		


Grave_No	Family Name	Photo_Name
388	Moriarty	IMG_0818
Notes		
Plot in good condition		
		


Grave_No	Family Name	Photo_Name
297	Mulvihill	IMG_0620
Notes		
Plot in good condition		
		


Grave_No	Family Name	Photo_Name
346	Mulvihill	IMG_0719
Notes		
Plot in good condition		
		


Grave_No	Family Name	Photo_Name
95	Murphy	IMG_0219
Notes		
Plot in good condition		
		


Grave_No	Family Name	Photo_Name
349	Mulvihill	IMG_0725
Notes		
Plot in good condition		
		


Grave_No	Family Name	Photo_Name
96	Murphy	IMG_0221
Notes		
Plot in good condition		
		

Grave_No	Family Name	Photo_Name
7	Murphy	IMG_0025
Notes		
Plot in good condition		
		


Grave_No	Family Name	Photo_Name
448	Murphy	IMG_0937
Notes		
Plot in good condition		
		


Grave_No	Family Name	Photo_Name
138	Murphy/Blake	IMG_0300
Notes		
Plot in good condition		
		


Grave_No	Family Name	Photo_Name
41	O'Carroll	IMG_0110
Notes		
Grass covered plot in good condition		
		


Grave_No	Family Name	Photo_Name
1	Nolan	IMG_0001
Notes		
Plot in good condition, moss		
		

Grave_No	Family Name	Photo_Name
119	O'Carroll	IMG_0265
Notes		
Plot in good condition		
		


Grave_No	Family Name	Photo_Name
89	Nolan	IMG_0206
Notes		
Plot in good condition, weeds		
		


Grave_No	Family Name	Photo_Name
393	O'Carroll	IMG_0826
Notes		
Plot in good condition, member of the royal navy lost 1944		
		


Grave_No	Family Name	Photo_Name
435	O'Carroll	IMG_0909
Notes		
Grass covered, wrought and cast iron railings corroded but in good condition		
		


Grave_No	Family Name	Photo_Name
91	O'Connor	IMG_0212
Notes		
Plot in good condition		
		


Grave_No	Family Name	Photo_Name
302	O'Connell	IMG_0632
Notes		
Plot in moderate condition		
		


Grave_No	Family Name	Photo_Name
104	O'Connor	IMG_0238
Notes		
Plot in good condition		
		


Grave_No	Family Name	Photo_Name
38	O'Connor	IMG_0101
Notes		
Small plot in moderate condition		
		


Grave_No	Family Name	Photo_Name
124	O'Connor	IMG_0275
Notes		
Plot in good condition		
		


Grave_No	Family Name	Photo_Name
149	O'Connor	IMG_0324
Notes		
Plot in good condition, weeds		
		


Grave_No	Family Name	Photo_Name
208	O'Connor	IMG_0445
Notes		
Grass covered plot in moderate condition		
		


Grave_No	Family Name	Photo_Name
166	O'Connor	IMG_0369
Notes		
Plot in good condition, overgrown by grass		
		

Grave_No	Family Name	Photo_Name
235	O'Connor	IMG_0494
Notes		
Grass covered plot in good condition		
		


Grave_No	Family Name	Photo_Name
175	O'Connor	IMG_0380
Notes		
Plot in good condition		
		


Grave_No	Family Name	Photo_Name
261	O'Connor	IMG_0544
Notes		
Plot in good condition		
		

Grave_No	Family Name	Photo_Name
298	O'Connor	IMG_0622
Notes		
Grass covered plot in good condition		
		


Grave_No	Family Name	Photo_Name
364	O'Connor	IMG_0753
Notes		
Plot in good condition, weeds and grass		
		


Grave_No	Family Name	Photo_Name
340	O'Connor	IMG_0709
Notes		
Plot in good condition		
		


Grave_No	Family Name	Photo_Name
395	O'Connor	IMG_0830
Notes		
Grass covered plot in good condition		
		


Grave_No	Family Name	Photo_Name
341	O'Connor	IMG_0711
Notes		
Grass covered plot in good condition		
		


Grave_No	Family Name	Photo_Name
446	O'Connor	IMG_0932
Notes		
Plot in good condition		
		


Grave_No	Family Name	Photo_Name
458	O'Connor	IMG_0960
Notes		
Grass covered plot in good condition		
		

Grave_No	Family Name	Photo_Name
467	O'Flaherty	IMG_0979
Notes		
Plot in moderate condition, subsiding and overgrown by moss and grass		
		


Grave_No	Family Name	Photo_Name
318	O'Connor/Enright	IMG_0664
Notes		
Plot in good condition		
		

Grave_No	Family Name	Photo_Name
87	O'Gorman	IMG_0197
Notes		
Plot in good condition, headstones recorded from south to north		
		

Grave_No	Family Name	Photo_Name
292	O'Donovan	IMG_0609
Notes		
Plot in good condition		
		


Grave_No	Family Name	Photo_Name
35	O'Mahony	IMG_0088
Notes		
Plot in good condition		
		


Grave_No	Family Name	Photo_Name
114	O'Mahony	IMG_0254
Notes		
Grass covered plot in good condition		
		


Grave_No	Family Name	Photo_Name
410	O'Mahony/Tarrant	IMG_0860
Notes		
Plot in good condition, flint based gravel		
		


Grave_No	Family Name	Photo_Name
367	O'Mahony	IMG_0762
Notes		
Plot in good condition, flint based gravel		
		


Grave_No	Family Name	Photo_Name
53	O'Niell	IMG_0133
Notes		
Plot in good condition, moss and grass		
		


Grave_No	Family Name	Photo_Name
383	O'Mahony	IMG_0808
Notes		
Plot in good condition		
		


Grave_No	Family Name	Photo_Name
453	O'Seortus/O'Scannlain	IMG_0951
Notes		
IRA, same as Duagh and Dysert		
		


Grave_No	Family Name	Photo_Name
125	O'Sullivan	IMG_0277
Notes		
Plot in good condition		
		

Grave_No	Family Name	Photo_Name
286	O'Sullivan	IMG_0597
Notes		
Plot in good condition		
		


Grave_No	Family Name	Photo_Name
197	O'Sullivan	IMG_0418
Notes		
Plot in good condition		
		


Grave_No	Family Name	Photo_Name
295	O'Sullivan	IMG_0614
Notes		
Grass covered plot in good condition		
		


Grave_No	Family Name	Photo_Name
285	O'Sullivan	IMG_0593
Notes		
Plot in good condition, covered by AstroTurf		
		

Grave_No	Family Name	Photo_Name
427	O'Sullivan	IMG_0889
Notes		
Plot in good condition		
		


Grave_No	Family Name	Photo_Name
403	Perryman	IMG_0847
Notes		
Large plot in good condition, old capstone(broken) has been placed on plot		
		


Grave_No	Family Name	Photo_Name
379	Pierce	IMG_0800
Notes		
Plot in good condition		
		

Grave_No	Family Name	Photo_Name
406	Perryman/Finucane	IMG_0853
Notes		
Plot in good condition		
		


Grave_No	Family Name	Photo_Name
440	Pierse	IMG_0917
Notes		
Plot in good condition		
		

Grave_No	Family Name	Photo_Name
160	Pierce	IMG_0354
Notes		
Plot in good condition		
		

Grave_No	Family Name	Photo_Name
232	Power	IMG_0487
Notes		
Plot in good condition		
		


Grave_No	Family Name	Photo_Name
447	Power	IMG_0934
Notes		
Grass covered plot in good condition		
		


Grave_No	Family Name	Photo_Name
263	Quinlan	IMG_0550
Notes		
Overgrown plot, low iron fence only visible in patches		
		

Grave_No	Family Name	Photo_Name
461	Quane	IMG_0967
Notes		
Plot in good condition		
		


Grave_No	Family Name	Photo_Name
334	Rattray	IMG_0699
Notes		
Plot in good condition		
		


Grave_No	Family Name	Photo_Name
122	Quille	IMG_0271
Notes		
Plot in good condition		
		

Grave_No	Family Name	Photo_Name
227	Rice	IMG_0477
Notes		
Plot in good condition		
		

Grave_No	Family Name	Photo_Name
198	Riordan/Lynch	IMG_0420
Notes		
Plot in good condition		
		


Grave_No	Family Name	Photo_Name
465	Ryan	IMG_0974
Notes		
Plot in good condition		
		


Grave_No	Family Name	Photo_Name
327	Ryan	IMG_0686
Notes		
Plot in good condition		
		


Grave_No	Family Name	Photo_Name
262	Scanlan	IMG_0546
Notes		
Plot in good condition		
		


Grave_No	Family Name	Photo_Name
421	Ryan	IMG_0878
Notes		
Grass covered plot in good condition		
		


Grave_No	Family Name	Photo_Name
88	Scanlon	IMG_0203
Notes		
Plot in good condition		
		


Grave_No	Family Name	Photo_Name
116	Scanlon	IMG_0259
Notes		
Plot in poor condition		
		


Grave_No	Family Name	Photo_Name
442	Shanahan	IMG_0920
Notes		
Overgrown plot, not visible on surface but felt		
		


Grave_No	Family Name	Photo_Name
158	Scanlon	IMG_0351
Notes		
Plot in good condition		
		

Grave_No	Family Name	Photo_Name
450	Sheehan	IMG_0943
Notes		
Grass covered plot in good condition		
		

Grave_No	Family Name	Photo_Name
299	Shanahan	IMG_0624
Notes		
Plot in good condition		
		


Grave_No	Family Name	Photo_Name
418	Shortis/Gilmore/Venn	IMG_0870
Notes		
Plot in good condition		
		

Grave_No	Family Name	Photo_Name
370	Shortt/Nagle	IMG_0772
Notes		
Plot in good condition		
		


Grave_No	Family Name	Photo_Name
154	Stack	IMG_0336
Notes		
Plot in good condition, weeds		
		


Grave_No	Family Name	Photo_Name
94	Stack	IMG_0217
Notes		
Plot in good condition		
		


Grave_No	Family Name	Photo_Name
193	Stack	IMG_0411
Notes		
Large grass covered plot in good condition, grave 194 inserted in the plots north-east corner		
		


Grave_No	Family Name	Photo_Name
118	Stack	IMG_0263
Notes		
Grass covered plot in good condition		
		


Grave_No	Family Name	Photo_Name
243	Stack	IMG_0506
Notes		
Grass and gravel covered plot in good condition		
		


Grave_No	Family Name	Photo_Name
296	Stack	IMG_0618
Notes		
Plot in good condition		
		


Grave_No	Family Name	Photo_Name
369	Stack	IMG_0769
Notes		
Grass covered plot in good condition		
		


Grave_No	Family Name	Photo_Name
348	Stack	IMG_0723
Notes		
Plot in good condition		
		


Grave_No	Family Name	Photo_Name
324	Sugrue	IMG_0677
Notes		
Plot in good condition		
		


Grave_No	Family Name	Photo_Name
350	Stack	IMG_0727
Notes		
Grass covered plot in good condition, headstone needs work		
		


Grave_No	Family Name	Photo_Name
248	Sullivan	IMG_0516
Notes		
Grass covered plot in moderate condition, overgrown		
		


Grave_No	Family Name	Photo_Name
303	Sweeney	IMG_0634
Notes		
Plot in good condition		
		

Grave_No	Family Name	Photo_Name
85	Walsh	IMG_0190
Notes		
Plot in good condition, old headstone, 1822		
		


Grave_No	Family Name	Photo_Name
139	Toomey	IMG_0303
Notes		
Plot in good condition		
		


Grave_No	Family Name	Photo_Name
274	Walsh	IMG_0571
Notes		
Grass covered plot in good condition		
		


Grave_No	Family Name	Photo_Name
249	Tydings	IMG_0518
Notes		
Plot in good condition		
		


Grave_No	Family Name	Photo_Name
314	Walsh	IMG_0656
Notes		
Plot in good condition, flint based gravel		
		

Grave_No	Family Name	Photo_Name
315	Walsh	IMG_0658
Notes		
Plot in good condition, flint based gravel		
		


Grave_No	Family Name	Photo_Name
190	Walsh/Dalton	IMG_0405
Notes		
Plot in good condition		
		


Grave_No	Family Name	Photo_Name
372	Walsh	IMG_0776
Notes		
Plot in good condition		
		

Grave_No	Family Name	Photo_Name
329	Walsh/MacCarthy	IMG_0690
Notes		
Plot in good condition		
		


Grave_No	Family Name	Photo_Name
386	Walsh	IMG_0815
Notes		
Plot in good condition		
		


Grave_No	Family Name	Photo_Name
355	Walsh/Sheehy	IMG_0738
Notes		
Grass covered plot in good condition		
		


Grave_No	Family Name	Photo_Name
22	Walshe	IMG_0056
Notes		
Plot in good condition		
		


Grave_No	Family Name	Photo_Name
143	Walshe/Healy	IMG_0309
Notes		
Plot in good condition		
		


Grave_No	Family Name	Photo_Name
304	Walshe	IMG_0636
Notes		
Plot in good condition, weeds		
		

Grave_No	Family Name	Photo_Name
230	West	IMG_0483
Notes		
Grass covered plot in good condition		
		


Grave_No	Family Name	Photo_Name
331	Walshe/Breathnach	IMG_0694
Notes		
Plot in good condition		
		


Grave_No	Family Name	Photo_Name
98	Woulfe	IMG_0225
Notes		
Grass covered plot in good condition		
		


Grave_No	Family Name	Photo_Name
469	Woulfe	IMG_0983
Notes		
Plot in good condition		
		


Grave_No	Family Name	Photo_Name
36	Wren	IMG_0091
Notes		
Plot in poor condition		
		

Grave_Type	Tomb
------------	------


Grave_No	Family Name	Photo_Name
17	Clancy	IMG_0042
Notes		
Low tomb with deep court to the east, in good condition		
		

Grave_No	Family Name	Photo_Name
77	Connor	IMG_0171
Notes		
Tomb in good condition, 1867		
		


Grave_No	Family Name	Photo_Name
452	Creagh	IMG_0946
Notes		
Tomb in good condition, with cobbled roof, 1845		
		


Grave_No	Family Name	Photo_Name
11	Danaher	IMG_0030
Notes		
Tomb in good condition		
		


Grave_No	Family Name	Photo_Name
49	Kissane	IMG_0123
Notes		
Tomb in good condition, 1827		
		


Grave_No	Family Name	Photo_Name
90	Flahivan	IMG_0208
Notes		
Tomb in moderate condition, overgrown on the roof, deep court in east overgrown by weeds, 1828		
		


Grave_No	Family Name	Photo_Name
2	Kissane/Mckenzie Vas	IMG_0003
Notes		
Tomb in good condition, 1845		
		


Grave_No	Family Name	Photo_Name
3	Kissane	IMG_0012
Notes		
Tomb in good condition, 1839		
		


Grave_No	Family Name	Photo_Name
323	L Estrange	IMG_0672
Notes		
Erected for the widow of Major General EDW L Estrange 70th Regiment of H.M.S, 1886		
		


Grave_No	Family Name	Photo_Name
34	Langford	IMG_0083
Notes		
Tomb in good condition, 1861		
		


Grave_No	Family Name	Photo_Name
30	Stack	IMG_0071
Notes		
Tomb in good condition, 1837		
		

Grave_No	Family Name	Photo_Name
21	Lynch	IMG_0051
Notes		
Tomb in good condition, 1840		
		

Grave_No	Family Name	Photo_Name
23	Sullivan/O'Keeffe	IMG_0058
Notes		
Tomb in good condition, 1835		
		

Grave_No	Family Name	Photo_Name
37	Nolan	IMG_0094
Notes		
Tomb in good condition, 1836		
		

Grave_No	Family Name	Photo_Name
6	Walsh	IMG_0019
Notes		
Tomb in good condition, 1834		
		

Grave_No	Family Name	Photo_Name
155	Young	IMG_0339
Notes		
Crucifix shaped tomb in good condition		
		

Appendix 2 - Unnamed Graves

Grave_Type	Gravemarker
Grave_No	Notes
13	Single gravemarker
14	Single gravemarker
18	Single gravemarker
25	Single gravemarker
26	Iron cross
27	Single gravemarker
28	Single gravemarker
29	Single gravemarker
43	Single gravemarker
57	Single gravemarker
60	Single gravemarker
61	Single gravemarker
62	Broken iron cross
66	Single gravemarker
68	Single gravemarker
69	Single gravemarker
70	Single gravemarker
71	Single gravemarker
74	Single gravemarker
75	Single gravemarker
92	Single headstone
93	Single gravemarker
97	Single gravemarker
101	Single gravemarker
102	Fallen over gravemarker
106	Single gravemarker
107	Single gravemarker
108	Single gravemarker
109	Single gravemarker
121	Fallen over gravemarker

127	Single gravemarker
132	Single gravemarker, shaped
133	Single gravemarker, shaped
134	Single gravemarker
159	Single gravemarker
165	Single gravemarker
167	Single gravemarker
168	Single gravemarker
170	Single gravemarker
171	Single gravemarker
172	Single gravemarker
173	Single gravemarker
176	Single gravemarker
177	Single gravemarker
178	Single gravemarker
182	Single gravemarker
183	Single gravemarker
187	Single gravemarker
188	Single gravemarker
192	Single gravemarker
196	Single gravemarker
200	Single gravemarker
201	Single gravemarker
202	Single gravemarker
214	Single gravemarker
221	Single gravemarker
222	Single gravemarker
223	Single gravemarker
228	Single gravemarker
242	Single gravemarker
251	Single gravemarker
252	Single gravemarker
253	Single gravemarker
265	Single gravemarker

269	Single gravemarker
281	Single gravemarker
284	Single gravemarker
294	Single gravemarker
307	Single gravemarker
308	Single gravemarker
319	Single gravemarker, made of concrete
333	Single gravemarker
337	Single gravemarker
338	Single gravemarker
343	Single gravemarker
345	Single gravemarker
357	Single gravemarker
358	Single gravemarker
359	Single gravemarker
363	Single gravemarker
368	Single gravemarker, underneath seat 5
373	Single gravemarker
387	Single gravemarker
390	Single gravemarker
391	Single gravemarker
392	Single gravemarker
396	Single gravemarker
405	Single gravemarker
407	Single gravemarker
408	Single gravemarker
413	Single gravemarker
414	Single gravemarker
415	Single gravemarker
416	Single gravemarker
437	Single gravemarker
438	Single gravemarker
441	Wrought iron cross
451	Single gravemarker

470	Gravemarker is also recorded as Miscellaneous No. 03, a possible saddle quern with an inscribed cross and the letters 'M E' to the opposite elevation.
470	Gravemarker is also recorded as Miscellaneous No. 03, a possible saddle quern with an inscribed cross and the letters 'M E' to the opposite elevation.

Grave_Type	Headstone
Grave_No	Notes

204	Single headstone
239	Heavily weathered headstone, inscription has become illegible, date 184?
330	Single headstone on the ground only named with Kevin

Grave_Type	Plot
Grave_No	Notes


10	Partly removed plot
51	Bump in the ground with flowers
80	Small plot in moderate condition
80	Small plot in moderate condition
81	Grass covered plot in moderate condition, name is gone on headstone
81	Grass covered plot in moderate condition, name is gone on headstone
137	Grass covered plot
231	Grass covered plot in moderate condition
231	Grass covered plot in moderate condition
270	Grass covered plot in good condition
283	Grass covered plot in moderate condition, iron railings have corroded away and name plaque on headstone has been removed
283	Grass covered plot in moderate condition, iron railings have corroded away and name plaque on headstone has been removed
322	Plot in moderate condition, overgrown by moss, grass and weeds
411	Plot in good condition
431	Plot in good condition
454	Marked plot in good condition
459	Grass covered plot in good condition


Grave_Type	Tomb
Grave_No	Notes

105	Tomb in moderate condition, capstone heavily weathered and illegible
105	Tomb in moderate condition, capstone heavily weathered and illegible
146	Tomb in moderate condition


146	Tomb in moderate condition
146	Tomb in moderate condition
146	Tomb in moderate condition

Appendix 3 - Unnamed Tombs

Grave_No		Photo_Name
105		IMG_0240
Notes		
Tomb in moderate condition, capstone heavily weathered and illegible		
		

Grave_No		Photo_Name
146		IMG_0316
Notes		
Tomb in moderate condition		
		

Appendix 4 - Miscellaneous Items

Type		Cross Slab
Misc Item No	Photo Name	
3	IMG_0393	
Notes		
Saddle quern with inscribed cross and ME on the west elevation. Forms gravemarker to Grave No. 470.		
		

Type	Miscellaneous
-------------	---------------

Misc Item No	Photo Name
5	IMG_0767
Notes	
Seat	
	

Misc Item No	Photo Name
4	IMG_0450
Notes	
Seat	
	

Misc Item No	Photo Name
2	IMG_0358
Notes	
Seat	
	

Misc Item No	Photo Name
1	IMG_0299
Notes	
Seat	
	