

Archaeological Survey,  
Glen (Old) Church & Graveyard,  
Rathkieran,  
Co. Kerry.

September 2007

Client: The Heritage Office,  
Kerry County Council,  
County Buildings,  
Ratass,  
Tralee,  
Co. Kerry.

RMP No.: KE096-009

Written by: Karen Buckley & Laurence Dunne

**Contact details:**

3, Lios na Lohart, Ballyvelly,  
Tralee, Co. Kerry.  
Tel.: 066 712 0706  
E-mail: [tralee@eachtra.ie](mailto:tralee@eachtra.ie)  
Web Site: [www.eachtra.ie](http://www.eachtra.ie)

## Table of Contents

---

<b>1</b>	<b>Introduction .....</b>	<b>1</b>
<b>2</b>	<b>Site Location &amp; Description .....</b>	<b>2</b>
<b>3</b>	<b>Boundaries .....</b>	<b>2</b>
3.1	Recommendation: .....	3
<b>4</b>	<b>Entrance .....</b>	<b>3</b>
4.1	Recommendation: .....	3
<b>5</b>	<b>Pathways .....</b>	<b>4</b>
5.1	Desire lines: .....	4
<b>6</b>	<b>Named Tombs (Appendix 1) .....</b>	<b>4</b>
6.1	Recommendation: .....	4
<b>7</b>	<b>Unnamed Tombs (Appendix 2) .....</b>	<b>5</b>
7.1	Recommendations: .....	6
<b>8</b>	<b>Inscribed Headstones (Appendix 3) .....</b>	<b>7</b>
<b>9</b>	<b>Uninscribed Headstones (Appendix 4) .....</b>	<b>7</b>
<b>10</b>	<b>Unnamed Gravemarkers (Appendix 4) .....</b>	<b>8</b>
10.1	Recommendation: .....	8
<b>11</b>	<b>Dangerous areas of ground or collapse .....</b>	<b>8</b>
11.1	Recommendation: .....	8
<b>12</b>	<b>Cross-Inscribed Stone (Appendix 5, Plate 7) .....</b>	<b>8</b>
<b>13</b>	<b>Ogham Stone (Plate 11) .....</b>	<b>9</b>
<b>14</b>	<b>Description of buildings within Glen (Old) graveyard .....</b>	<b>9</b>
14.1	Medieval Church .....	9

<b>15</b>	<b>2007 Survey</b>	<b>10</b>
15.1	Recommendations:	10
15.2	Recommendation:	11
15.3	Recommendation:	11
15.4	The 19 <sup>th</sup> Century Church (Plate 1)	12
15.5	Recommendation:	12
15.6	Recommendation:	13
<b>16</b>	<b>Summary of recommendations for future management/conservation at The Glen Church &amp; Graveyard</b>	<b>15</b>
<b>17</b>	<b>References</b>	<b>18</b>
<b>18</b>	<b>Figures</b>	<b>19</b>
<b>19</b>	<b>Plates</b>	<b>23</b>
<b>20</b>	<b>Appendix 1 Named Tombs</b>	<b>33</b>
<b>21</b>	<b>Appendix 2 Unnamed Tombs</b>	<b>35</b>
<b>22</b>	<b>Appendix 3 Inscribed Headstones</b>	<b>39</b>
<b>23</b>	<b>Appendix 4 Unnamed Headstones and Gravemarkers</b>	<b>51</b>
<b>24</b>	<b>Appendix 5 Cross Slabs and Footstones</b>	<b>68</b>

Copyright Notice: Please note that all original information contained within this report, including all original drawings, photographs, text and all other printed matter deemed to be the writer's, remains the property of the writer and Eachtra Archaeological Projects and so may not be reproduced or used in any form without the written consent of the writer or Eachtra Archaeological Projects.

## List of Figures

Figure 1: Plan of Glen (old) Church and Graveyard 2007. ....	19
Figure 2: Extract from OS Discovery Series with Glen (old) encircled in red. ....	20
Figure 3: Extract from RMP Sheet 96 with Glen (old) highlighted in red. ....	21
Figure 4: Extract from 1st edition OS Sheet 96. ....	22

## List of Plates

Plate 1: View of Glen (Old) Church and Graveyard taken from northeast .....	23
Plate 2: View of Medieval Church and boundary wall taken from southeast .....	23
Plate 3: View of entrance gate taken from north .....	24
Plate 4: View of O' Connell family tomb (ref. no. 283) showing poor state of render, taken from west .....	24
Plate 5: View of unnamed tomb (ref. no. 285) in early state of collapse taken from west .....	25
Plate 6: View of unnamed tomb (ref. no. 292) taken from northwest .....	25
Plate 7: View of cross slab forming part of construct of unnamed tomb (ref. no. 297) .....	26
Plate 8: View of collapsing upper tier of unnamed tomb (ref. no. 300) taken from north .....	26
Plate 9: View of grave slab dating to 1830 forming part of modern formal grave setting (ref. 258) .....	27
Plate 10: View of unnamed gravemarker .....	27
Plate 11: View of Ogham Stone within west gable of Medieval Church .....	28
Plate 12: Exterior view of doorway of Medieval church taken from south .....	28
Plate 13: Interior view of doorway of Medieval church taken from north .....	29
Plate 14: Interior view of east gable Medieval church taken from west .....	29
Plate 15: Exterior view of east gable of Medieval Church taken from northeast .....	30
Plate 16: Interior view of west gable taken from east .....	30
Plate 17: Exterior view of west gables of Medieval and 19th century churches taken from west .....	31
Plate 18: Exterior view of doorway of 19th century church taken from northwest .....	31
Plate 19: View of southern wall of 19th century church. Note large vertical crack extending upwards from easternmost window ope .....	32
Plate 20: Exterior view of southern wall of 19th century church which forms the northern wall of the Medieval church .....	32

# 1 Introduction

Glen (Old) graveyard was surveyed using a Trimble Pro X-H GPS (Figure 1). The survey is linked to GPS and tied into the National Grid. The graveyard plan was produced using Adobe Illustrator. Reference numbers mentioned in the main body of the report relate to the ID point given when the survey was undertaken and these numbers are illustrated on the attached A1 plan. A digital photographic record and surname database was also compiled to complement the cartographic survey (Appendices 1-5). Photographs of the features within the graveyard are referenced in the appendix and all photographs are provided on the attached disc.

The September 2007 survey was undertaken with due regard to:

- Conservation principles as produced by ICOMOS in the Venice and Burra Charters;
- The publication in 2004 of the Architectural Heritage Protection-Guidelines for Planners by the DoEHLG
- The heritage objectives as outlined and adopted in the current Kerry County Council Draft Development Plan 2003-2009, (121-124).

The Convention for the Protection of the Architectural Heritage of Europe was signed at the Granada Convention in 1985 and ratified by Ireland in 1997. The conservation aims as stated in the Burra Charter are for the retention or restoration of historical significance with the minimum of physical intervention and that such intervention work be reversible, maintain the structure's character and setting and that all conservation works should be undertaken following comprehensive research.

<b>Townland:</b>	Rathkieran
<b>Parish:</b>	Killemlagh
<b>Barony:</b>	Iveragh
<b>Local name of graveyard:</b>	Glen (Old)
<b>NGR:</b>	081220, 129970
<b>RMP No.:</b>	KE096-009
<b>No. of inscribed headstones:</b>	142
<b>No. of unnamed headstones:</b>	16
<b>No. of named tombs:</b>	6
<b>No. of unnamed tombs:</b>	16
<b>No. of unnamed grave-markers:</b>	536
<b>No. of architectural fragments:</b>	0
<b>No. of ogham stones:</b>	1
<b>No. of cross-inscribed stone:</b>	1

## 2 Site Location & Description

---

Glen graveyard is located within Rathkieran townland, c.14km southwest of Caherciveen town (Figure 2, Plate 1).

Situated within a glen between Knocknaskereighta Mountain to the northeast and Canuig Mountain to the southwest, there are extensive views of St. Finan's Bay to the west of the graveyard.

Glen is recorded in the RMP under Rathkieran townland, KE096-009 parish church, with sub-classifications of KE096-009:01 ogham stone, KE096-009:02 cross-inscribed stone and KE096-003 graveyard (Figure 3).

The ruined Medieval Church is also known as Killemlagh Church.

The ground surface of the graveyard is uneven and this is most likely due to the presence of grass-covered grave-markers and the volume of burial activity which has taken place within the grounds.

The graveyard is approached by a long, straight laneway which is wide enough for only one car and there is no turning point once the entrance gate has been reached.

The graveyard does not appear to be maintained as a whole but rather on an individual grave-plot basis and full capacity appears to have been reached with the exception of existing family plots.

There is room for expansion on all sides of the burial ground.

No trees or shrubs are growing within the graveyard.

Two dumps of rubble stone were recorded within the grounds; one was situated within the 19<sup>th</sup> century church and the other was located towards the southern extent of the graveyard.

## 3 Boundaries

---

The graveyard is bounded by a well built drystone wall of split local red sandstone (Plate 2).

The simple capping of locally derived concrete best survives on the north side.

The boundary wall varies in height from 1.5 to 2.5m and ranges in thickness from 0.5m to 1m.

The eastern, western and southern boundaries are devoid of any capping.

The southern wall becomes more ragged towards its western extent and the upper 0.6m of the

wall needs to be reduced and relaid.

A footstile is located on the exterior of the western wall, towards its southern end, and is not visible on the interior of the wall.

The boundary walls are almost flush with the interior ground surface which has been raised in height over time. This is most prevalent on the northern, southern and eastern sides.

### 3.1 Recommendations:

The upper 0.6m of the western extent of the southern boundary wall needs to be reduced and relaid.

A sheep wire fence should be constructed around the outer wall to prevent animals from rubbing off or climbing onto it.

## 4 Entrance

Given the long, narrow approach, there is no space for parking or turning a vehicle at the entrance gate.

A single pedestrian gate is located towards the eastern extent of the northern boundary wall.

The original 19<sup>th</sup> century gate is in good condition (Plate 3).

It is set between two supporting stone piers with square slate coping in good condition.

A footstile is located immediately west of the gate.

It is partially damaged and in need of some repair.

### 4.1 Recommendations:

A portion of the adjacent fields should be obtained to provide parking and a turning area for visitors to the graveyard.

The partially damaged footstile should be repaired and made good.

## 5 Pathways

---

There are no formal pathways within the graveyard but a well worn grass trackway winds around the interior and the perimeter where possible.

### 5.1 Desire lines:

The establishing of additional formal paths does not appear to be feasible, especially given the level of irregularly disposed burial markers and the ad hoc locations of the tombs as well as undulating ground exacerbated by a profuse verdure of grass.

The grass would need to be removed/reduced by hand under archaeological guidance and supervision to fully expose the full extent of the burial markers and nature of collapse. Potential desire lines and safe but meandering pathways could then be designed based on an updated plan. This work may require Ministerial Consent.

## 6 Named Tombs (Appendix 1)

---

Six named tombs were recorded within the graveyard and all are in a relatively good state of preservation.

The tombs denote the burial places of the O' Donoghue (ref. no. 302), Foley (ref. no. 289), Spotswood (ref. no. 295), Trant (ref. no. 299), O' Connell (ref. no. 283) and O' Sullivan families (ref. no. 298).

Of the six, only the O' Sullivan tomb was dated. The earliest internment in this tomb was in 1886 when Jeremiah O' Sullivan was interred. A modern plaque contains details of the burials within the tomb.

The render is cracking collapsing from the O' Connell tomb (Plate 4), exposing its drystone rubble courses beneath.

### 6.1 Recommendation:

The render on the O' Connell tomb should be repaired sensitive to its original construction.



## 7 Unnamed Tombs (Appendix 2)

---

Sixteen unnamed tombs were recorded within the graveyard in varying states of preservation. Two tombs abut the southern wall of the early church on either side of the doorway.

The westernmost tomb (ref. no. 1001) is in a reasonable condition but is slightly overgrown with grass. The inscription on the westernmost tomb dated it to 1710 but the name is illegible. Given its length, it is possible that this is a double tomb.

The easternmost tomb (ref. no. 1002) abutting the early church wall is also extended in length. The drystone construction is in a reasonable state of preservation.

Tomb ref. no. 284 abuts the O' Connell tomb on its southern side and is in a very good state of preservation.

Tomb ref. no. 285 is in an early state of collapse. Several stones have slipped from their original position and the grass overgrowth can only hasten its demise (Plate 5).

Tomb ref. no. 286 is slightly overgrown with grass and moss on its upper tier. The lower section of the structure appears to be quite stable.

Tomb ref. no. 287 is in a poor state of preservation. The drystone construction is heavily overgrown with grass and partially collapsed.

Tomb ref. no. 288 is a drystone construction and is in a good state of preservation. There is very little overgrowth and the structure seems to be quite stable.

Tomb ref. no. 291 is a drystone construction and is heavily overgrown with brambles.

Tomb ref. no. 290 is a drystone construction slightly overgrown with grass and brambles. The lower section of the structure appears to be quite stable. Some stones are loose where the grass and brambles have taken hold.

Tomb ref. no. 292 is in a relatively good state of preservation. The render is partially surviving and the structure seems to be quite robust. The upper tier is partially overgrown with grass (Plate 6).

Tomb ref. no. 293 is slightly overgrown with grass on its upper tiers. Traces of render are evident on all sides of the tomb.

Tomb ref. no. 294 is a drystone construction slightly overgrown with grass and brambles. Some stones are loose where the grass and brambles have taken hold.

Tomb ref. no. 296 is heavily overgrown with grass on its upper levels. The lower section of the structure appears to be quite stable.

Tomb ref. no. 297 is located immediately adjacent to the west gable of the medieval church. The structure is heavily overgrown with grass on its sides while grass is also protruding through the two large slabs which seal the tomb. A cross slab forms part of the construct of the tomb (Plate 7) and was recorded in *The Iveragh Peninsula* survey as discussed above.

Tomb ref. no. 300 is in a dilapidated state and is heavily overgrown by grass on its upper tiers. The stones on the upper tiers are also loose in places and may be in danger of slipping. The uppermost tier is inwardly inclined and needs to be repaired and reinforced to prevent it collapsing (Plate 8).

Tomb ref. no. 301 is in a reasonable condition and is the best preserved of the unnamed tombs. The render is fully intact though several cracks are evident. Weathering of the render has resulted in a mottled type appearance to the structure.

## 7.1 Recommendations:

The grass and bramble overgrowth on all unnamed tombs should be cut back and removed using suitable equipment, under archaeological supervision.

The structure of the tombs can then be made good, with render being replaced on the rendered tombs sensitive to their original construction and the courses of drystone tombs relaid where necessary. This work may need Ministerial Consent.

The upper tier of tomb ref. no. 300 is inwardly inclined and needs to be supported to prevent

its total collapse.

It is most likely that local information will be able to furnish the names for the tombs and this information should be recorded.

Construction of new tombs should not be allowed and others requiring repair should be undertaken using best practice. An information booklet should be provided on this.

## 8 Inscribed Headstones (Appendix 3)

---

The majority of inscribed stones are of a modern construct.

Several display the orange lichen growth that is typical of coastal regions.

The earliest inscribed headstones dates to 1831 and commemorates the death of Eugene Riordan.

However, a grave slab (in two pieces) was used to seal the grave of James P. O' Sullivan (ref. no. 258) who died in 1948 (Plate 9). The grave slab records the death of John Casey on April 13th 1830. It also details that '*in wedlock bands 6 yrs I spent*'. It is possible that this grave slab is from one of the now unnamed tombs within the graveyard.

142 inscribed headstones were recorded within the graveyard.

## 9 Uninscribed Headstones (Appendix 4)

---

The unnamed graves are mainly composed of 19<sup>th</sup> century and modern headstones from which the engraving has eroded, as well as modern graves which are without a headstone or the information card on the temporary metal cross has faded over time and is no longer legible.

16 unnamed headstones were recorded within the graveyard.

Unnamed headstones are grouped together with the unnamed gravemarkers on the plan of the graveyard (Figure 1).

## 10 Unnamed Gravemarkers (Appendix 4)

---

The unhewn sandstone grave-markers are identifiable as a rubble stone or roughly rectangular stone completely devoid of any inscription or decoration.

They are generally low set and rise above the ground surface for an average 0.3m. Occasionally, a distinguishing feature of these stones is a semi-circular concave shape cut into the stone, often at the top of the stone.

Many of the gravemarkers recorded at The Glen displayed this concave shape on the top of the stone (Plate 10).

536 gravemarkers were recorded within the graveyard.

### 10.1 Recommendation:

The grass would need to be removed/reduced by hand under archaeological guidance and supervision to fully expose the full extent of the burial markers. This work may require Ministerial Consent.

## 11 Dangerous areas of ground or collapse

---

A sunken, collapsed grave is present at the exterior northeastern corner of the 19<sup>th</sup> century church.

The sunken area is not immediately apparent when traversing the graveyard.

### 11.1 Recommendation:

The grass surrounding the grave plot would need to be removed/reduced by hand under archaeological guidance and supervision. The grave can then be sealed and protected with large stone slabs. This work may require Ministerial Consent.

## 12 Cross-Inscribed Stone (Appendix 5, Plate 7)

---

This is recorded in The Iveragh Peninsula Survey (O' Sullivan & Sheehan 1996, 360)) as “a cross inscribed slab...serves as a cover for a tomb located close to the W gable of the Medieval church. It measures 1.71m x 0.47m x .06m, and bears a plain linear cross at its S end”. This

tomb is numbered as No. 297 for the purposes of this survey.

## 13 Ogham Stone (Plate 11)

---

The Ogham stone is set within the western gable of the Medieval church, at almost 4m above present ground surface. It is recorded in *The Iveragh Peninsula* (1996, 360); “...occurs in horizontal position, 3.75m above present ground level. Its exposed edge measures 1.25m in overall length and features a number of ogham-like scores. Further scores are partly visible on the present underside of the stone. The discernible characters from left to right are: CLHQOC.”

## 14 Description of buildings within Glen (Old) graveyard

---

### 14.1 Medieval Church

The Medieval church and graveyard were recorded as part of *The Iveragh Peninsula Survey* (O’ Sullivan & Sheehan 1996, 358-360);

*“Killemlagh Church/Cill Imleach...is traditionally associated with St. Finan, as is a holy well located a short distance to W. This association, along with the presence of a possible ogham stone in the Medieval church’s W gable, suggests that the site may occupy the location of an earlier ecclesiastical foundation...The church of ‘Killymlach’ was noted in the Papal Taxation List (1302-06) for the Diocese of Ardfert...and was recorded as being in ruins by the middle of the eighteenth century...measures 29.5m x 10.6m internally...The upper courses and midsection of the N wall were rebuilt when the adjoining chapel was constructed, and the upper portion of the E gable has fallen...Extensive burials occupy the interior of the church...The E gable stands to a maximum height of 7.6m at S, where it retains its ashlar coping. Otherwise it is preserved only to the level of the top of the single-light, round headed window which is set back from the external wall face in a chamfered recess. Its head is considerable worn and has split in two, and its upper jambs are missing...Internally...only the S springer of its possible round-headed rear arch survives. A large pile of rubble obscures its sill...*

*There are two windows and a doorway in the S wall. The E window...is set internally in a rear*

*lintelled embrasure with splayed ingoings, dresses scontions and a deeply plunging sill...The W window, a chamfered, narrow, round-headed ope, is located above the level of the doorway and features punch-dressed jambs...Internally, the ope is set in a rear lintelled embrasure with splayed ingoings...The doorway is arched with a series of pitched slabs resting on roughly courses jambs; the jamb at W is completely defaced. The doorway is set in a rear arched embrasure with widely splayed ingoings; the E ingoing retains the channel for the drawbar, and a reused cut stone is located at the base of the W ingoing...*

*The presence of a number of beam-holes and an offset on the internal face of the together with the elevated position of the W window in the S wall, suggests that a wooden gallery or loft existed at this end of the church...*

*Centrally positioned in the W gable is a blocked round-headed doorway which measures c. 19m high and c. 1.8m wide at present external ground level. The gable retains its coping and is set back for end rafters; a narrow recess for a collar-beam occurs close to its apex. A slightly projecting ledge occurs externally at eaves level..."*

## 15 2007 Survey

---

This current survey undertaken in 2007 recorded a number of deteriorations in the condition of the Medieval church (Plate 2).

### *Doorway Exterior* (Plate 12)

The westernmost side of the arch has collapsed.

The archway is in need of urgent repair.

### *Doorway Interior* (Plate 13)

The springer for the westernmost section of the arch has disappeared.

The stones within the arch are of soft local sandstone and some have completely eroded.

### 15.1 Recommendations:

The doorway arch, on its exterior and interior, is in need of urgent care and attention to prevent its collapse.

### *Church Interior*

The Iveragh Peninsula survey described extensive burial within the church interior. In 2007, only a small number of gravemarkers were recorded.

### *Interior East Gable*

The central window appears to have collapsed even further and the window is in danger of imminent total disintegration (Plate 14).

#### *Exterior East Gable* (Plate 15)

Some stones have been placed over the cracked and severely eroded outer header in a retaining manner.

This is an ineffectual, recent, modern repair.

The window is in danger of imminent total collapse.

The gable is slightly buckled due to the partial window collapse and the 19<sup>th</sup> century church which abuts its northern extent.

The uppermost quoinstone has recently collapsed.

## **15.2 Recommendation:**

The interior and exterior of the window in the Eastern gable are in need of urgent repair to prevent its total collapse.

### *Interior West Gable* (Plate 16)

This wall remains in much the same state as when recorded during The Iveragh Peninsula survey in the 1990's.

#### *Exterior West Gable* (Plate 17)

This gable is outwardly disposed from the 6<sup>th</sup> quoinstone from present ground surface for the remainder of its height.

A vertical crack is present through the centre of the gable.

The gable survives to full height at present.

## **15.3 Recommendation:**

A structural survey should be undertaken to determine the exact state and condition of the west gable, and if the vertical crack poses a threat to its immediate stability.

### *South Wall, North Wall*

These walls retain the same characteristics as recorded during the survey in the 1990's.

## **15.4 The 19<sup>th</sup> Century Church (Plate 1)**

Twelve modern formalised graves were recorded within the interior of the church.

Two unhewn gravemarkers were also recorded.

All the walls survive to full height.

### *Doorway (Plate 18)*

The entrance is a simple rectangular doorway with recessed arch over, situated towards the western extent of the northern wall.

The arch is in a relatively good condition but slight repair is needed in the uppermost angle of the lintel in the side wall.

## **15.5 Recommendation:**

The uppermost angle of the lintel in the side wall of the doorway should be repaired.

### *Interior Northern wall*

The northern wall is lit by two pointed arch windows and a doorway.

Two vertical seams are identifiable on the interior, creating a three-panel effect on the northern wall.

The easternmost window displays signs of modification.

### *Exterior Northern Wall*

The wall is rendered with a locally derived beach pebble dash and is in a good state of preservation.

Beneath the central window, a stoop recess with a rectangular lintel and rounded arch over was recorded. This may have functioned as a holy water font/stoop.

### *Interior Southern wall (Plate 19)*

The southern wall is lit by two pointed arch windows. The lower courses of this wall were originally part of the northern wall of the Medieval church. The Iveragh Peninsula Survey



(1996, 360) states “*The upper courses and midsection of the N wall were rebuilt when the adjoining chapel (meaning the 19<sup>th</sup> century church) was constructed...*”

The southwestern corner of the wall is in poor condition with a vertical crack extending from present ground surface for the full height of the wall.

Another vertical crack can be seen extending from the centre of the pointed window ope for the remainder of the wall height.

## **15.6 Recommendation:**

A structural survey should be undertaken to determine the exact state and condition of the southern wall, and if the vertical cracks poses a threat to the immediate stability of the wall and windows.

### *Southern Wall Exterior*

The exterior of the southern wall forms the northern wall of the Medieval church (Plate 20). The northern wall of the latter was reconstructed during the construction of the later church in the 19<sup>th</sup> century.

### *Interior Western Gable*

The western gable is lit by a single recessed window ope.

The plaster render is cracked and missing in places.

A blue-grey-white wash is discernible on the render.

The remains of a bellcote survive to its full extent above the window ope.

### *Exterior Western Gable (Plate 17)*

The render survives in full except for the area above the window ope where the sandstone voussoirs have been exposed.

### *Interior Eastern Gable*

The eastern gable is lit by a single window ope.

The plaster render is cracked and missing in places.

A blue-grey-white wash is discernible on the render.

### *Exterior Eastern Gable (Plate 1)*

The wall is rendered with a locally derived beach pebble dash and is in a good state of preservation.

## 16 Summary of recommendations for future management/conservation at The Glen Church & Graveyard

---

- The upper 0.6m of the western extent of the southern boundary wall needs to be reduced and relaid.
- A sheep wire fence should be constructed around the outer wall to prevent animals from rubbing off or climbing onto it.
- A portion of the adjacent fields should be obtained to provide parking and a turning area for visitors to the graveyard.
- The partially damaged footstile should be repaired and made good.
- The render on the O' Connell tomb should be repaired sensitive to its original construction.
- It is most likely that local information will be able to furnish the names for the unnamed tombs and this information should be recorded.
- Construction of new tombs should not be allowed and others requiring repair should be undertaken using best practice. An information booklet should be provided on this.
- The grass and bramble overgrowth on all unnamed tombs should be cut back and removed using suitable equipment, under archaeological supervision.
- The structure of the tombs can then be made good, with render being replaced on the rendered tombs sensitive to their original construction and the courses of drystone tombs relaid where necessary. This work may need Ministerial Consent.
- The upper tier of tomb ref. no. 300 is inwardly inclined and needs to be supported to prevent its total collapse.
- The grass around the unnamed gravemarkers should be removed/reduced by hand under archaeological guidance and supervision to fully expose the full extent of the burial markers. This would aid navigation through the graveyard. This work may require Ministerial Consent.
- The grass surrounding the grave plot adjacent to the exterior northeastern corner of the 19<sup>th</sup> century church should be removed/reduced by hand under archaeological guidance and supervision. The grave can then be sealed and protected with large stone slabs. This work may require Ministerial Consent.
- The doorway arch of the medieval church, on its exterior and interior, is in need of urgent care and attention to prevent its collapse.
- The interior and exterior of the window in the Eastern gable are in need of urgent repair to prevent its total collapse.
- A structural survey of the medieval church should be undertaken to determine the exact

state and condition of the west and east gables.

- The building has been thoroughly surveyed but the upper levels of the walls were not accessible. Consequently, it is recommended that the vegetation cover be removed under archaeological supervision and the exposed fabric recorded. Samples of *in situ* fabric, stone, mortars, renders etc should be recorded and removed. Where possible and in principle, all original fabric should be re-used or similar substitutes sourced and matched.
- The ruined Medieval church should be preserved and protected. The building should be securely fenced off during construction works in case of accidental damage.
- A structural survey of the 19<sup>th</sup> century church should be undertaken to determine the exact state and condition of the southern wall and if the vertical cracks poses a threat to the immediate stability of the wall and windows, as well as outlining the impacts it may have on the Medieval church.
- The uppermost angle of the lintel in the side wall of the 19<sup>th</sup> century doorway should be repaired.
- Refuse disposal facilities, which do not currently exist at the graveyard, should be provided as soon as possible.
- A water tap should also be installed.
- An information board similar to one already existing at Killury graveyard, in Lissycurrag townland near Causeway, should be established at a suitable location within the graveyard, most likely adjacent to the entrance gate on its interior.
- *The Care and Conservation of Graveyards*, a publication from The Office of Public Works (OPW) is recommended reading for future maintenance of the church and graveyard.
- The use of broad spectrum weedkillers, used for maintaining the grounds of the graveyards, is not deemed acceptable and should be discouraged.
- An informative booklet on Glen (Old) graveyard should be compiled by Kerry County Council and supplied to the relevant parish church. It should include helpful tips for parishioners on caring for the graveyard, and the individual plots, as well as giving advice about works which may need the services of a professional.
- All primary ground works should be archaeologically monitored and all features recorded and protected.
- Professional consultation and advice should be sought prior to undertaking any maintenance and conservation works at Glen graveyard.
- No conservation restoration works should be undertaken without an additional comprehensive individual report based on the results of invasive archaeological and architectural investigation specific to Glen (Old) Church and Graveyard.

### **Note on Recommendations**

**All recommendations as set out above are recommendations only based on visual site fieldwork undertaken by the writer. No invasive or other intervention work was undertaken in the course of producing this report. Ultimately, no responsibility will be accepted by the writer with regard to the undertaking of the conservation work as recommended in this report and based only on visual inspection. The ultimate decision on recommendations etc rests with Kerry County Council.**

## 17 References

---

- Burra Charter 1979. (*Charter for the Conservation of Places of Cultural Significance*). Australia.
- Condit, E (ed). 1987. *Recording the Past from Ancient Churchyards and Other Sources*. Wordwell Ltd., Dublin 2.
- Granada Convention 1985. (*Convention for the Protection of the Architectural Heritage of Europe*). Granada.
- Heritage Council, 1999. *Regulatory Environment for the Management and Repair of Historic Buildings*. Dublin
- ICOMOS, 1990. *Guide to Recording Historic Buildings*. London.
- O'Sullivan, A & Sheehan, J. 1996. *The Iveragh Peninsula*. Cork University Press, Cork.
- The Office of Public Works, 1995. *The Care and Conservation of Graveyards*. Stationary Office, Dublin.
- Royal Institute of the Architects of Ireland, 1995. *Guidelines for the Conservation of Buildings*. Dublin.
- Venice Charter 1964. (*Charter for the Conservation and Restoration of Monuments and Sites*). Venice.
- County Kerry Development Plan, Draft, 2003-2009.

## 18 Figures

---

**Figure 1: Plan of Glen (old) Church and Graveyard 2007.**



Figure 2: Extract from OS Discovery Series with Glen (old) encircled in red.



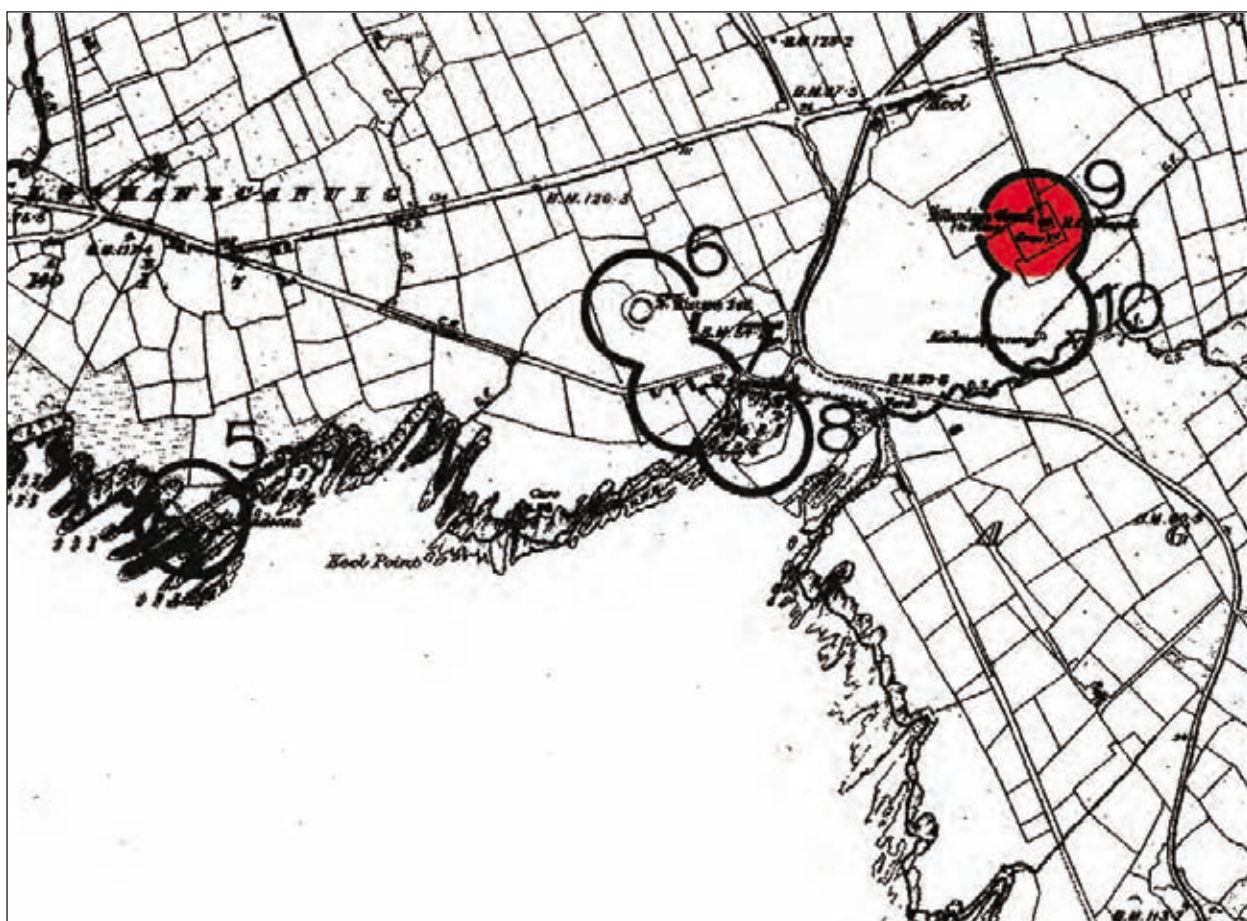


Figure 3: Extract from RMP Sheet 96 with Glen (old) highlighted in red.



Figure 4: Extract from 1st edition OS Sheet 96.

## 19 Plates

---



Plate 1: View of Glen (Old) Church and Graveyard taken from northeast



Plate 2: View of Medieval Church and boundary wall taken from southeast





Plate 3: View of entrance gate taken from north



Plate 4: View of O'Connell family tomb (ref. no. 283) showing poor state of render, taken from west





Plate 5: View of unnamed tomb (ref. no. 285) in early state of collapse taken from west



Plate 6: View of unnamed tomb (ref. no. 292) taken from northwest



**Plate 7: View of cross slab forming part of construct of unnamed tomb (ref. no. 297)**



**Plate 8: View of collapsing upper tier of unnamed tomb (ref. no. 300) taken from north**



Plate 9: View of grave slab dating to 1830 forming part of modern formal grave setting (ref. 258)



Plate 10: View of unnamed gravemarker





Plate 11: View of Ogham Stone within west gable of Medieval Church



Plate 12: Exterior view of doorway of Medieval church taken from south



Plate 13: Interior view of doorway of  
Medieval church taken from north



Plate 14: Interior view of east gable Medieval church taken from west





Plate 15: Exterior view of east gable of Medieval Church taken from northeast



Plate 16: Interior view of west gable taken from east



Plate 17: Exterior view of west gables of Medieval and 19th century churches taken from west



Plate 18: Exterior view of doorway of 19th century church taken from northwest





Plate 19: View of southern wall of 19th century church. Note large vertical crack extending upwards from easternmost window ope




Plate 20: Exterior view of southern wall of 19th century church which forms the northern wall of the Medieval church


## 20 Appendix 1 Named Tombs

Surname	foley
Tomb ID	289
Collapsed	<input type="checkbox"/>
Open	<input type="checkbox"/>
Rendered	<input checked="" type="checkbox"/>
Photo No	SS851070
Photo	

Surname	o connell
Tomb ID	283
Collapsed	<input type="checkbox"/>
Open	<input type="checkbox"/>
Rendered	<input checked="" type="checkbox"/>
Photo No	SS851064
Photo	

Surname	o donoghue
Tomb ID	302
Collapsed	<input type="checkbox"/>
Open	<input type="checkbox"/>
Rendered	<input checked="" type="checkbox"/>
Photo No	SS851084
Photo	


Surname	o sullivan
Tomb ID	298
Collapsed	<input type="checkbox"/>
Open	<input type="checkbox"/>
Rendered	<input checked="" type="checkbox"/>
Photo No	SS851080
Photo	


Surname	spotswood
Tomb ID	295
Collapsed	<input type="checkbox"/>
Open	<input type="checkbox"/>
Rendered	<input checked="" type="checkbox"/>
Photo No	SS851077
Photo	


Surname	trant
Tomb ID	299
Collapsed	<input type="checkbox"/>
Open	<input type="checkbox"/>
Rendered	<input checked="" type="checkbox"/>
Photo No	SS851081
Photo	




## 21 Appendix 2 Unnamed Tombs


<b>Tomb ID</b>	284
<b>Collapsed</b>	<input type="checkbox"/>
<b>Open</b>	<input type="checkbox"/>
<b>Rendered</b>	<input type="checkbox"/>
<b>Notes</b>	
<b>Photo No</b>	101-1065
<b>Photo</b>	

<b>Tomb ID</b>	285
<b>Collapsed</b>	<input type="checkbox"/>
<b>Open</b>	<input type="checkbox"/>
<b>Rendered</b>	<input type="checkbox"/>
<b>Notes</b>	
<b>Photo No</b>	101-1066
<b>Photo</b>	

<b>Tomb ID</b>	286
<b>Collapsed</b>	<input type="checkbox"/>
<b>Open</b>	<input type="checkbox"/>
<b>Rendered</b>	<input type="checkbox"/>
<b>Notes</b>	
<b>Photo No</b>	101-1067
<b>Photo</b>	

<b>Tomb ID</b>	287
<b>Collapsed</b>	<input checked="" type="checkbox"/>
<b>Open</b>	<input type="checkbox"/>
<b>Rendered</b>	<input type="checkbox"/>
<b>Notes</b>	overgrown
<b>Photo No</b>	101-1068
<b>Photo</b>	


<b>Tomb ID</b>	288
<b>Collapsed</b>	<input checked="" type="checkbox"/>
<b>Open</b>	<input type="checkbox"/>
<b>Rendered</b>	<input type="checkbox"/>
<b>Notes</b>	
<b>Photo No</b>	101-1069
<b>Photo</b>	


<b>Tomb ID</b>	290
<b>Collapsed</b>	<input type="checkbox"/>
<b>Open</b>	<input type="checkbox"/>
<b>Rendered</b>	<input type="checkbox"/>
<b>Notes</b>	
<b>Photo No</b>	101-1072
<b>Photo</b>	


<b>Tomb ID</b>	291
<b>Collapsed</b>	<input type="checkbox"/>
<b>Open</b>	<input type="checkbox"/>
<b>Rendered</b>	<input type="checkbox"/>
<b>Notes</b>	
<b>Photo No</b>	101-1071
<b>Photo</b>	


<b>Tomb ID</b>	292
<b>Collapsed</b>	<input type="checkbox"/>
<b>Open</b>	<input type="checkbox"/>
<b>Rendered</b>	<input type="checkbox"/>
<b>Notes</b>	
<b>Photo No</b>	101-1074
<b>Photo</b>	





Tomb ID	293
Collapsed	<input type="checkbox"/>
Open	<input type="checkbox"/>
Rendered	<input type="checkbox"/>
Notes	
Photo No	101-1075
Photo	


Tomb ID	294
Collapsed	<input type="checkbox"/>
Open	<input type="checkbox"/>
Rendered	<input type="checkbox"/>
Notes	
Photo No	101-1076
Photo	


Tomb ID	296
Collapsed	<input type="checkbox"/>
Open	<input type="checkbox"/>
Rendered	<input type="checkbox"/>
Notes	slightly overgrown
Photo No	101-1078
Photo	

Tomb ID	297
Collapsed	<input type="checkbox"/>
Open	<input type="checkbox"/>
Rendered	<input type="checkbox"/>
Notes	
Photo No	101-1079
Photo	


Tomb ID	300
Collapsed	<input type="checkbox"/>
Open	<input type="checkbox"/>
Rendered	<input type="checkbox"/>
Notes	
Photo No	101-1082
Photo	

Tomb ID	301
Collapsed	<input type="checkbox"/>
Open	<input type="checkbox"/>
Rendered	<input checked="" type="checkbox"/>
Notes	
Photo No	101-1083
Photo	

Tomb ID	1001
Collapsed	<input type="checkbox"/>
Open	<input type="checkbox"/>
Rendered	<input type="checkbox"/>
Notes	
Photo No	100-5559
Photo	

Tomb ID	1002
Collapsed	<input type="checkbox"/>
Open	<input type="checkbox"/>
Rendered	<input type="checkbox"/>
Notes	
Photo No	100-5559
Photo	


## 22 Appendix 3 Inscribed Headstones


Surname	barry
Grave No	259
Photo No	SS851052
Photo	


Surname	brennan
Grave No	73
Photo No	SS850959
Photo	


Surname	brennan
Grave No	267
Photo No	SS851056
Photo	

Surname	brennan
Grave No	195
Photo No	SS851023
Photo	


Surname	casey
Grave No	234
Photo No	SS851041
Photo	


Surname	casey
Grave No	111
Photo No	SS850978
Photo	


Surname	casey
Grave No	155
Photo No	SS851004
Photo	

Surname	casey
Grave No	241
Photo No	SS851045
Photo	

Surname	connell
Grave No	177
Photo No	SS851015
Photo	


Surname	connell
Grave No	89
Photo No	SS850966
Photo	

Surname	connor
Grave No	279
Photo No	SS851062
Photo	


Surname	connor
Grave No	182
Photo No	SS851017
Photo	




Surname	curran
Grave No	19
Photo No	SS850929
Photo	

Surname	curran
Grave No	269
Photo No	SS851057
Photo	


Surname	curran
Grave No	189
Photo No	SS851020
Photo	

Surname	daly
Grave No	215
Photo No	SS851032
Photo	

Surname	devane
Grave No	40
Photo No	SS850942
Photo	

Surname	devane
Grave No	137
Photo No	SS850996
Photo	

Surname	devane
Grave No	190
Photo No	SS851021
Photo	

Surname	devane
Grave No	127
Photo No	SS850987
Photo	

Surname	divane
Grave No	128
Photo No	SS850988
Photo	

Surname	driscoll
Grave No	148
Photo No	SS851000
Photo	

Surname	foley
Grave No	146
Photo No	SS850999
Photo	


Surname	goggin
Grave No	243
Photo No	SS851046
Photo	


Surname	goggin
Grave No	244
Photo No	SS851046
Photo	


Surname	goggin
Grave No	271
Photo No	SS851058
Photo	


Surname	goggin
Grave No	10
Photo No	SS850923
Photo	


Surname	goggin
Grave No	240
Photo No	SS851044
Photo	

Surname	golden
Grave No	169
Photo No	SS851010
Photo	


Surname	golden
Grave No	78
Photo No	SS850961
Photo	

Surname	golden
Grave No	38
Photo No	SS850941
Photo	


Surname	grandfield
Grave No	31
Photo No	SS850937
Photo	

Surname	griffin
Grave No	203
Photo No	SS851026
Photo	

Surname	hand
Grave No	123
Photo No	SS850984
Photo	


Surname	hennessy
Grave No	25
Photo No	SS850933
Photo	


Surname	higgins
Grave No	108
Photo No	SS850976
Photo	

Surname	hurley
Grave No	281
Photo No	SS851063
Photo	


Surname	Illegible
Grave No	138
Photo No	SS850994
Photo	

Surname	Illegible
Grave No	273
Photo No	SS851059
Photo	


Surname	keating
Grave No	192
Photo No	SS851022
Photo	

Surname	keating
Grave No	186
Photo No	SS851019
Photo	

Surname	kennedy
Grave No	57
Photo No	SS850950
Photo	


Surname	kennedy
Grave No	114
Photo No	SS850979
Photo	

Surname	kennedy
Grave No	17
Photo No	SS850928
Photo	


Surname	kennedy
Grave No	115
Photo No	SS850979
Photo	


Surname	king
Grave No	97
Photo No	SS850972
Photo	

Surname	leary
Grave No	124
Photo No	SS850985
Photo	


Surname	lee
Grave No	167
Photo No	SS851009
Photo	




Surname	leyne
Grave No	125
Photo No	SS850986
Photo	


Surname	lynch
Grave No	134
Photo No	SS850992
Photo	


Surname	lyne
Grave No	246
Photo No	SS851047
Photo	


Surname	mccarthy
Grave No	261
Photo No	SS851053
Photo	


Surname	mccarthy
Grave No	91
Photo No	SS850969
Photo	


Surname	mccarthy
Grave No	225
Photo No	SS851037
Photo	

Surname	mccarthy
Grave No	227
Photo No	SS851039
Photo	


Surname	mccarthy
Grave No	101
Photo No	SS850974
Photo	

Surname	mccarthy
Grave No	228
Photo No	SS851039
Photo	

Surname	mccarthy
Grave No	61
Photo No	SS850953
Photo	

Surname	mccarthy
Grave No	90
Photo No	SS850969
Photo	


Surname	mccrohan
Grave No	23
Photo No	SS850931
Photo	


Surname	mcdonnell
Grave No	64
Photo No	SS850955
Photo	


Surname	moriarty
Grave No	205
Photo No	SS851027
Photo	


Surname	murphy
Grave No	159
Photo No	SS851005
Photo	


Surname	murphy
Grave No	157
Photo No	SS851005
Photo	

Surname	murphy
Grave No	2
Photo No	SS850920
Photo	

Surname	murphy
Grave No	209
Photo No	SS851028
Photo	


Surname	o connell
Grave No	132
Photo No	SS850990
Photo	

Surname	o connell
Grave No	21
Photo No	SS850930
Photo	


Surname	o connell
Grave No	214
Photo No	SS851031
Photo	


Surname	o connell
Grave No	63
Photo No	SS850954
Photo	

Surname	o connor
Grave No	121
Photo No	SS850983
Photo	


Surname	o connor
Grave No	236
Photo No	SS851042
Photo	



Surname	o connor
Grave No	93
Photo No	SS850970
Photo	


Surname	o connor
Grave No	34
Photo No	SS850939
Photo	


Surname	o connor
Grave No	172
Photo No	SS851012
Photo	


Surname	o connor
Grave No	201
Photo No	SS851025
Photo	


Surname	o donoghue
Grave No	95
Photo No	SS850971
Photo	

Surname	o driscoll
Grave No	181
Photo No	SS851016
Photo	

Surname	o gonnell
Grave No	30
Photo No	SS850936
Photo	

Surname	o leary
Grave No	265
Photo No	SS851055
Photo	


Surname	o leary
Grave No	98
Photo No	SS850973
Photo	

Surname	o leary
Grave No	32
Photo No	SS850938
Photo	

Surname	o neill
Grave No	42
Photo No	SS850943
Photo	

Surname	o neill
Grave No	76
Photo No	SS850960
Photo	

Surname	o neill
Grave No	75
Photo No	SS850960
Photo	

Surname	o neill
Grave No	44
Photo No	SS850944
Photo	


Surname	o shea
Grave No	223
Photo No	SS851036
Photo	


Surname	o shea
Grave No	150
Photo No	SS851002
Photo	

Surname	o shea
Grave No	221
Photo No	SS851035
Photo	

Surname	o sullivan
Grave No	211
Photo No	SS851030
Photo	


Surname	o sullivan
Grave No	256
Photo No	SS851050
Photo	


Surname	o sullivan
Grave No	258
Photo No	SS851051
Photo	

Surname	o sullivan
Grave No	72
Photo No	SS850958
Photo	


Surname	o sullivan
Grave No	69
Photo No	SS850957
Photo	

Surname	o sullivan
Grave No	255
Photo No	SS851050
Photo	


Surname	o sullivan
Grave No	51
Photo No	SS850947
Photo	

Surname	o sullivan
Grave No	68
Photo No	SS850956
Photo	


Surname	o sullivan
Grave No	248
Photo No	SS851048
Photo	


Surname	o sullivan
Grave No	165
Photo No	SS851008
Photo	

Surname	o sullivan
Grave No	53
Photo No	SS850948
Photo	

Surname	o sullivan
Grave No	55
Photo No	SS850949
Photo	


Surname	o sullivan
Grave No	14
Photo No	SS850925
Photo	

Surname	o sullivan
Grave No	59
Photo No	SS850952
Photo	

Surname	o sullivan
Grave No	11
Photo No	SS850924
Photo	


Surname	o sullivan
Grave No	164
Photo No	SS851008
Photo	


Surname	o sullivan
Grave No	232
Photo No	SS851040
Photo	


Surname	reardon
Grave No	175
Photo No	SS851014
Photo	

Surname	riordan
Grave No	86
Photo No	SS850965
Photo	



Surname	riordan
Grave No	26
Photo No	SS850934
Photo	


Surname	riordan
Grave No	153
Photo No	SS851003
Photo	


Surname	roche
Grave No	80
Photo No	SS850962
Photo	

Surname	shea
Grave No	275
Photo No	SS851060
Photo	


Surname	shea
Grave No	218
Photo No	SS851034
Photo	

Surname	shea
Grave No	160
Photo No	SS851006
Photo	

Surname	shea
Grave No	117
Photo No	SS850981
Photo	

Surname	shea
Grave No	238
Photo No	SS851043
Photo	


Surname	shea
Grave No	173
Photo No	SS851013
Photo	

Surname	smith
Grave No	162
Photo No	SS851007
Photo	


Surname	smith
Grave No	144
Photo No	SS850998
Photo	


Surname	smith
Grave No	143
Photo No	SS850997
Photo	

Surname	sugrue
Grave No	198
Photo No	SS851024
Photo	


Surname	sugrue
Grave No	197
Photo No	SS851024
Photo	

Surname	sugrue
Grave No	217
Photo No	SS851033
Photo	

Surname	sugrue
Grave No	102
Photo No	SS850975
Photo	


Surname	sugrue
Grave No	130
Photo No	SS850989
Photo	

Surname	sugrue
Grave No	136
Photo No	SS850993
Photo	

Surname	sullivan
Grave No	142
Photo No	SS850995
Photo	

Surname	sullivan
Grave No	106
Photo No	SS850976
Photo	


Surname	sullivan
Grave No	24
Photo No	SS850932
Photo	


Surname	sullivan
Grave No	46
Photo No	SS850946
Photo	

Surname	sullivan
Grave No	27
Photo No	SS850935
Photo	


Surname	sullivan
Grave No	107
Photo No	SS850976
Photo	

Surname	sullivan
Grave No	140
Photo No	SS850995
Photo	


Surname	sullivan
Grave No	49
Photo No	SS850945
Photo	


Surname	sullivan
Grave No	48
Photo No	SS850945
Photo	

Surname	sullivan
Grave No	171
Photo No	SS851011
Photo	

Surname	trant
Grave No	184
Photo No	SS851018
Photo	


Surname	walsh
Grave No	263
Photo No	SS851054
Photo	

Surname	walsh
Grave No	83
Photo No	SS850963
Photo	

Surname	walsh
Grave No	16
Photo No	SS850927
Photo	

Surname	walsh
Grave No	277
Photo No	SS851061
Photo	

Surname	walsh
Grave No	7
Photo No	SS850922
Photo	

Surname	walsh
Grave No	6
Photo No	SS850922
Photo	

Surname	williams
Grave No	207
Photo No	SS851029
Photo	

## 23 Appendix 4 Unnamed Headstones and Gravemarkers

Grave No.	Notes	Photo No.
1		101-0918
5	wooden cross	101-0921
15		101-0926
36		101-0940
58		101-0951
82		101-0968
85		101-0964
105		101-0976 - P+S
116		101-0980
120	steel cross	101-0982
133	notched	101-0991
152		101-1001
226	notched	101-1038
250		101-1049 a
251		101-1049 b
303	grave marker	
304	grave marker	
305	grave marker	
306	grave marker	
307	grave marker notched	
308	grave marker	
309	grave marker	
310	grave marker	
311	grave marker	
312	grave marker	
313	grave marker	
314	grave marker	
315	grave marker	
316	grave marker	
317	grave marker	
318	grave marker	
319	grave marker	
320	grave marker	
321	grave marker	

Grave No.	Notes	Photo No.
322	grave marker	
323	grave marker	
324	grave marker	
325	grave marker	
326	grave marker	
327	grave marker	
328	grave marker	
329	grave marker	
330	grave marker	
331	grave marker	
332	grave marker	
333	grave marker	
334	grave marker	
335	grave marker	
336	grave marker	
337	grave marker	
338	grave marker	
339	grave marker	
340	grave marker	
341	grave marker	
342	grave marker	
343	grave marker	
344	grave marker	
345	grave marker	
346	grave marker	
347	grave marker	
348	double notched	101-1085
349	grave marker	
350	grave marker	
351	grave marker	
352	grave marker	
353	grave marker notched	101-1086
354	grave marker	
355	grave marker	



Grave No.	Notes	Photo No.
356	grave marker	
357	grave marker	
358	grave marker	
359	grave marker	
360	grave marker	
361	grave marker	
362	grave marker	
363	grave marker	
364	grave marker	
365	grave marker	
366	grave marker	
367	grave marker	
368	grave marker	
369	grave marker	
370	grave marker	
371	grave marker	
372	grave marker	
373	grave marker	
374	grave marker	
375	grave marker	
376	grave marker	
377	grave marker	
378	grave marker	
379	grave marker	
380	grave marker	
381	grave marker	
382	grave marker	
383	grave marker	
384	grave marker	
385	grave marker	
386	grave marker	
387	grave marker	
388	grave marker	
389	grave marker	

Grave No.	Notes	Photo No.
390	grave marker	
391	grave marker	
392	grave marker	
393	grave marker	
394	grave marker	
395	grave marker	
396	grave marker	
397	grave marker	
398	grave marker	
399	grave marker	
400	grave marker	
401	grave marker	
402	grave marker	
403	grave marker	
404	grave marker	
405	grave marker	
406	grave marker	
407	grave marker	
408	grave marker	
409	grave marker	
410	grave marker	
411	grave marker	
412	grave marker	
413	grave marker	
414	grave marker	
415	grave marker	
416	grave marker	
417	grave marker	
418	grave marker	
419	grave marker	
420	grave marker	
421	grave marker	
422	grave marker	
423	grave marker	

Grave No.	Notes	Photo No.
424	grave marker	
425	grave marker	
426	grave marker	
427	grave marker	
428	grave marker	
429	grave marker	
430	grave marker	
431	grave marker	
432	grave marker	
433	grave marker	
434	grave marker	
435	grave marker	
436	grave marker	
437	grave marker	
438	grave marker	
439	grave marker	
440	grave marker	
441	grave marker	
442	grave marker	
443	grave marker	
444	grave marker	
445	grave marker	
446	grave marker	
447	grave marker	
448	grave marker	
449	grave marker notched	101-1087
450	grave marker	
451	grave marker	
452	grave marker	
453	grave marker	
454	grave marker	
455	grave marker	
456	grave marker	
457	grave marker	

Grave No.	Notes	Photo No.
458	grave marker	
459	grave marker	
460	grave marker	
461	grave marker	
462	grave marker	
463	grave marker	
464	grave marker	
465	grave marker	
466	grave marker	
467	grave marker notched	101-1088
468	grave marker	
469	grave marker	
470	grave marker	
471	grave marker	
472	grave marker	
473	grave marker	
474	grave marker	
475	grave marker	
476	grave marker	
477	grave marker	
478	grave marker	
479	grave marker	
480	grave marker	
481	grave marker	
482	grave marker	
483	grave marker	
484	grave marker	
485	grave marker	
486	grave marker	
487	grave marker	
488	grave marker	
489	grave marker	
490	grave marker	
491	grave marker	



Grave No.	Notes	Photo No.
492	grave marker	
493	grave marker	
494	grave marker	
495	grave marker	
496	grave marker	
497	grave marker	
498	grave marker	
499	grave marker	
500	grave marker	
501	grave marker	
502	grave marker	
503	grave marker	
504	grave marker	
505	grave marker	
506	grave marker	
507	grave marker	
508	grave marker	
509	grave marker	
510	grave marker	
511	grave marker	
512	grave marker	
513	grave marker	
514	grave marker	
515	grave marker	
516	grave marker	
517	grave marker	
518	grave marker	
519	grave marker	
520	grave marker	
521	grave marker	
522	grave marker	
523	grave marker	
524	grave marker	
525	grave marker	

Grave No.	Notes	Photo No.
526	grave marker	
527	grave marker	
528	grave marker	
529	grave marker	
530	grave marker	
531	grave marker	
532	grave marker	
533	grave marker	
534	grave marker	
535	grave marker	
536	grave marker	
537	grave marker notched	101-1091
538	grave marker	
539	grave marker	
540	grave marker	
541	grave marker	
542	grave marker	
543	grave marker	
544	grave marker	
545	grave marker	
546	grave marker	
547	grave marker	
548	grave marker	
549	grave marker	
550	grave marker	
551	grave marker	
552	grave marker	
553	grave marker	
554	grave marker	
555	grave marker	
556	grave marker	
557	grave marker	
558	grave marker	
559	grave marker	

Grave No.	Notes	Photo No.
560	grave marker	
561	grave marker	
562	grave marker	
563	grave marker	
564	grave marker	
565	grave marker	
566	grave marker	
567	grave marker	
568	grave marker	
569	grave marker	
570	grave marker	
571	grave marker	
572	grave marker	
573	grave marker	
574	grave marker	
575	grave marker	
576	grave marker	
577	grave marker	
578	grave marker	
579	grave marker	
580	grave marker	
581	grave marker	
582	grave marker	
583	grave marker	
584	grave marker	
585	grave marker	
586	grave marker	
587	grave marker	
588	grave marker	
589	grave marker	
590	grave marker	
591	grave marker	
592	grave marker	
593	grave marker	

Grave No.	Notes	Photo No.
594	grave marker	
595	grave marker	
596	grave marker	
597	grave marker	
598	grave marker	
599	grave marker	
600	grave marker	
601	grave marker	
602	grave marker	
603	grave marker	
604	grave marker	
605	grave marker	
606	grave marker	
607	grave marker	
608	grave marker	
609	grave marker	
610	grave marker	
611	grave marker	
612	grave marker	
613	grave marker	
614	grave marker	
615	grave marker	
616	grave marker	
617	grave marker	
618	grave marker	
619	grave marker	
620	grave marker	
621	grave marker	
622	grave marker	
623	grave marker	
624	grave marker	
625	grave marker	
626	grave marker	
627	grave marker	



Grave No.	Notes	Photo No.
628	grave marker	
629	grave marker	
630	grave marker	
631	grave marker	
632	grave marker	
633	grave marker	
634	grave marker	
635	grave marker	
636	grave marker	
637	grave marker	
638	grave marker	
639	grave marker	
640	grave marker	
641	grave marker	
642	grave marker	
643	grave marker	
644	grave marker	
645	grave marker	
646	grave marker	
647	grave marker	
648	grave marker	
649	grave marker	
650	grave marker	
651	grave marker	
652	grave marker	
653	grave marker	
654	grave marker	
655	grave marker	
656	grave marker	
657	grave marker	
658	grave marker	
659	grave marker	
660	grave marker	
661	grave marker	

Grave No.	Notes	Photo No.
662	grave marker	
663	grave marker	
664	grave marker	
665	grave marker	
666	grave marker	
667	grave marker	
668	grave marker	
669	grave marker	
670	grave marker	
671	grave marker	
672	grave marker	
673	grave marker	
674	grave marker	
675	grave marker	
676	grave marker	
677	grave marker	
678	grave marker	
679	grave marker	
680	grave marker	
681	grave marker	
682	grave marker	
683	grave marker	
684	grave marker	
685	grave marker	
686	grave marker	
687	grave marker	
688	grave marker	
689	grave marker	
690	grave marker	
691	grave marker	
692	grave marker	
693	grave marker	
694	grave marker	
695	grave marker	

Grave No.	Notes	Photo No.
696	grave marker	
697	grave marker	
698	grave marker	
699	grave marker	
700	grave marker	
701	grave marker	
702	grave marker	
703	grave marker	
704	grave marker	
705	grave marker	
706	grave marker	
707	grave marker	
708	grave marker	
709	grave marker	
710	grave marker	
711	grave marker	
712	grave marker	
713	grave marker	
714	grave marker	
715	grave marker	
716	grave marker	
717	grave marker	
718	grave marker	
719	grave marker	
720	grave marker	
721	grave marker	
722	grave marker	
723	grave marker	
724	grave marker	
725	grave marker	
726	grave marker	
727	grave marker	
728	grave marker	
729	grave marker	

Grave No.	Notes	Photo No.
730	grave marker	
731	grave marker	
732	grave marker	
733	grave marker	
734	grave marker	
735	grave marker	
736	grave marker	
737	grave marker	
738	grave marker	
739	grave marker	
740	grave marker	
741	grave marker	
742	grave marker	
743	grave marker	
744	grave marker	
745	grave marker	
746	grave marker	
747	grave marker	
748	grave marker	
749	grave marker	
750	grave marker	
751	grave marker	
752	grave marker	
753	grave marker	
754	grave marker	
755	grave marker	
756	grave marker	
757	grave marker	
758	grave marker	
759	grave marker	
760	grave marker	
761	grave marker	
762	grave marker	
763	grave marker	



Grave No.	Notes	Photo No.
764	grave marker	
765	grave marker	
766	grave marker	
767	grave marker	
768	grave marker	
769	grave marker	
770	grave marker	
771	grave marker	
772	grave marker	
773	grave marker	
774	grave marker	
775	grave marker	
776	grave marker	
777	grave marker	
778	grave marker	
779	grave marker	
780	grave marker	
781	grave marker	
782	grave marker	
783	grave marker	
784	grave marker	
785	grave marker	
786	grave marker	
787	grave marker	
789	grave marker	
790	grave marker	
791	grave marker	
792	grave marker	
793	grave marker	
794	grave marker	
795	grave marker	
796	grave marker	
797	grave marker	
798	grave marker	

Grave No.	Notes	Photo No.
799	grave marker	
800	grave marker	
801	grave marker	
802	grave marker	
803	grave marker	101-1093
804	grave marker notched	101-1094
805	grave marker notched	101-1095
806	grave marker	
807	grave marker	
808	grave marker	
809	grave marker	
810	grave marker	
811	grave marker	
812	grave marker	
813	grave marker	
814	grave marker	
815	grave marker	
816	grave marker	
817	grave marker	
818	grave marker	
819	grave marker	
820	grave marker	
821	grave marker	
822	grave marker	
823	grave marker	
824	grave marker	
825	grave marker	
826	grave marker	
827	grave marker	
828	grave marker	
829	grave marker	
830	grave marker	
831	grave marker	
832	grave marker	

Grave No.	Notes	Photo No.
833	grave marker	
834	grave marker	

## 24 Appendix 5 Cross Slabs and Footstones

ID No.	3
Notes	relating to murphy

ID No.	66
Notes	relating to mcdonnell

ID No.	67
Notes	relating to o connell

ID No.	71
Notes	relating to o sullivan

ID No.	81
Notes	Cross Slab. Associated with Tomb 297

ID No.	87
Notes	relating to riordan

ID No.	100
Notes	relating to o leary

ID No.	104
Notes	relating to sugrue

ID No.	109
Notes	relating to sullivan & higgins 101-0977

ID No.	112
Notes	relating to casey

ID No.	118
Notes	relating to shea

ID No.	129
Notes	relating to divane

ID No.	174
Notes	relating to shea

ID No.	178
Notes	relating to connell

ID No.	188
Notes	relating to keating

ID No.	194
Notes	relating to keating

ID No.	220
Notes	relating to shea

ID No.	230
Notes	relating to mccarthy

ID No.	231
Notes	relating to mccarthy

ID No.	252
Notes	relating to a

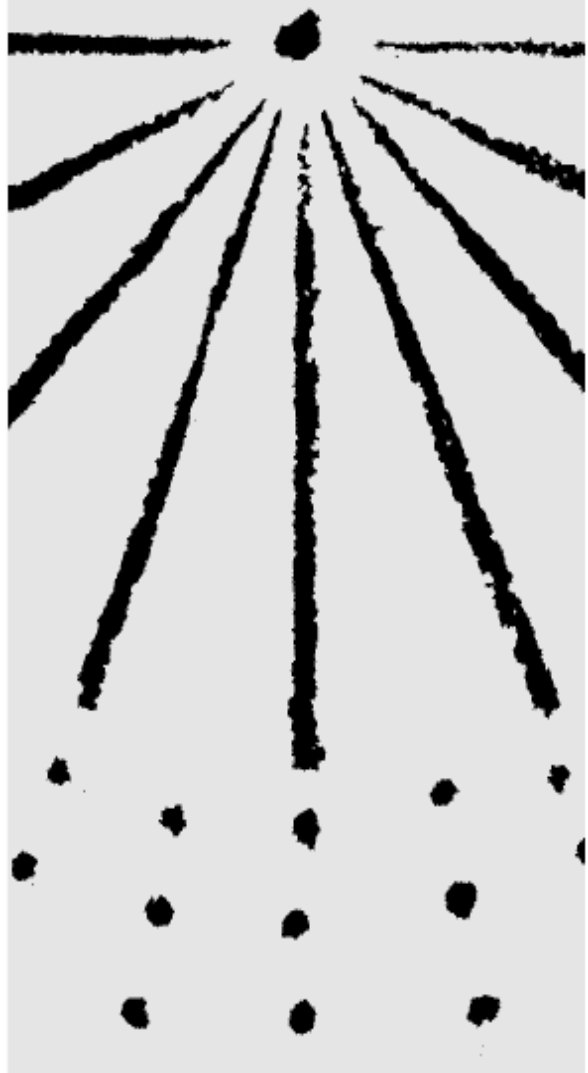
ID No.	253
Notes	relating to b



# Killemlagh Church & Graveyard, Rathkieren, Co.Kerry



eachTRA



ARCHAEOLOGICAL  
PROJECTS

## Legend

- Footstone
- Dangerous Area
- Boundary
- Boundary Collapse
- Path (formal)
- Path (informal)
- Area of Rubble
- Building
- Cross Slab
- Grave Setting
- Tomb (with name)
- Tomb (without name)
- Headstone (with name)
- Headstone (without name)

## ID Numbers

ID numbers are associated with all surveyed features. They appear alongside or inside the feature. For example:

123 456

Alternate colours are used to differentiate between different features. Each ID number corresponds to a record in the site database.

## Location Map



## General information

Surveyor: Daire Dunne  
Cartographer: Anluan Dunne  
Archaeologists: Karen Buckley & Laurence Dunne  
Surveyed on: 03/09/2007  
Survey instrument: Trimble Pro X-H GPS  
Scale: 1:200 Each grid square represents 10m<sup>2</sup>  
RMP Number: KE096-009