

Archaeological Survey,
Killury Graveyard,
Lissycurrig,
Co. Kerry.

September 2007

Client: The Heritage Office,
Kerry County Council,
County Buildings,
Ratass,
Tralee,
Co. Kerry.

RMP No.: KE015-044

Written by: Karen Buckley & Laurence Dunne

Contact details:

3, Lios na Lohart, Ballyvelly,
Tralee, Co. Kerry.
Tel.: 066 712 0706
E-mail: tralee@eachtra.ie
Web Site: www.eachtra.ie

Table of Contents

1	Introduction	1
2	Site Location and Description	2
3	Boundaries	2
4	Entrance	3
5	Pathways	3
5.1	Desire lines:	3
6	Named Tombs (Appendix 1)	3
6.1	Recommendations:	4
7	Unnamed Tombs (Appendix 2)	4
7.1	Recommendations:	4
8	Grave Slabs	4
9	Inscribed headstones (Appendix 3)	5
9.1	Recommendation:	5
10	Unnamed headstones (Appendix 4)	5
10.1	Recommendation:	5
11	Unnamed gravemarkers (Appendix 4)	5
12	Architectural Fragments (Appendix 5)	6
13	Dangerous areas of ground or collapse	6
14	Description of buildings within Killury Graveyard	6
15	Summary of recommendations for future management/conservation at Killury Graveyard	7
16	References	9
17	Figures	10
18	Plates	14

19	Appendix 1 Named Tombs	21
20	Appendix 2 Unnamed Tombs	31
21	Appendix 3 Inscribed Headstones	38
22	Appendix 4 Unnamed Headstones and Gravemarkers	50
23	Appendix 5 Architectural Fragments	51

Copyright Notice: Please note that all original information contained within this report, including all original drawings, photographs, text and all other printed matter deemed to be the writer's, remains the property of the writer and Eachtra Archaeological Projects and so may not be reproduced or used in any form without the written consent of the writer or Eachtra Archaeological Projects.

List of Figures

Figure 1: Plan of Killury Church and Graveyard 2007.	10
Figure 2: Extract from OS Discovery Series with Killury encircled in red.	11
Figure 3: Extract from RMP Sheet 15 with Killury highlighted in red.	12
Figure 4: Extract from 1st edition OS map 1842 Sheet 15.	13

List of Plates

Plate 1: View of Killury graveyard taken from northeast	14
Plate 2: View of plan of graveyard on information board immediately inside the westernmost entrance gate	14
Plate 3: View of historical background to Killury graveyard on information board immediately inside the westernmost entrance gate	15
Plate 4: View of compiled list of named and unnamed headstones and tombs on information board immediately inside the westernmost entrance gate	15
Plate 5: View of northern boundary wall taken from northeast	16
Plate 6: Exterior view of westernmost entrance gate to graveyard, taken from north	16
Plate 7: Interior view of easternmost entrance gate to graveyard, taken from south	17
Plate 8: View of earliest named tomb, dating to 1776 and recording the death of John Nolan, taken from west	17
Plate 9: View of damaged named tomb of John Lawlor, taken from northeast	18
Plate 10: View of earliest inscribed headstone dating to 1848 and recording the death of Thomas Costello, taken from east	18
Plate 11: View of mound of rubble located amongst the tombs at the eastern extent of the graveyard, taken from south	19
Plate 12: View of possible architectural fragments forming structure of unnamed tomb (ref. no. 267), taken from northwest	19
Plate 13: View of possible architectural fragment forming structure of unnamed tomb (ref. no. 283), taken from southwest	20

1 Introduction

Killury graveyard was surveyed using a Trimble Pro X-H GPS (Figure 1). The survey is linked to GPS and tied into the National Grid. The graveyard plan was produced using Adobe Illustrator. Reference numbers mentioned in the main body of the report relate to the ID point given when the survey was undertaken and these numbers are illustrated on the graveyard plan (see attached A3 drawing). A digital photographic record and surname database was also compiled to complement the cartographic survey (Appendices 1-5). Photographs of the features within the graveyard are referenced in the appendix and all photographs are provided on the attached disc.

The survey was undertaken in July 2007.

Townland:	Lissycurragh
Parish:	Killury
Barony:	Clanmaurice
Local name of graveyard:	Killury
NGR:	081220, 129970
RMP No.:	KE015-044
No. of named tombs:	56
No. of unnamed tombs:	43
No. of grave slabs:	4
No. of inscribed headstones:	135
No. of unnamed headstones:	7
No. of unnamed grave-markers:	13
No. of architectural fragments:	3
No. of cross slabs:	0

2 Site Location and Description

Killury graveyard is located in the townland of Lissycurragh, c.1km southwest of Causeway village (Figure 2, Plate 1), where it is situated on the southern side of the R551.

The graveyard is recorded in the RMP as KE015-044 'church site and graveyard' (Figure 3).

Killury graveyard is in excellent condition and is obviously very regularly maintained.

The interior of the graveyard slopes gently from north to south.

There are extensive views to the south, west and east while views to the north are obscure by existing buildings.

Having been neglected for many years, a local committee undertook a tidy-up of the grounds and the resulting standard of condition has been maintained ever since completion in 2003. However, it is likely that during the clean-up many gravemarkers were removed from their *in situ* position having been mistaken for loose rubble stones.

The graveyard, as a result, appears to have many plots still available and several graves are no longer identifiable.

A tri-partite information board displays the historical background to the church and graveyard, along with a detailed plan and corresponding names database of all graves and tombs in the graveyard is situated to the immediate east of the westernmost entrance gate (Plates 2-4). This work was undertaken voluntarily and provides an excellent example of what should be erected at all graveyards.

There are no trees growing within the graveyard but several fuchsia bushes have been planted around the pathway.

There is room for expansion of the graveyard to its west and south, in the adjoining pasture fields.

The R551 widens considerably immediately west of the graveyard and there is a large lay-by for parking.

3 Boundaries

The graveyard is bounded by a limestone wall which is well pointed with cement (Plate 5).

Cow and calf coping exists on all sides of the boundary wall.

The boundary averages 1.4m in height and 0.4m in width.

4 Entrance

There are two entrance gates to the graveyard and both are located in the northern boundary wall. One is located at its western extent while the other is centrally disposed.

The westernmost gate (Plate 6) comprises an adapted farm gate set between two piers pointed with cement and topped with alternate vertical coping.

The centrally disposed gate is most likely the original entrance to the graveyard.

An original 19th century iron gate is set between two capped limestone piers (Plate 7).

There is no access available for vehicular traffic at the graveyard.

5 Pathways

A perimeter gravel pathway extends from both entrance gates.

It is edged with a modern concrete scallop shaped kerbing in places.

This pathway extends around main concentrated area of the tombs as well as some graves located in the west of the graveyard (Plate 1).

The remainder of the graves are easily accessible over grass given the regular maintenance at the graveyard.

5.1 Desire lines:

The graveyard is adequately serviced by the existing formal pathways.

6 Named Tombs (Appendix 1)

Fifty-six named tombs were recorded.

The vast majority of these were in a very good state of preservation.

The earliest tomb dated to 1776 and recorded the death of John Nolan (Plate 8).

While a small number of tombs were slightly overgrown with grass and weeds, several tombs (ref. no's. 277, 279 and 341) were heavily overgrown.

A large crack is visible in the render of the tomb of John Lawlor (ref.no. 329) while the render is falling off in other places. The name plaque itself has fallen from the tomb (Plate 9).

A wild rose bush is located at the eastern end of the O' Connell tomb (ref. no. 336). It completely obscures this end of the tomb as well as its entrance.

6.1 Recommendations:

The slightly overgrown tombs mentioned above could benefit from some minor maintenance such as weeding. Care should be taken not to loosen or undermine the stones of the structure.

The render on John Lawlor's tomb (ref. no. 329) should be repaired and the name plaque restored to its original position.

The rose bush obscuring tomb no. 336 should be cut back.

7 Unnamed Tombs (Appendix 2)

Forty-three unnamed tombs were recorded.

These are extant in varying states of preservation.

Several tombs are overgrown to various degrees with some resembling rectangular grassy mounds and others partially overrun with grass and weeds (ref. no's. 257, 273, 274, 278, 296, 306, 317, 318, 339, 340 and 346).

A large crack is visible in the render on the west side of an unnamed tomb (ref. no. 303).

7.1 Recommendations:

The grass should be carefully reduced and removed from the overgrown tombs and the tombs repaired sensitive to its original construction.

The render on tomb ref. no. 303 should also be made good.

Construction of new tombs should not be allowed and others requiring repair should be undertaken using best practice. An information booklet should be provided on this.

8 Grave Slabs

Four unnamed grave slabs were recorded (ref. no. 233, 235, 236 and 337).

9 Inscribed headstones (Appendix 3)

135 inscribed headstones were recorded.

The majority of the graves were modern and formalised with kerb settings.

The earliest recorded date was 1848 when Thomas Costello (ref. no. 219) was interred in the graveyard (Plate 10).

The majority of the named headstones are all in a good state of preservation.

One headstone (ref. no. 177) has slightly collapsed into the grave and needs to be supported at its base to prevent it from falling over.

9.1 Recommendation:

Headstone no. 177 should be reinforced at its base to prevent it falling over.

10 Unnamed headstones (Appendix 4)

Seven unnamed headstones were recorded.

The unnamed graves are composed of 19th century and modern headstones from which the engraving has eroded.

One headstone (ref. no.184) has sunken into the grave-plot and needs to be reinforced at its base.

10.1 Recommendation:

Headstone no.184 needs to be reinforced at its base to prevent it from falling over.

11 Unnamed gravemarkers (Appendix 4)

Thirteen unnamed, unhewn gravemarkers were recorded.

Given the apparent space available for burials today, it is likely that there were many more unhewn gravemarkers but they may have been mistaken as rubble during the voluntary clean-up of the graveyard during the 1990's.

A large pile of rubble is situated amongst the tombs towards the east of the graveyard (Plate

11).

12 Architectural Fragments (Appendix 5)

Two possible architectural fragments (Plate 9) were identified as part of the construct of a named tomb (ref. no.267).

Another possible architectural fragment was identified on unnamed tomb (ref. no. 283).

The large limestone stone is roughly wedge-shaped and has two regular, linear sides with one curving, rounded side (Plate 12).

It is possible that these stones were originally part of the church which is no longer extant at the graveyard.

13 Dangerous areas of ground or collapse

There are no dangerous areas of ground or collapse at Killury graveyard.

14 Description of buildings within Killury Graveyard

There are no extant above ground remains of the church at Killury.

An examination of the 1st edition OS map 1842 shows the church aligned northwest-southeast with a small porch entrance area at its northwestern end (Figure 4).

The church was in ruins by the 1890's and the approximate location of the church has been mapped by the local committee and is displayed on their information board inside the entrance gate (Plate 13).

The location of the church was measured carefully from the 1st edition of the Ordnance Survey map and overlaid on the site layout plan for the graveyard.

The church is shown in the north of the graveyard, to the southeast of the centrally disposed entrance gate.

The site of the church is now occupied by a number of tombs.

15 Summary of recommendations for future management/conservation at Killury Graveyard

- The slightly overgrown named tombs (ref. no. 277, 279 and 341) could benefit from some minor maintenance such as weeding. Care should be taken not to loosen or undermine the stones of the structure. The tombs can then be repaired and repointed sensitive to its original construction.
- The render on John Lawlor's tomb (ref. no. 329) should be repaired and the name plaque restored to its original position.
- The rose bush obscuring tomb (ref. no. 336) should be cut back.
- The grass should be carefully reduced and removed from the overgrown unnamed tombs (ref. no's. 257, 273, 274, 278, 296, 306, 317, 318, 339, 340 and 346) and the tombs repaired sensitive to its original construction.
- The render on unnamed tomb ref. no. 303 should also be made good.
- Construction of new tombs should not be allowed and others requiring repair should be undertaken using best practice. An information booklet should be provided on this.
- Headstone (ref. no. 177) should be reinforced at its base to prevent it falling over.
- Headstone (ref. no. 184) needs to be reinforced at its base to prevent it from falling over.
- The use of broad spectrum weedkillers, used for maintaining the grounds of the graveyards, is not deemed acceptable and should be discouraged.
- Refuse disposal facilities, which do not currently exist at the graveyard, should be provided as soon as possible.
- *The Care and Conservation of Graveyards*, a publication from The Office of Public Works (OPW) is recommended reading for future maintenance of the church and graveyard.
- An informative booklet on Killury graveyard should be compiled by Kerry County Council and supplied to the relevant parish church. It should include helpful tips for parishioners on caring for the graveyard, and the individual plots, as well as giving advice about works which may need the services of a professional.

- All primary ground works should be archaeologically monitored and all features recorded and protected.
- Professional consultation and advice should be sought prior to undertaking any maintenance and conservation works at Killury graveyard.
- No conservation restoration works should be undertaken without an additional comprehensive individual report based on the results of invasive archaeological and architectural investigation specific to Killury Graveyard.

Note on Recommendations

All recommendations as set out above are recommendations only based on visual site fieldwork undertaken by the writer. No invasive or other intervention work was undertaken in the course of producing this report. Ultimately, no responsibility will be accepted by the writer with regard to the undertaking of the conservation work as recommended in this report and based only on visual inspection. The ultimate decision on recommendations etc rests with Kerry County Council.

16 References

- Burra Charter 1979. (*Charter for the Conservation of Places of Cultural Significance*). Australia.
- Condit, E (ed). 1987. *Recording the Past from Ancient Churchyards and Other Sources*. Wordwell Ltd., Dublin 2.
- Cuppige, J. et al, 1986. *Archaeological Survey of the Dingle Peninsula*, Oidhreacht Chorca Dhuibhne.
- Granada Convention 1985. (*Convention for the Protection of the Architectural Heritage of Europe*). Granada.
- Heritage Council, 1999. *Regulatory Environment for the Management and Repair of Historic Buildings*. Dublin
- ICOMOS, 1990. *Guide to Recording Historic Buildings*. London.
- The Office of Public Works, 1995. *The Care and Conservation of Graveyards*. Stationary Office, Dublin.
- Royal Institute of the Architects of Ireland, 1995. *Guidelines for the Conservation of Buildings*. Dublin.
- Toal, C. 1995. *North Kerry Archaeological Survey*. Brandon, Dingle.
- Venice Charter 1964. (*Charter for the Conservation and Restoration of Monuments and Sites*). Venice.
- County Kerry Development Plan, Draft, 2003-2009.

17 Figures

Figure1: Plan of Killury Church and Graveyard 2007.



Figure 2: Extract from OS Discovery Series with Killury encircled in red.

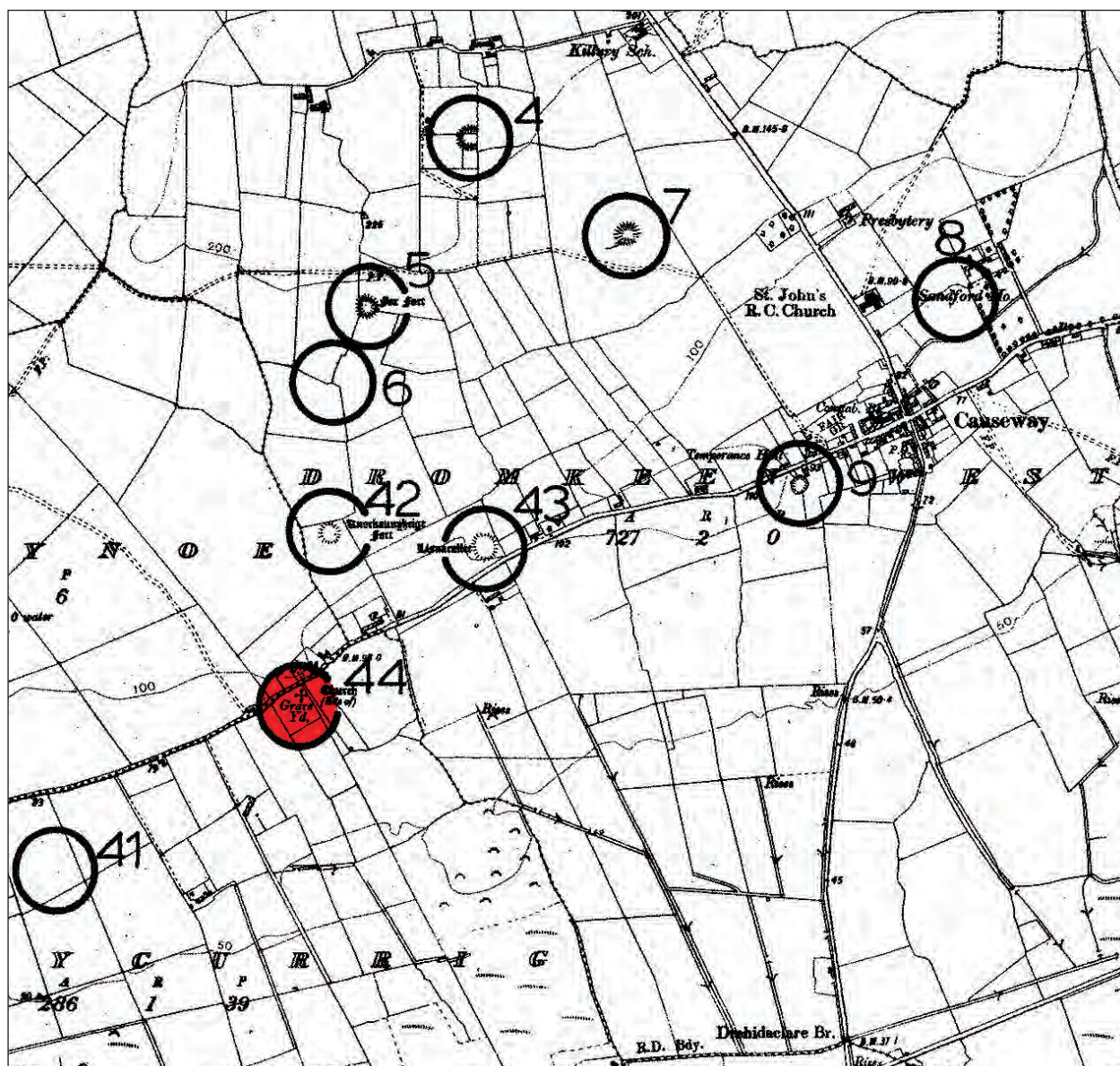


Figure 3: Extract from RMP Sheet 15 with Killury highlighted in red.

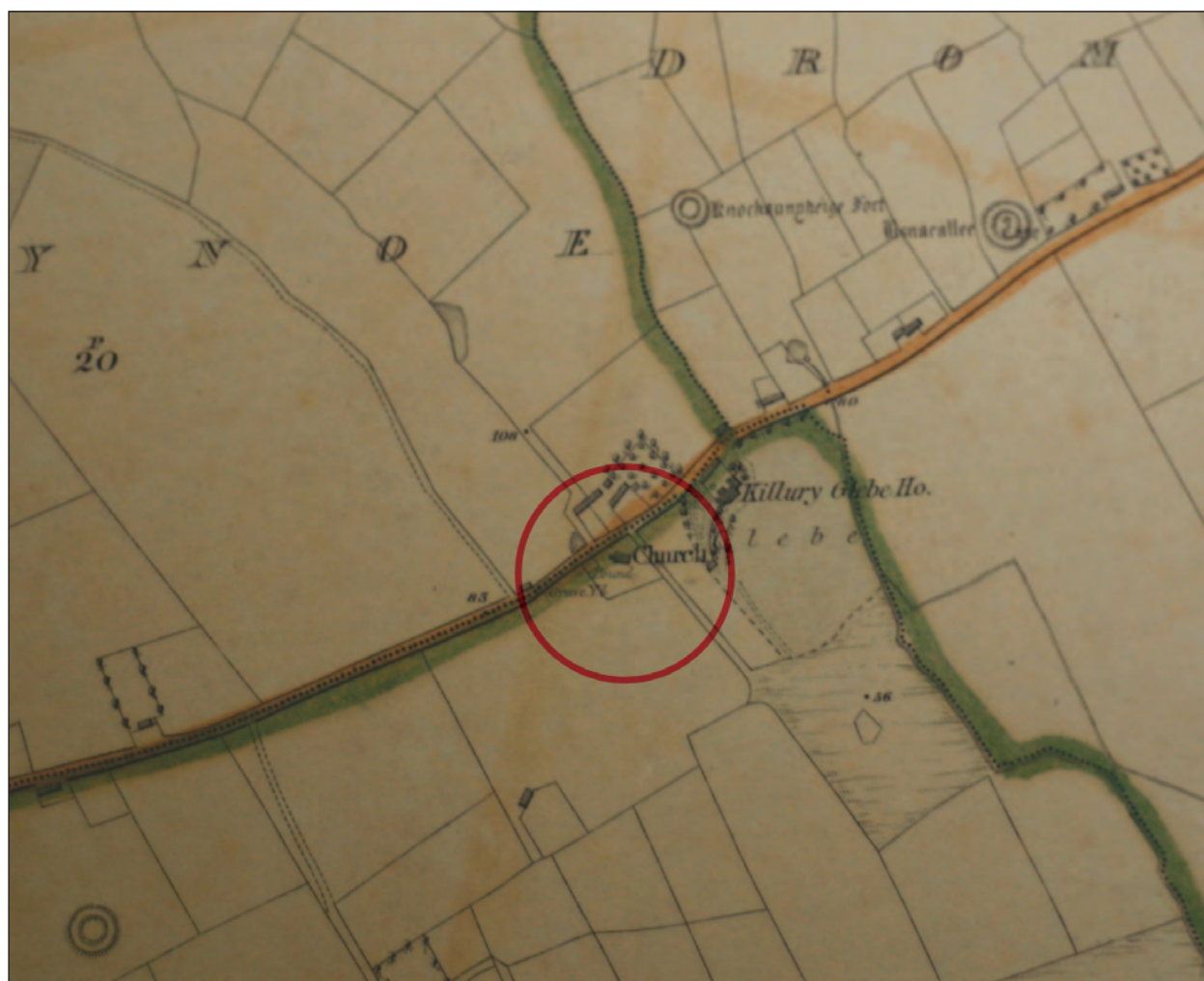


Figure 4: Extract from 1st edition OS map 1842 Sheet 15.

18 Plates



Plate 1: View of Killury graveyard taken from northeast

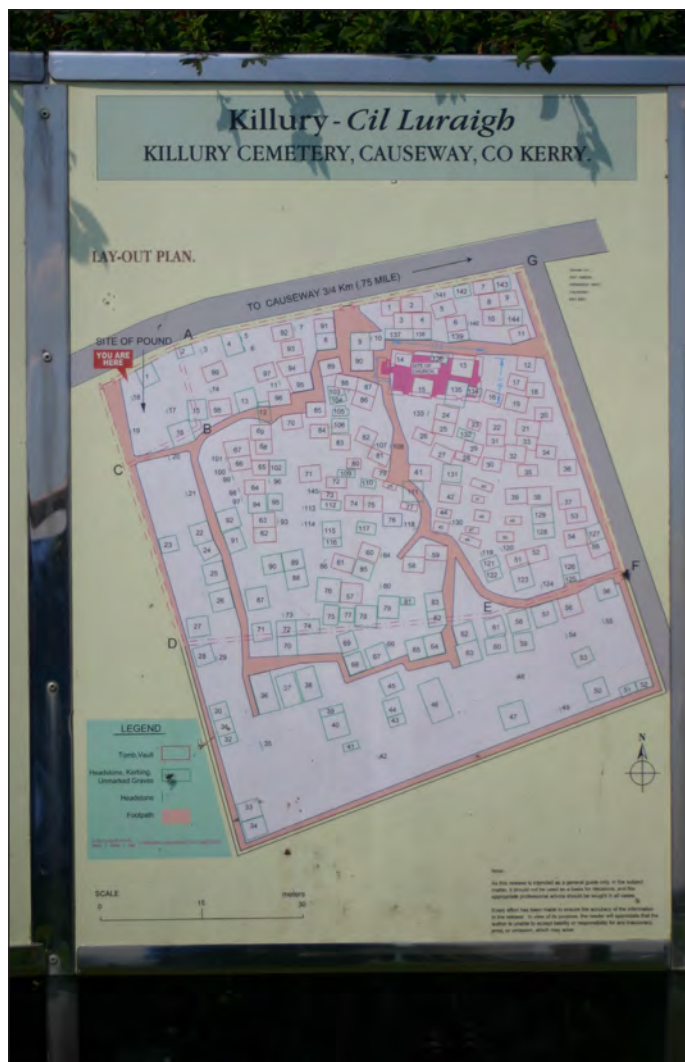


Plate 2: View of plan of graveyard on information board immediately inside the westernmost entrance gate

Plate 3: View of historical background to Killury graveyard on information board immediately inside the westernmost entrance gate

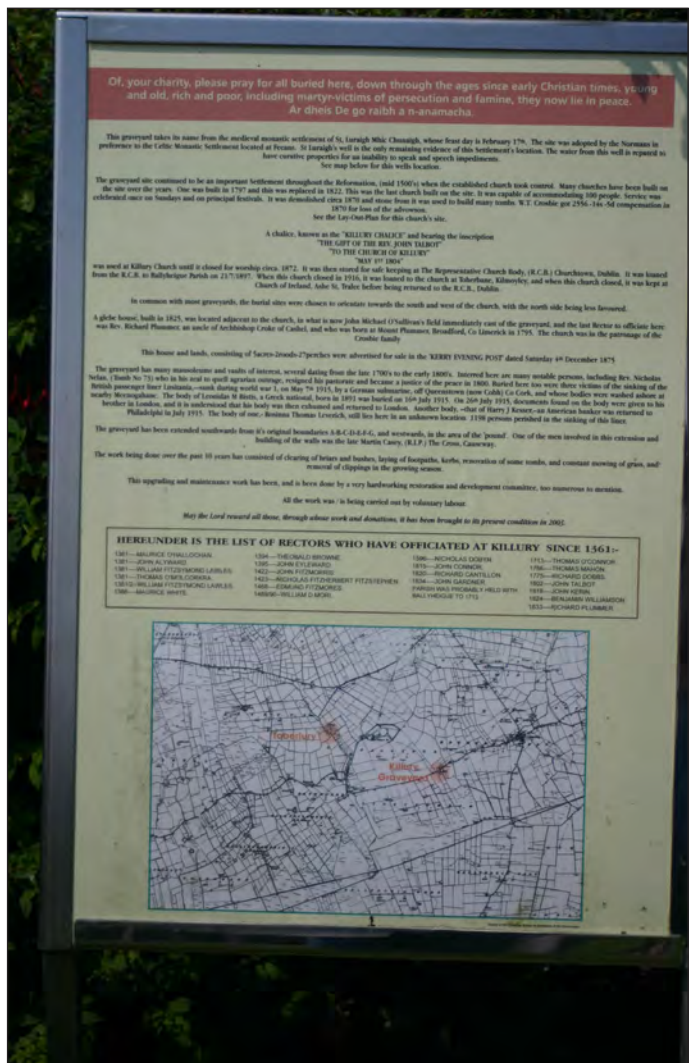


Plate 4: View of compiled list of named and unnamed headstones and tombs on information board immediately inside the westernmost entrance gate



Plate 5: View of northern boundary wall taken from northeast



Plate 6: Exterior view of westernmost entrance gate to graveyard, taken from north




Plate 7: Interior view of easternmost entrance gate to graveyard, taken from south



Plate 8: View of earliest named tomb, dating to 1776 and recording the death of John Nolan, taken from west



Plate 9: View of damaged named tomb of John Lawlor, taken from northeast



Plate 10: View of earliest inscribed headstone dating to 1848 and recording the death of Thomas Costello, taken from east



Plate 11: View of mound of rubble located amongst the tombs at the eastern extent of the graveyard, taken from south





Plate 12: View of possible architectural fragments forming structure of unnamed tomb (ref. no. 267), taken from northwest





Plate 13: View of possible architectural fragment forming structure of unnamed tomb (ref. no. 283), taken from southwest


19 Appendix 1 Named Tombs

Surname	barrett & dalton
Tomb ID	254
Photo No	5244
Photo	


Surname	barry
Tomb ID	247
Photo No	5236
Photo	


Surname	barry
Tomb ID	272
Photo No	5265
Photo	


Surname	boyle
Tomb ID	330
Photo No	5332
Photo	


Surname	boyle
Tomb ID	328
Photo No	5328 & 5329
Photo	

Surname	burke
Tomb ID	299
Photo No	5294 & 5295
Photo	


Surname	burns
Tomb ID	253
Photo No	5243
Photo	

Surname	cantillon & fenton
Tomb ID	259
Photo No	5249
Photo	


Surname	carroll & murphy
Tomb ID	250
Photo No	5239 & 5240
Photo	


Surname	casey
Tomb ID	264
Photo No	5255
Photo	


Surname	dalton
Tomb ID	277
Photo No	5272
Photo	


Surname	dee
Tomb ID	309
Photo No	5305
Photo	


Surname	diggin
Tomb ID	271
Photo No	5264
Photo	

Surname	dillane
Tomb ID	262
Photo No	5253
Photo	


Surname	dowling
Tomb ID	252
Photo No	5242
Photo	


Surname	duling
Tomb ID	276
Photo No	5270 & 5271
Photo	


Surname	flahive
Tomb ID	331
Photo No	5333
Photo	


Surname	gaynor - this plaque is on side of the o connor tomb
Tomb ID	312
Photo No	5308
Photo	


Surname	goddliffe
Tomb ID	300
Photo No	5296
Photo	


Surname	guerin
Tomb ID	279
Photo No	5273
Photo	

Surname	hackett & kirby
Tomb ID	256
Photo No	5246
Photo	


Surname	hanlon
Tomb ID	326
Photo No	5325
Photo	


Surname	harty
Tomb ID	267
Photo No	5260
Photo	


Surname	harty
Tomb ID	298
Photo No	5292 & 5293
Photo	


Surname	harty
Tomb ID	270
Photo No	5263
Photo	


Surname	hayes
Tomb ID	297
Photo No	5291
Photo	


Surname	horgan
Tomb ID	315
Photo No	5311 & 5312
Photo	

Surname	Illegible
Tomb ID	266
Photo No	5259
Photo	


Surname	kavanagh
Tomb ID	280
Photo No	5275
Photo	

Surname	lawlor
Tomb ID	329
Photo No	5330 & 5331
Photo	


Surname	leen
Tomb ID	308
Photo No	5304
Photo	


Surname	moriarty
Tomb ID	294
Photo No	5288
Photo	

Surname	mulvihill
Tomb ID	246
Photo No	5235
Photo	


Surname	murphy
Tomb ID	248
Photo No	5237
Photo	

Surname	nelan
Tomb ID	341
Photo No	5344
Photo	


Surname	nelan
Tomb ID	334
Photo No	5336
Photo	

Surname	nolan
Tomb ID	316
Photo No	5313
Photo	

Surname	o carroll
Tomb ID	255
Photo No	5245
Photo	

Surname	o carroll
Tomb ID	320
Photo No	5316
Photo	


Surname	o connell
Tomb ID	336
Photo No	5339
Photo	

Surname	o connor
Tomb ID	322
Photo No	5318
Photo	


Surname	o connor
Tomb ID	335
Photo No	5338
Photo	


Surname	o connor
Tomb ID	325
Photo No	5323
Photo	


Surname	o connor
Tomb ID	349
Photo No	5353
Photo	


Surname	o connor
Tomb ID	311
Photo No	5307
Photo	


Surname	o connor
Tomb ID	293
Photo No	5287
Photo	


Surname	o connor
Tomb ID	345
Photo No	5349
Photo	


Surname	o halloran
Tomb ID	338
Photo No	5341
Photo	


Surname	o neill
Tomb ID	260
Photo No	5250 & 5251
Photo	


Surname	o sullivan
Tomb ID	249
Photo No	5238
Photo	


Surname	pope
Tomb ID	251
Photo No	5241
Photo	

Surname	rahilly
Tomb ID	265
Photo No	5257 & 5258
Photo	


Surname	sturdon
Tomb ID	344
Photo No	5348
Photo	

Surname	sullivan
Tomb ID	327
Photo No	5326 & 5327
Photo	

Surname	sweeney
Tomb ID	245
Photo No	5234
Photo	


Surname	ua conncubair
Tomb ID	310
Photo No	5306
Photo	


Surname	walsh
Tomb ID	342
Photo No	5345
Photo	


Surname	walsh
Tomb ID	307
Photo No	5303
Photo	


Surname	young
Tomb ID	281
Photo No	5276 & 5277
Photo	


20 Appendix 2 Unnamed Tombs


Tomb ID	257
Photo No	5247
Photo	


Tomb ID	258
Photo No	5248
Photo	


Tomb ID	261
Photo No	5252
Photo	


Tomb ID	263
Photo No	5254
Photo	

Tomb ID	273
Photo No	5266
Photo	

Tomb ID	274
Photo No	5267
Photo	

Tomb ID	275
Photo No	5268
Photo	

Tomb ID	278
Photo No	5272
Photo	

Tomb ID	282
Photo No	5278
Photo	


Tomb ID	283
Photo No	5279
Photo	

Tomb ID	285
Photo No	5280
Photo	


Tomb ID	286
Photo No	5281
Photo	


Tomb ID	287
Photo No	5282
Photo	


Tomb ID	288
Photo No	5283
Photo	


Tomb ID	289
Photo No	5284
Photo	


Tomb ID	292
Photo No	5286
Photo	


Tomb ID	295
Photo No	5289
Photo	

Tomb ID	296
Photo No	5290
Photo	

Tomb ID	301
Photo No	5297
Photo	


Tomb ID	302
Photo No	5298
Photo	

Tomb ID	303
Photo No	5299
Photo	

Tomb ID	304
Photo No	5300
Photo	

Tomb ID	305
Photo No	5301
Photo	

Tomb ID	306
Photo No	5302
Photo	

Tomb ID	314
Photo No	5310
Photo	


Tomb ID	317
Photo No	5314
Photo	

Tomb ID	318
Photo No	5315
Photo	

Tomb ID	319
Photo No	5316
Photo	


Tomb ID	321
Photo No	5317
Photo	

Tomb ID	323
Photo No	5321
Photo	

Tomb ID	324
Photo No	5322
Photo	

Tomb ID	332
Photo No	5334
Photo	

Tomb ID	333
Photo No	5335
Photo	

Tomb ID	339
Photo No	5342
Photo	

Tomb ID	340
Photo No	5343
Photo	


Tomb ID	343
Photo No	5346
Photo	

Tomb ID	346
Photo No	5350
Photo	

Tomb ID	347
Photo No	5351
Photo	


Tomb ID	348
Photo No	5352
Photo	


21 Appendix 3 Inscribed Headstones


Surname	barrett
Grave No	237
Photo No	5225
Photo	


Surname	barrett
Grave No	242
Photo No	5230
Photo	


Surname	barrett
Grave No	152
Photo No	5146
Photo	


Surname	barrett
Grave No	226
Photo No	5218
Photo	


Surname	bunyon,conlon,mckenna &
Grave No	175
Photo No	5168
Photo	


Surname	burke
Grave No	147
Photo No	5142
Photo	


Surname	burns
Grave No	160
Photo No	5154
Photo	


Surname	canty
Grave No	133
Photo No	5131
Photo	


Surname	canty
Grave No	134
Photo No	5132
Photo	

Surname	church
Grave No	94
Photo No	5093
Photo	


Surname	church
Grave No	99
Photo No	5098
Photo	


Surname	collins
Grave No	313
Photo No	5309
Photo	


Surname	collins
Grave No	230
Photo No	5221
Photo	


Surname	connell
Grave No	207
Photo No	5199
Photo	


Surname	connor
Grave No	244
Photo No	5232
Photo	


Surname	conway
Grave No	154
Photo No	5148
Photo	


Surname	corridon
Grave No	205
Photo No	5197
Photo	


Surname	costello
Grave No	219
Photo No	5210
Photo	

Surname	dee
Grave No	151
Photo No	5145
Photo	


Surname	dee
Grave No	169
Photo No	5161
Photo	


Surname	dee
Grave No	200
Photo No	5192
Photo	


Surname	dee
Grave No	201
Photo No	5193
Photo	


Surname	diggin
Grave No	185
Photo No	5176
Photo	


Surname	diggin
Grave No	184
Photo No	5175
Photo	

Surname	diggin
Grave No	202
Photo No	5194
Photo	


Surname	diggin
Grave No	183
Photo No	5174
Photo	


Surname	dineen
Grave No	123
Photo No	5121
Photo	


Surname	dineen
Grave No	142
Photo No	5139
Photo	

Surname	dineen
Grave No	174
Photo No	5166
Photo	


Surname	dineen
Grave No	112
Photo No	5111
Photo	

Surname	dineen
Grave No	143
Photo No	5139
Photo	


Surname	dineen
Grave No	144
Photo No	5140
Photo	


Surname	dineen
Grave No	145
Photo No	5140
Photo	


Surname	donegan
Grave No	119
Photo No	5118
Photo	


Surname	donegan
Grave No	227
Photo No	5219
Photo	


Surname	donegan
Grave No	120
Photo No	5118
Photo	

Surname	donelly
Grave No	163
Photo No	5156 & 5157
Photo	

Surname	dowling & broderick
Grave No	156
Photo No	5150
Photo	


Surname	driscoll
Grave No	187
Photo No	5178
Photo	

Surname	driscoll
Grave No	186
Photo No	5177
Photo	


Surname	duggan
Grave No	109
Photo No	5109
Photo	


Surname	dunne
Grave No	213
Photo No	5204
Photo	


Surname	dunne,mcsweeney & conwa
Grave No	212
Photo No	5203
Photo	

Surname	egan
Grave No	104
Photo No	5104
Photo	

Surname	fealy
Grave No	217
Photo No	5208
Photo	

Surname	fenix
Grave No	103
Photo No	5103
Photo	


Surname	fitzell
Grave No	162
Photo No	5155
Photo	


Surname	fitzgerald
Grave No	91
Photo No	5090
Photo	


Surname	flaherty
Grave No	107
Photo No	5107
Photo	

Surname	flaherty
Grave No	126
Photo No	5124
Photo	


Surname	flynn
Grave No	105
Photo No	5105
Photo	


Surname	griffin
Grave No	122
Photo No	5120
Photo	

Surname	hanlon
Grave No	141
Photo No	5138
Photo	


Surname	hanlon
Grave No	140
Photo No	5137
Photo	

Surname	hanlon
Grave No	137
Photo No	5134
Photo	


Surname	hanly
Grave No	155
Photo No	5149
Photo	


Surname	hanrahan
Grave No	196
Photo No	5187
Photo	

Surname	hanrahan
Grave No	100
Photo No	5099
Photo	

Surname	harrington
Grave No	128
Photo No	5125
Photo	


Surname	harrington
Grave No	291
Photo No	5285
Photo	


Surname	harrington
Grave No	127
Photo No	5125
Photo	


Surname	harty
Grave No	222
Photo No	5215
Photo	


Surname	healy
Grave No	220
Photo No	5212
Photo	


Surname	houlihan
Grave No	216
Photo No	5207
Photo	


Surname	houlihan
Grave No	238
Photo No	5226
Photo	


Surname	hussey
Grave No	115
Photo No	5114
Photo	


Surname	Illegible
Grave No	190
Photo No	5181
Photo	


Surname	kavanagh
Grave No	197
Photo No	5188
Photo	


Surname	kavanagh
Grave No	198
Photo No	5189
Photo	

Surname	kavanagh
Grave No	199
Photo No	5191
Photo	

Surname	kirby
Grave No	221
Photo No	5213
Photo	

Surname	lawlor
Grave No	102
Photo No	5102
Photo	

Surname	lawlor
Grave No	225
Photo No	5217
Photo	


Surname	lawlor
Grave No	224
Photo No	5216
Photo	


Surname	leahy
Grave No	93
Photo No	5092
Photo	

Surname	leahy
Grave No	136
Photo No	5133
Photo	

Surname	leahy
Grave No	204
Photo No	5196
Photo	


Surname	leahy
Grave No	181
Photo No	5172
Photo	

Surname	leen
Grave No	138
Photo No	5135
Photo	


Surname	leen
Grave No	170
Photo No	5162
Photo	


Surname	leen
Grave No	124
Photo No	5122
Photo	


Surname	lynch
Grave No	176
Photo No	5169
Photo	

Surname	lyons
Grave No	193
Photo No	5184
Photo	


Surname	lyons
Grave No	117
Photo No	5116
Photo	


Surname	lyons
Grave No	194
Photo No	5185
Photo	


Surname	lyons & dineen
Grave No	116
Photo No	5115
Photo	


Surname	mahony
Grave No	92
Photo No	5091
Photo	


Surname	mccarthy
Grave No	153
Photo No	5147
Photo	

Surname	mccarthy
Grave No	173
Photo No	5166
Photo	


Surname	mccarthy
Grave No	97
Photo No	5096
Photo	

Surname	mccarthy
Grave No	172
Photo No	5165
Photo	


Surname	mcgrath
Grave No	167
Photo No	5159
Photo	


Surname	mcgrath
Grave No	118
Photo No	5117
Photo	

Surname	moore
Grave No	240
Photo No	5228
Photo	


Surname	moran
Grave No	108
Photo No	5108
Photo	


Surname	o carroll
Grave No	158
Photo No	5152
Photo	


Surname	o carroll
Grave No	157
Photo No	5151
Photo	


Surname	o connell
Grave No	191
Photo No	5182
Photo	


Surname	o connor
Grave No	95
Photo No	5094
Photo	

Surname	o connor
Grave No	166
Photo No	5158
Photo	

Surname	o connor
Grave No	239
Photo No	5227
Photo	

Surname	o connor
Grave No	171
Photo No	5164
Photo	

Surname	o connor
Grave No	165
Photo No	5158
Photo	


Surname	o connor
Grave No	164
Photo No	5158
Photo	


Surname	o connor
Grave No	159
Photo No	5153
Photo	

Surname	o donoghue
Grave No	130
Photo No	5128
Photo	


Surname	o donoghue
Grave No	132
Photo No	5129
Photo	


Surname	o donoghue
Grave No	131
Photo No	5127
Photo	


Surname	o donoghue
Grave No	129
Photo No	5126
Photo	

Surname	o driscoll
Grave No	114
Photo No	5113
Photo	

Surname	o driscoll
Grave No	113
Photo No	5112
Photo	


Surname	o halloran
Grave No	106
Photo No	5106
Photo	


Surname	o halloran
Grave No	125
Photo No	5123
Photo	

Surname	o leary
Grave No	98
Photo No	5097
Photo	

Surname	o mahony
Grave No	223
Photo No	
Photo	


Surname	o reagan
Grave No	178
Photo No	5171
Photo	


Surname	perryman
Grave No	168
Photo No	5160
Photo	

Surname	pierce
Grave No	111
Photo No	5110
Photo	

Surname	prendeville
Grave No	210
Photo No	5202
Photo	


Surname	quille
Grave No	241
Photo No	5229
Photo	

Surname	quilter
Grave No	161
Photo No	5154
Photo	


Surname	regan
Grave No	206
Photo No	5198
Photo	

Surname	regan
Grave No	214
Photo No	5205
Photo	


Surname	reidy
Grave No	146
Photo No	5141
Photo	


Surname	reidy & sweeney
Grave No	192
Photo No	5183
Photo	

Surname	reil
Grave No	209
Photo No	5201
Photo	

Surname	scanlon
Grave No	90
Photo No	5089
Photo	


Surname	sheehy
Grave No	89
Photo No	5088
Photo	


Surname	sullivan
Grave No	203
Photo No	5195
Photo	


Surname	thornton
Grave No	208
Photo No	5200
Photo	


Surname	ui concubair
Grave No	101
Photo No	5100 & 5101
Photo	

Surname	walsh
Grave No	177
Photo No	5170
Photo	

Surname	white
Grave No	150
Photo No	5144
Photo	

Surname	white
Grave No	149
Photo No	5143
Photo	


Surname	white
Grave No	148
Photo No	5143
Photo	


Surname	young
Grave No	110
Photo No	5110
Photo	


22 Appendix 4 Unnamed Headstones and Gravemarkers

Grave No.	Notes	Photo No.
96		100-5095
121		100-5119
135		100-5130
195		100-5186
215		100-5206
218		100-5209

23 Appendix 5 Architectural Fragments

ID No.	268
Photo No.	100-5261
Photo	
Notes	possible architectural fragment

ID No.	269
Photo No.	100-5261
Photo	
Notes	possible architectural fragment

ID No.	284
Photo No.	100-5279
Photo	
Notes	possible architectural fragment