

**Archaeological Survey,
Kilsarkan East Church & Graveyard,
Co. Kerry.**

September 2007

Client: **The Heritage Office,
Kerry County Council,
County Buildings,
Ratass,
Tralee,
Co. Kerry.**

RMP No.: **KE049-086**

Written by: **Karen Buckley & Laurence Dunne**

Contact details:

3, Lios na Lohart, Ballyvelly,
Tralee, Co. Kerry.
Tel.: 066 712 0706
E-mail: tralee@eachtra.ie
Web Site: www.eachtra.ie

Table of Contents

1	Introduction	1
2	Site Location & Description	2
3	Boundaries	2
3.1	Recommendations:	3
4	Entrance	3
5	Pathways	3
5.1	Desire lines:	3
6	Named Tombs (Appendix 1)	4
6.1	Recommendation:	4
7	Unnamed Tombs (Appendix 2)	4
7.1	Recommendations:	4
8	Vaults	4
9	Inscribed Headstones (Appendix 3)	5
10	Unnamed Headstones (Appendix 4)	5
11	Unnamed Grave-markers (Appendix 4)	5
12	Description of buildings within Kilsarkan Graveyard	6
12.1	Recommendations:	6
12.2	Recommendations:	6
12.3	Recommendations:	7
13	Dangerous areas of ground or collapse	8
14	Kilsarkan Mortar Bowl (Figure 6)	8
14.1	Description	8
14.2	Dimensions:	8
14.3	Discussion	9
14.4	Recommendation:	9
14.5	Acknowledgements	9

15	Summary of recommendations for future maintenance/conservation at Kilsarkan East Church and Graveyard	10
16	References	12
17	Figures	13
18	Plates	19
19	Appendix 1 Named Tombs	26
20	Appendix 2 Unnamed Tombs	27
21	Appendix 3 Inscribed Headstones	28
22	Appendix 4 Unnamed Headstones and Gravemarkers	55

Copyright Notice: Please note that all original information contained within this report, including all original drawings, photographs, text and all other printed matter deemed to be the writer's, remains the property of the writer and Eachtra Archaeological Projects and so may not be reproduced or used in any form without the written consent of the writer or Eachtra Archaeological Projects.

List of Figures

Figure 1: Plan of Kilsarkan Church and Graveyard 2007.....	13
Figure 2: Extract from OS Discovery Series map with Kilsarkan Church and Graveyard encircled in red.....	14
Figure 3: Extract from RMP Sheet 49 with Kilsarkan Church and Graveyard highlighted in red.....	15
Figure 4: Extract from 1st edition OS map Sheet 49.....	16
Figure 5: Illustration of damaged Sheela-na-gig window recorded in southern wall of ruined church.....	17
Figure 6: Illustration of mortar bowl recorded within Kilsarkan graveyard.....	18

List of Plates

Plate 1: View of Kilsarkan Church and graveyard, taken from northeast	19
Plate 2: View covered seating area in northwestern corner of graveyard, taken from east	19
Plate 3: View of limestone mortar situated in the northwestern corner of graveyard	20
Plate 4: View of overgrown O' Connor family tomb taken from northwest	20
Plate 5: View of overgrown unnamed tomb taken from southeast.....	21
Plate 6: View of Roche family vault, taken from east	21
Plate 7: View of earliest recorded named headstone dating to 1822 and recording the death of Maurice Keane	22
Plate 8: Interior view of extant walls of Kilsarkan church, taken from northwest.....	22
Plate 9: Interior view of overgrown window ope in east gable, taken from west.....	23
Plate 10: Exterior view of southern elevation, taken from southwest	23
Plate 11: View of window in southern elevation, taken from south. Note the crude, cross shapes carved when doing prayer rounds at the church and graveyard.	24
Plate 12: View of sheelagh-na-gig forming apex of window ope in southern elevation.....	24
Plate 13: View of damaged window sill of window in southern elevation, taken from south ..	25

1 Introduction

Kilsarkan East church and graveyard was surveyed using a Trimble Pro X-H GPS (Figure 1). The survey is linked to GPS and tied into the National Grid. The graveyard plan was produced using Adobe Illustrator. Reference numbers mentioned in the main body of the report relate to the ID point given when the survey was undertaken and these numbers are illustrated on the graveyard plan (see attached A1 drawing). A digital photographic record and surname database was also compiled to complement the cartographic survey (Appendices 1-4). Photographs of the features within the graveyard are referenced in the appendix and all photographs are provided on the attached disc.

The August 2007 survey was undertaken with due regard to:

- Conservation principles as produced by ICOMOS in the Venice and Burra Charters.
- The publication in 2004 of the Architectural Heritage Protection-Guidelines for Planners by the DoEHLG
- The heritage objectives as outlined and adopted in the current Kerry County Council Draft Development Plan 2003-2009, (121-124).

The Convention for the Protection of the Architectural Heritage of Europe was signed at the Granada Convention in 1985 and ratified by Ireland in 1997. The conservation aims as stated in the Burra Charter are for the retention or restoration of historical significance with the minimum of physical intervention and that such intervention work be reversible, maintain the structure's character and setting and that all conservation works should be undertaken following comprehensive research

Townland:	Kilsarkan East
Parish:	Dysert
Barony:	Trughanacmy
Local name of graveyard:	Kilsarkan
NGR:	102620, 101700
RMP No.:	KE049-086
No. of named tombs:	2
No. of unnamed tombs:	1
No. of vaults:	1
No. of inscribed headstones:	306
No. of unnamed headstones:	5
No. of unnamed grave-markers:	4
No. of architectural fragments:	0
No. of cross slabs:	0

2 Site Location & Description

Kilsarkan graveyard is located *c.*9km southeast of Farranfore village (Figure 2).

Situated on an elevated site which slopes from south to north, there are expansive views to the north, west and east (Plate 1).

The graveyard is located on the western side of the straight north-south access road. Kilsarkan is recorded in the RMP as KE049-086 'ecclesiastical remains', with sub-classifications of KE049-086:01 church, KE049-086:02 graveyard, KE049-086:03 enclosure site, KE049-086:04 possible souterrain and KE049-086:05 possible sheela-na-gig (Figure 3).

The graveyard is well maintained.

It appears to have almost reached its capacity.

There are several yew trees growing within the grounds and a number of graves have cultivated plants sited at the edge of the plot or within the kerbed area.

A covered seating area with a galvanised iron roof is located at the northwestern corner of the graveyard where a statue of Holy Mary has been placed within a modern concrete construct with a glass door (Plate 2).

Some votive offerings have been pushed through the letterbox at the base of this door.

A complete limestone mortar was noted on a pathway under a modern shelter-prayer area in the NW corner of the graveyard (Figure 6). The mortar was in use as a receptacle for night-lights (Plate 3). A full description of the mortar is given below.

3 Boundaries

The graveyard is bounded by a well built, forward pointed sandstone wall with a well matched stone coping which is present on *c.* eight metres of the wall, on the southern side of the southern entrance pier (Plate 1), and is missing elsewhere.

The boundary wall is approximately 1.6m in height with a maximum thickness of 0.45m.

The northern end of the wall contains flag-like stones with some large sandstone blocks which may originally have formed the church.

Dense ivy growth in this area appears to be pushing out some of the coping from the wall and

some modern joint repairs are evident.

The boundary walls are generally well maintained and in a good state of preservation though some repairs are required on the northern section of the wall and the stone coping should be reconstructed along the eastern length of the wall.

No breaches to the boundary wall were recorded and there were no dangerous or fully collapsed areas visible.

3.1 Recommendations:

The stone coping should be restored along the eastern length of the boundary wall.

The ivy growth on the exterior northern wall should be cut back and removed.

4 Entrance

There is a wide crescentic area for parking directly east of the entrance gate.

A squeeze-stile is located immediately south of the entrance gate which is an original iron gate, painted white, set between two squash piers with no capping (Plate 1).

5 Pathways

A concrete pathway exists immediately inside the entrance gate and no formal pathways exist between the graves, although grass worn trackways can be discerned.

5.1 Desire lines:

Given the quantity and layout of the existing graves in Kilsarkan, it is not possible to create any additional formal pathways. Regular grass cutting should ensure ease of navigating the graveyard.

6 Named Tombs (Appendix 1)

Two named tombs (ref. no. 520 & 523) were recorded within the graveyard.

Edmond Mahony's tomb dates to 1832 and is excellent condition.

The name-slab on the O' Connor tomb was badly weathered and a date could not be determined. The tomb is in relatively good condition but is at the early stages of becoming overgrown with ivy and grass (Plate 4).

6.1 Recommendation:

The ivy and grass growth on the O' Connor tomb should be cut back and removed under archaeological supervision. The tomb can then be repaired and repointed in a manner sensitive to its original construction.

7 Unnamed Tombs (Appendix 2)

1 unnamed tomb (ref. no. 525) was recorded within the graveyard (Plate 5).

This tomb is completely overgrown with ivy and is almost obscured by the tree growth in that area.

7.1 Recommendations:

The tree cover in this area should be cut back to expose the tomb.

The ivy growth should be cut back and removed. The tomb can then be repaired and repointed in a manner sensitive to its original construction.

8 Vaults

1 vault (ref. no. 509) was recorded within the graveyard (Plate 6). The 1st edition OS map 1842 (Figure 4) depicts three vaults to the west, southwest and southeast of the ruined church. The vault recorded today lies to the east of the church, immediately inside the entrance gate. The Roche family vault records the death of Redmond Roche in 1894 and Mary Dooley Roche in 1986 on separate commemorative plaques.

9 Inscribed Headstones (Appendix 3)

The majority of the named graves are of a modern construct.

The earliest named grave (ref. no. 223) recorded is located to the west of the church and marked the burial place of Maurice Keane who died in 1822 (Plate 7).

308 inscribed headstones were recorded in the graveyard, of which six were named but illegible on the day of survey.

10 Unnamed Headstones (Appendix 4)

The unnamed graves are composed of 18th and 19th century headstones from which the engraving has eroded, and recent graves which are without a headstone or the information card on the temporary metal cross has faded over time and is no longer legible.

Five unnamed headstones were recorded within the graveyard.

11 Unnamed Grave-markers (Appendix 4)

The unhewn sandstone grave-markers are identifiable as a rubble stone or roughly rectangular stone completely devoid of any inscription or decoration.

They are generally low set and rise above the ground surface for an average 0.3m. Occasionally, a distinguishing feature of these stones is a semi-circular concave shape cut into the stone, often at the top of the stone.

Four gravemarkers were recorded within the graveyard.

12 Description of buildings within Kilsarkan Graveyard

The church is in a poor state of preservation with only the eastern and most of the southern elevations remain upstanding (Plate 8).

It was impossible to comprehensively examine the eastern elevation as it is completely overgrown with ivy.

The southern elevation is only partially upstanding at its eastern end.

The exposed interior area of the church contains many graves and a large pile of rubble masonry is pile in the southeast corner of the church.

Eastern elevation exterior

The eastern elevation has a centrally disposed window ope which is obscured by the vegetation.

Large unhewn sandstone blocks are visible through the overgrowth.

The full length of the wall does not survive.

12.1 Recommendations:

The vegetation cover should be removed under archaeological supervision and the exposed fabric recorded. Samples of *in situ* fabric, stone, mortars, renders etc should be recorded and removed. Where possible and in principle, all original fabric should be re-used or similar substitutes sourced and matched.

The ruined church should be preserved and protected. The building should be securely fenced off during construction works in case of accidental damage.

Eastern elevation interior

The window ope is completely trapped by ivy.

It is composed of a single pointed limestone head with a single rebate evident and sockets for window iron also visible.

The window sill is currently being used as a makeshift altar with deposits of holy statues and rosary beads present (Plate 9).

12.2 Recommendations:

The vegetation cover should be removed under archaeological supervision and the exposed fabric recorded. Samples of *in situ* fabric, stone, mortars, renders etc should be recorded and

removed. Where possible and in principle, all original fabric should be re-used or similar substitutes sourced and matched.

The ruined church should be preserved and protected. The building should be securely fenced off during construction works in case of accidental damage.

Southern elevation exterior (Figure 5)

The remnants of the southern elevation is a denuded, tapering wall which rises from 1m, on what survives of the western end, to full height at the eastern end (Plate 10).

The quoinstones evident on the southeast corner of the elevation are contemporary with the surviving window. A heavy growth of ivy covers the walls.

A single ogee headed cut limestone window ope is present in the southeast corner of the wall (Plate 11). This window is interesting and unusual as a *sheelagh-na-gig*, KE048-086:05, forms the apex of the window.

However, in recent years, a custom seems to have evolved where the window has become a stopping point while saying the rosary and a cross is then scratched with a stone by the devotee at several locations on the window's side stones and indeed on the *sheelagh* but in particular on the sill stone which is also unfortunately cracked through (Plate 12 & 13, Figure 5) A rough stone is placed on the window sill for this purpose.

Southern elevation interior

On the interior the splayed embrasure of the *sheelagh* window has been mostly robbed out as well as other side fabric material. The inner head of the window and surrounding masonry are all missing. Consequently there is very little support fabric remaining and the window is in a dangerous state of repair and is in immanent danger of collapse as it appears that it is only the ivy that is retaining it.

A broken piscina is located to the immediate east of the window, in the southeast corner of the church.

12.3 Recommendations:

The practice of scratching the window and *Sheelagh-na-gig* with a cross shape should be immediately stopped to prevent more irreparable damage. Parishioners should be informed that the use of the stone to carve the shape of the cross on the window as well as to deface the *sheelagh-na-gig* is no longer permitted. Prayer rounds can still be maintained but without this invasive ritual.

The southern window ope should be protected in the short term by excluding access to it by temporary fencing and by propping.

The ruined church should be preserved and protected. The building should be securely fenced off during construction works in case of accidental damage.

Repairs of this window should be undertaken as a matter of urgency to prevent its total collapse.

13 Dangerous areas of ground or collapse

There are no dangerous areas of ground or collapse within the graveyard.

14 Kilsarkan Mortar Bowl (Figure 6)

14.1 Description

A complete limestone mortar was noted on a pathway under a modern shelter-prayer area in the NW corner of the graveyard. The mortar was in use as a receptacle for night-lights.

When noticed by the writer the mortar was being used for night-light burning that has unfortunately cracked the artefact through. The wax from the candles has also penetrated through the crack and a substantial number of melted candles adhere to the interior base of the bowl while the remainder of the interior shows obvious smoke staining as well.

The mortar is well proportioned featuring four evenly disposed rounded rim lugs that taper into the side of the bowl like inverted noses. One of the lugs has a slight pouring channel. There is fine vertical tooling on the exterior while the side walls of the interior are nicely ground (Figure 6).

14.2 Dimensions:

The bowl stands on a low circular plinth 7mm high and 110mm in diameter.

The mortar has a max exterior width of 230mm (including lugs) with a bowl width of 173mm. The internal diameter of the bowl is 125mm which is the same as the exterior height and an internal depth of 100mm.

14.3 Discussion

Generally stone mortars are considered to be a thirteenth century introduction that eventually superseded the use of querns by the fifteenth century in urban areas at least (Biddle & Smith 1990). The mortar has four lugs attached to the rim and also a circular basal plinth. It is likely that the mortar dates at least to the fifteenth century or later. A similar, though incomplete version was recovered by the writer from a well in Adare Castle (Dunne forthcoming) while at least twenty four examples were recovered during the extensive excavations in Waterford City (McCutcheon 1996, 429).

The original provenance of the artefact is not as yet determined. However, contact has been made with Fr. Pat Sugrue P.P of Currow who is currently making enquiries. Fr. Sugrue gave permission to temporarily remove the artefact for recording purposes.

14.4 Recommendation:

It is recommended that the complete mortar bowl be cleaned and conserved by a professional licensed conservator and the artefact placed in a secure establishment like the Kerry County Museum.

14.5 Acknowledgements

The writer would like to thank Fr. Sugrue for his assistance and to Fiachra Dunne for his excellent illustrations of the mortar and the sheelagh-na-gig window.

15 Summary of recommendations for future maintenance/conservation at Kilsarkan East Church and Graveyard

- The complete mortar bowl should be cleaned and conserved by a professional licensed conservator and the artefact placed in a secure location i.e. the Kerry County Museum.
- The building has been thoroughly surveyed but the upper levels of the walls were not accessible. Consequently, it is recommended that the vegetation cover be removed under archaeological supervision and the exposed fabric recorded. Samples of *in situ* fabric, stone, mortars, renders etc should be recorded and removed. Where possible and in principle, all original fabric should be re-used or similar substitutes sourced and matched.
- The ruined church should be preserved and protected. The building should be securely fenced off during construction works in case of accidental damage.
- The ivy growing on the northern boundary wall should be cut back and removed to prevent further damage to the wall.
- The southern window ope should be protected in the short term by fencing off the window, or by wooden props.
- Parishioners should be informed that the use of the stone to scratch crosses on the window as well as the *sheelagh-na-gig* is no longer acceptable. Prayer rounds can still be maintained but without this negative scratching.
- The arch of the interior of the southern window should be repaired immediately to prevent its total collapse.
- The ivy and grass growth on the O' Connor tomb should be cut back and removed.
- The tree cover and the ivy growth on the unnamed tomb should be cut back. The tomb can then be repaired and repointed in a manner sensitive to its original construction.
- An information board similar to one already existing at Killury graveyard, in Lissycurrag townland near Causeway, should be established at a suitable location within the graveyard, most likely adjacent to the covered seating area in the northwestern corner of the graveyard.
- *The Care and Conservation of Graveyards*, a publication from The Office of Public Works (OPW) is recommended reading for future maintenance of the church and graveyard.
- An informative booklet on Kilsarkan church and graveyard should be compiled by Kerry County Council and supplied to the relevant parish church. It should include helpful tips for parishioners on caring for the graveyard, and the individual plots, as well as giving advice about works which may need the services of a professional.

- All primary ground works should be archaeologically monitored and all features recorded and protected.
- Professional consultation and advice should be sought prior to undertaking any maintenance and conservation works at Kilsarkan church and graveyard.
- No conservation restoration works should be undertaken without an additional comprehensive individual report based on the results of invasive archaeological and architectural investigation specific to Kilsarkan Church and Graveyard.

Note on Recommendations

All recommendations as set out above are recommendations only based on visual site fieldwork undertaken by the writer. No invasive or other intervention work was undertaken in the course of producing this report. Ultimately, no responsibility will be accepted by the writer with regard to the undertaking of the conservation work as recommended in this report and based only on visual inspection. The ultimate decision on recommendations etc rests with Kerry County Council.

16 References

- Biddle, M and Smith, D. 1990. 'Mortars', in *Object and economy in medieval Winchester*, 890-908. Oxford.
- Burra Charter 1979. (*Charter for the Conservation of Places of Cultural Significance*). Australia.
- Condit, E (ed). 1987. *Recording the Past from Ancient Churchyards and Other Sources*. Wordwell Ltd., Dublin 2.
- Dunne, L (forthcoming) *Excavations at Adare Castle, 2001-2006*.
- Granada Convention 1985. (*Convention for the Protection of the Architectural Heritage of Europe*). Granada.
- Heritage Council, 1999. *Regulatory Environment for the Management and Repair of Historic Buildings*. Dublin
- ICOMOS, 1990. *Guide to Recording Historic Buildings*. London.
- McCutcheon, S.J. 1996.'The Stone Artefacts', in *Late Viking Age and Medieval Waterford 1986-1992*, Waterford Corporation.
- O' Hare, P. 1996. 'Holy Wells & Other Sites of Pilgrimage within a Portion of East Kerry' in *Journal of the Kerry Archaeological and Historical Society* 1996 **No. 29**.
- The Office of Public Works. 1995. *The Care and Conservation of Graveyards*. Stationary Office, Dublin.
- Royal Institute of the Architects of Ireland, 1995. *Guidelines for the Conservation of Buildings*. Dublin.
- Venice Charter 1964. (*Charter for the Conservation and Restoration of Monuments and Sites*). Venice.
- County Kerry Development Plan, Draft, 2003-2009.

17 Figures

Figure 1: Plan of Kilsarkan Church and Graveyard 2007.



Figure 2: Extract from OS Discovery Series map with Kilsarkan Church and Graveyard encircled in red.

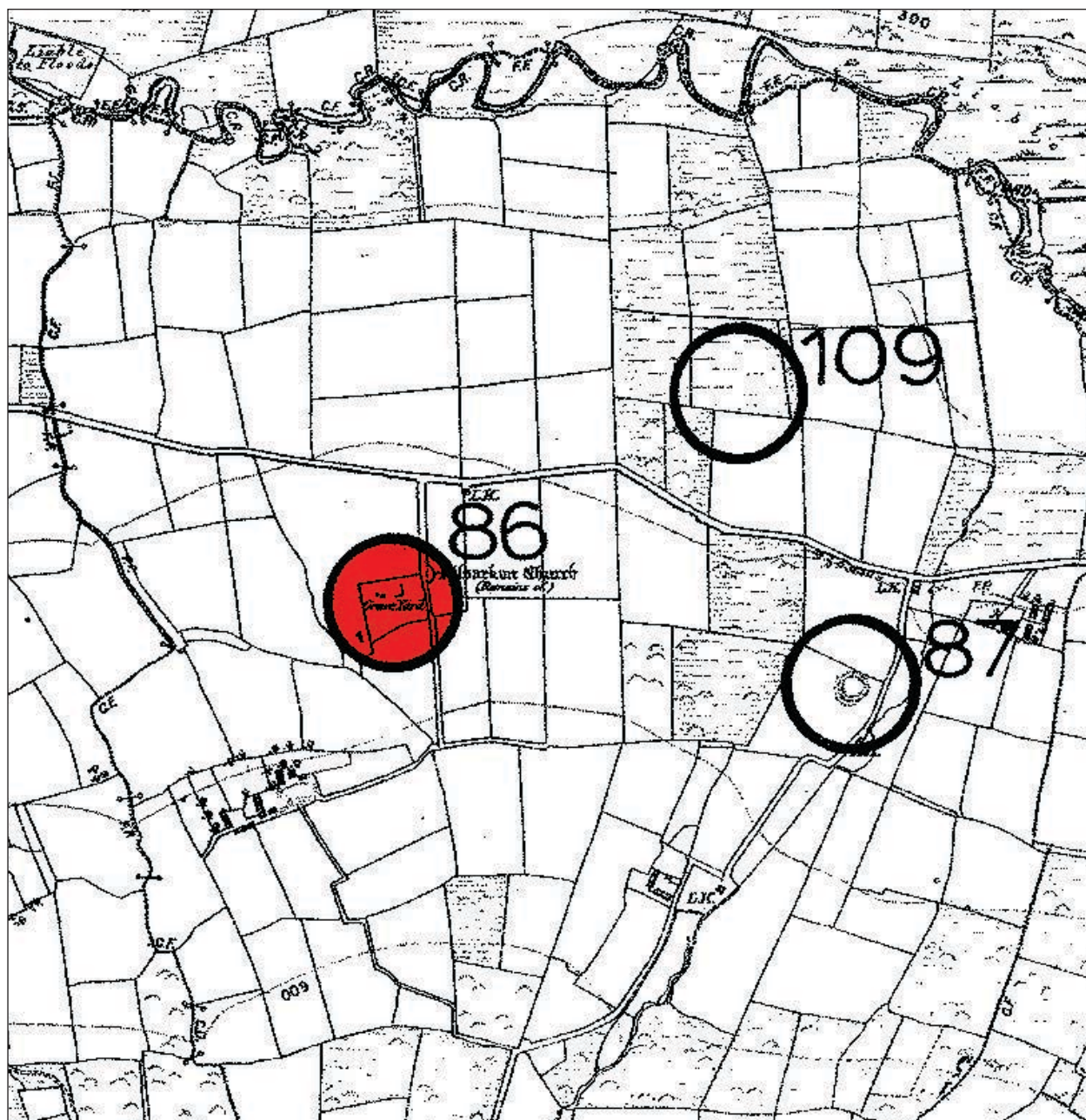


Figure 3: Extract from RMP Sheet 49 with Kilsarkan Church and Graveyard highlighted in red.



Figure 4: Extract from 1st edition OS map Sheet 49.

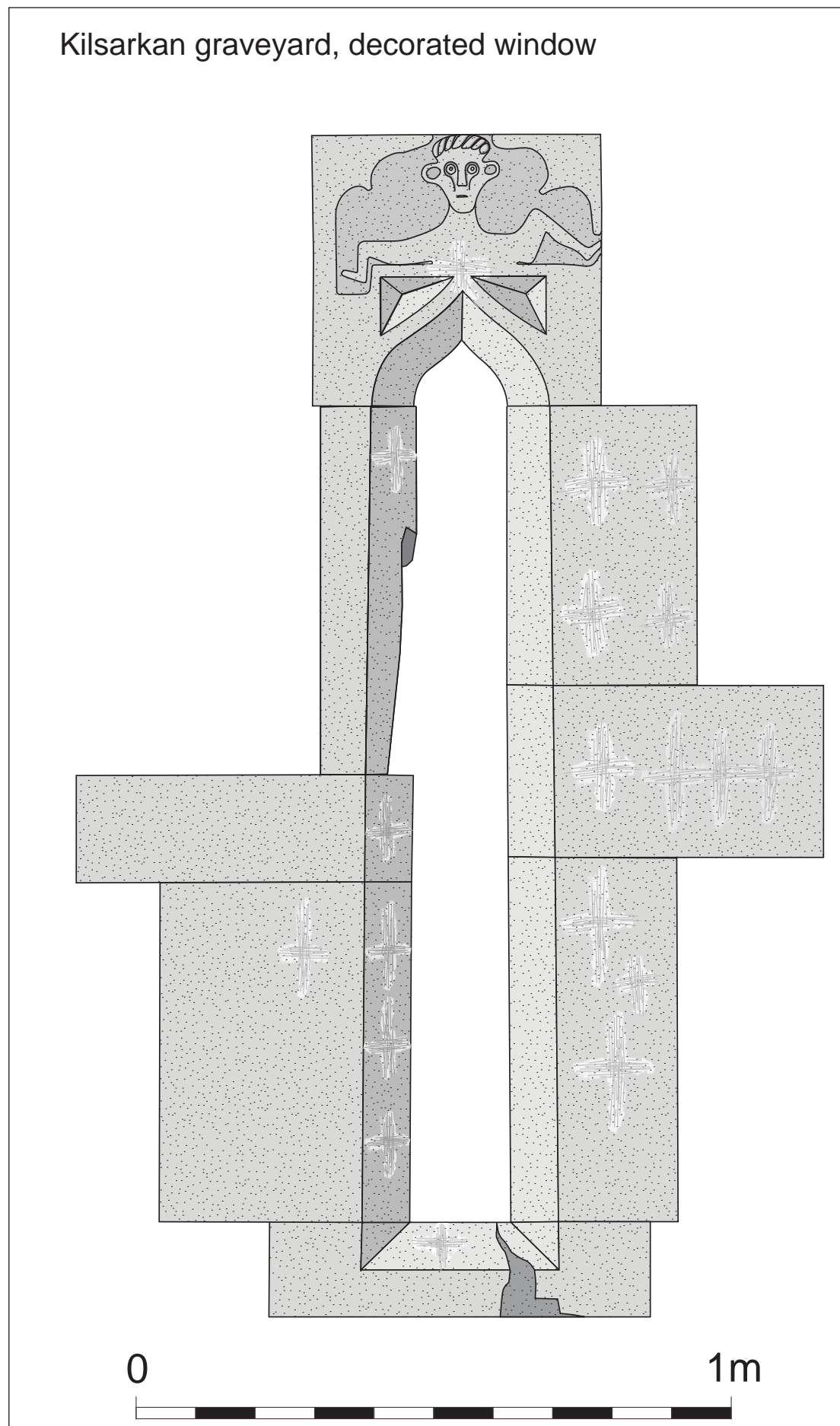


Figure 5: Illustration of damaged Sheela-na-gig window recorded in southern wall of ruined church.

Kilsarkan Stone Bowl



Figure 6: Illustration of mortar bowl recorded within Kilsarkan graveyard.

18 Plates



Plate 1: View of Kilsarkan Church and graveyard, taken from northeast



Plate 2: View covered seating area in northwestern corner of graveyard, taken from east



Plate 3: View of limestone mortar situated in the northwestern corner of graveyard



Plate 4: View of overgrown O' Connor family tomb taken from northwest



Plate 5: View of overgrown unnamed tomb taken from southeast



Plate 6: View of Roche family vault, taken from east

Plate 7: View of earliest recorded named headstone dating to 1822 and recording the death of Maurice Keane




Plate 8: Interior view of extant walls of Kilsarkan church, taken from northwest

Plate 9: Interior view of overgrown window ope in east gable, taken from west




Plate 10: Exterior view of southern elevation, taken from southwest

Plate 11: View of window in southern elevation, taken from south. Note the crude, cross shapes carved when doing prayer rounds at the church and graveyard.






Plate 12: View of sheelagh-na-gig forming apex of window ope in southern elevation


Plate 13: View of damaged window sill of window in southern elevation, taken from south




19 Appendix 1 Named Tombs

Surname	mahony	Surname	o connor
Tomb ID	520	Tomb ID	523
Collapsed	<input type="checkbox"/>	Collapsed	<input type="checkbox"/>
Open	<input type="checkbox"/>	Open	<input type="checkbox"/>
Rendered	<input type="checkbox"/>	Rendered	<input type="checkbox"/>
Photo No	100-5077	Photo No	100-5083
Photo		Photo	


20 Appendix 2 Unnamed Tombs


Tomb ID	525
Collapsed	<input type="checkbox"/>
Open	<input type="checkbox"/>
Rendered	<input type="checkbox"/>
Notes	overgrown
Photo No	100-5086
Photo	


21 Appendix 3 Inscribed Headstones


Surname	
Grave No	229
Photo No	100-4783
Photo	


Surname	ahern
Grave No	198
Photo No	100-4751
Photo	

Surname	barrett
Grave No	322
Photo No	100-4878
Photo	


Surname	barrett
Grave No	415
Photo No	100-4970
Photo	


Surname	barrett
Grave No	321
Photo No	100-4876
Photo	


Surname	barrett
Grave No	324
Photo No	100-4880
Photo	

Surname	barrett
Grave No	325
Photo No	100-4881 & 4882
Photo	


Surname	bastable
Grave No	295
Photo No	100-4851
Photo	

Surname	bradley
Grave No	210
Photo No	100-4764
Photo	

Surname	bresnan
Grave No	284
Photo No	100-4842
Photo	


Surname	broderick
Grave No	507
Photo No	100-5061
Photo	


Surname	brosnahan
Grave No	361
Photo No	100-4918
Photo	


Surname	broshnan
Grave No	380
Photo No	100-4936
Photo	

Surname	broshnan
Grave No	294
Photo No	100-4850
Photo	


Surname	broshnan
Grave No	221
Photo No	100-4774
Photo	


Surname	broshnan
Grave No	301
Photo No	100-4858
Photo	


Surname	broshnan
Grave No	220
Photo No	100-4773
Photo	

Surname	broshnan
Grave No	219
Photo No	100-4772
Photo	

Surname	broshnan
Grave No	218
Photo No	100-4771
Photo	


Surname	broshnan
Grave No	373
Photo No	100-4929
Photo	


Surname	broshnan
Grave No	216
Photo No	100-4769
Photo	


Surname	broshnan
Grave No	432
Photo No	100-4986
Photo	


Surname	broshnan
Grave No	433
Photo No	100-4987
Photo	


Surname	broshnan
Grave No	238
Photo No	100-4793
Photo	

Surname	broshan
Grave No	222
Photo No	100-4775
Photo	

Surname	broshan
Grave No	215
Photo No	100-4768
Photo	


Surname	broshan
Grave No	331
Photo No	100-4887
Photo	


Surname	broshan
Grave No	378
Photo No	100-4934
Photo	


Surname	broshan
Grave No	217
Photo No	100-4770
Photo	


Surname	browne
Grave No	346
Photo No	100-4902
Photo	

Surname	browne
Grave No	347
Photo No	100-4903
Photo	


Surname	buckley
Grave No	416
Photo No	100-4971
Photo	


Surname	buckley
Grave No	417
Photo No	100-4972
Photo	


Surname	burke
Grave No	491
Photo No	100-5044
Photo	


Surname	burke
Grave No	354
Photo No	100-4911
Photo	


Surname	cahill
Grave No	469
Photo No	100-5022
Photo	


Surname	casey
Grave No	404
Photo No	100-4960
Photo	

Surname	casey
Grave No	407
Photo No	100-4963
Photo	


Surname	casey
Grave No	406
Photo No	100-4962
Photo	


Surname	casey
Grave No	405
Photo No	100-4961
Photo	


Surname	casey
Grave No	239
Photo No	100-4793
Photo	

Surname	casey
Grave No	402
Photo No	100-4958
Photo	


Surname	casey
Grave No	201
Photo No	100-4754
Photo	


Surname	casey
Grave No	403
Photo No	100-4959
Photo	


Surname	casey
Grave No	401
Photo No	100-4957
Photo	


Surname	coakley
Grave No	360
Photo No	100_4917
Photo	

Surname	coffey
Grave No	445
Photo No	100-4999
Photo	


Surname	coffey
Grave No	300
Photo No	100-4856 & 4857
Photo	


Surname	connor
Grave No	474
Photo No	100-5027
Photo	

Surname	costello
Grave No	489
Photo No	100-5042
Photo	


Surname	costello
Grave No	514
Photo No	100-5068
Photo	


Surname	costello
Grave No	483
Photo No	100-5036
Photo	


Surname	costello
Grave No	472
Photo No	100-5025
Photo	


Surname	costello & mcsweeney
Grave No	515
Photo No	100-5069 70 & 71
Photo	

Surname	cremins
Grave No	330
Photo No	100-4886
Photo	


Surname	cronin
Grave No	431
Photo No	100-4985
Photo	


Surname	cronin
Grave No	513
Photo No	100-5066
Photo	

Surname	cronin
Grave No	519
Photo No	100-5075 & 76
Photo	


Surname	cronin
Grave No	434
Photo No	100-4988
Photo	

Surname	cronin
Grave No	477
Photo No	100-5029
Photo	


Surname	cronin
Grave No	512
Photo No	100-5066
Photo	

Surname	cronin
Grave No	476
Photo No	100-5028
Photo	


Surname	crowley
Grave No	243
Photo No	100-4796
Photo	

Surname	crowley
Grave No	291
Photo No	100-4849
Photo	


Surname	crowley
Grave No	245
Photo No	100-4798
Photo	

Surname	crowley
Grave No	304
Photo No	100-4860
Photo	


Surname	crowley
Grave No	246
Photo No	100-4799 to 4802
Photo	


Surname	cuihme
Grave No	470
Photo No	100-5023
Photo	


Surname	culinane
Grave No	288
Photo No	100-4847
Photo	


Surname	cullinane
Grave No	248
Photo No	100-4804
Photo	


Surname	cullinane
Grave No	249
Photo No	100-4805
Photo	


Surname	cullinane
Grave No	290
Photo No	100-4848
Photo	

Surname	cullinane
Grave No	289
Photo No	100-4848
Photo	


Surname	cullinane
Grave No	247
Photo No	100-4803
Photo	


Surname	culloty
Grave No	482
Photo No	100-5035
Photo	


Surname	culloty
Grave No	251
Photo No	100-4807
Photo	


Surname	daly
Grave No	317
Photo No	100-4873
Photo	


Surname	daly
Grave No	414
Photo No	100-4969
Photo	


Surname	daly
Grave No	312
Photo No	100-4869
Photo	


Surname	daly
Grave No	314
Photo No	100-4871
Photo	

Surname	daly
Grave No	315
Photo No	100-4872
Photo	


Surname	daly
Grave No	316
Photo No	100-4877
Photo	

Surname	daly
Grave No	371
Photo No	100-4927
Photo	

Surname	daly
Grave No	370
Photo No	100-4926
Photo	

Surname	daly
Grave No	503
Photo No	100-5056 & 5057
Photo	


Surname	daly
Grave No	240
Photo No	100-4794
Photo	


Surname	daly
Grave No	508
Photo No	100-5062
Photo	

Surname	de barelo
Grave No	323
Photo No	100-4879
Photo	

Surname	denis michael family
Grave No	207
Photo No	100-4760
Photo	


Surname	denis michael family
Grave No	206
Photo No	100-4760
Photo	


Surname	dennehy
Grave No	352
Photo No	100-4907 to 4909
Photo	


Surname	dennehy
Grave No	350
Photo No	100-4906
Photo	

Surname	devane
Grave No	418
Photo No	100-4973
Photo	


Surname	divane
Grave No	202
Photo No	100-4755
Photo	

Surname	donovan
Grave No	228
Photo No	100-4782
Photo	

Surname	donovan
Grave No	230
Photo No	100-4784
Photo	


Surname	downey
Grave No	236
Photo No	100-4791
Photo	


Surname	downey
Grave No	235
Photo No	100-4790
Photo	


Surname	duggan
Grave No	372
Photo No	100-4928
Photo	


Surname	dunleavy
Grave No	353
Photo No	100-4910
Photo	


Surname	dunleavy
Grave No	459
Photo No	100-5012
Photo	


Surname	fitzgerald
Grave No	400
Photo No	100-4956
Photo	

Surname	fitzgerald
Grave No	399
Photo No	100-4955
Photo	

Surname	fitzgerald
Grave No	398
Photo No	100-4954
Photo	


Surname	fitzgerald
Grave No	391
Photo No	100-4948
Photo	


Surname	fitzmaurice
Grave No	226
Photo No	100-4780
Photo	


Surname	fleming
Grave No	443
Photo No	100-4997
Photo	


Surname	fleming
Grave No	478
Photo No	100-5031
Photo	


Surname	fleming
Grave No	499
Photo No	100-5051
Photo	


Surname	fleming
Grave No	498
Photo No	100-5050
Photo	

Surname	fleming
Grave No	442
Photo No	100-4996
Photo	


Surname	flynn
Grave No	299
Photo No	100-4855
Photo	

Surname	flynn
Grave No	396
Photo No	100-4952
Photo	


Surname	flynn & cahill
Grave No	486
Photo No	100-5038
Photo	

Surname	flynn & cahill
Grave No	485
Photo No	100-5038
Photo	

Surname	foran
Grave No	456
Photo No	100-5009
Photo	


Surname	foran
Grave No	457
Photo No	100-5010
Photo	


Surname	gallivan
Grave No	362
Photo No	
Photo	


Surname	galvin
Grave No	343
Photo No	100-4899
Photo	

Surname	galvin
Grave No	341
Photo No	100-4897
Photo	


Surname	galvin
Grave No	340
Photo No	100-4896
Photo	


Surname	geaney
Grave No	318
Photo No	100-4874
Photo	


Surname	healy
Grave No	297
Photo No	100-4853
Photo	

Surname	healy
Grave No	298
Photo No	100-4854
Photo	


Surname	healy
Grave No	481
Photo No	100-5034
Photo	


Surname	healy
Grave No	303
Photo No	100-4859
Photo	


Surname	healy
Grave No	302
Photo No	100-4858
Photo	


Surname	herlihy
Grave No	255
Photo No	100-4811
Photo	


Surname	herlihy
Grave No	254
Photo No	100-4810
Photo	


Surname	horan
Grave No	451
Photo No	100-5004
Photo	


Surname	horan
Grave No	458
Photo No	100-5011
Photo	


Surname	horan
Grave No	452
Photo No	100-5005
Photo	


Surname	horan
Grave No	425
Photo No	100-4980
Photo	


Surname	horgan
Grave No	464
Photo No	100-5017
Photo	


Surname	horgan
Grave No	465
Photo No	100-5018
Photo	

Surname	horgan
Grave No	467
Photo No	100-5020
Photo	

Surname	horgan
Grave No	468
Photo No	100-5021
Photo	


Surname	howard
Grave No	463
Photo No	100-5016
Photo	

Surname	howard
Grave No	488
Photo No	100-5041
Photo	

Surname	howard
Grave No	490
Photo No	100-5043
Photo	


Surname	Illegible
Grave No	351
Photo No	
Photo	


Surname	Illegible
Grave No	209
Photo No	100-4762 & 4763
Photo	


Surname	Illegible
Grave No	449
Photo No	100-5002
Photo	


Surname	Illegible
Grave No	497
Photo No	100-5049
Photo	

Surname	Illegible
Grave No	313
Photo No	100-4870
Photo	


Surname	Illegible
Grave No	480
Photo No	100-5033
Photo	

Surname	keane
Grave No	260
Photo No	100-4816
Photo	


Surname	keane
Grave No	261
Photo No	100-4817
Photo	


Surname	keane
Grave No	262
Photo No	100-4818
Photo	


Surname	keane
Grave No	225
Photo No	100-4779
Photo	

Surname	keane
Grave No	224
Photo No	100-4778
Photo	


Surname	keane
Grave No	223
Photo No	100-4776 & 4777
Photo	


Surname	keane
Grave No	259
Photo No	100-4815
Photo	

Surname	kearney
Grave No	253
Photo No	100-4809
Photo	


Surname	kearney
Grave No	252
Photo No	100-4808
Photo	


Surname	kearney
Grave No	250
Photo No	100-4806
Photo	

Surname	kelly
Grave No	237
Photo No	100-4792
Photo	

Surname	kerin
Grave No	208
Photo No	100-4761
Photo	

Surname	kerin
Grave No	339
Photo No	100-4895
Photo	

Surname	kerin
Grave No	500
Photo No	100-5052 & 5054
Photo	

Surname	kerin
Grave No	375
Photo No	100-4931
Photo	


Surname	kerrisk
Grave No	212
Photo No	100-4766
Photo	


Surname	kerrisk
Grave No	213
Photo No	100-4766
Photo	


Surname	lacey
Grave No	501
Photo No	100-5053
Photo	


Surname	lawler
Grave No	348
Photo No	100-4904
Photo	


Surname	lenihan
Grave No	359
Photo No	100-4916
Photo	


Surname	lynch
Grave No	334
Photo No	100-4890
Photo	


Surname	lyne
Grave No	441
Photo No	100-4995
Photo	


Surname	lyne
Grave No	440
Photo No	100-4994
Photo	

Surname	lyons
Grave No	518
Photo No	100-5074
Photo	

Surname	lyons
Grave No	419
Photo No	100-4974
Photo	


Surname	lyons
Grave No	420
Photo No	100-4975
Photo	


Surname	lyons
Grave No	439
Photo No	100-4993
Photo	


Surname	macdermot
Grave No	506
Photo No	100-5060
Photo	


Surname	mahony
Grave No	410
Photo No	100-4965
Photo	


Surname	mccarthy
Grave No	454
Photo No	100-5007
Photo	


Surname	mccarthy
Grave No	307
Photo No	100-4863
Photo	

Surname	mccarthy
Grave No	308
Photo No	100-4865
Photo	


Surname	mccarthy
Grave No	305
Photo No	100-4861
Photo	


Surname	mccarthy
Grave No	309
Photo No	100-4866
Photo	


Surname	mccarthy
Grave No	306
Photo No	100-4862
Photo	

Surname	mccarthy roche
Grave No	279
Photo No	100-4838
Photo	

Surname	mcsweeney
Grave No	327
Photo No	
Photo	

Surname	mcsweeney
Grave No	389
Photo No	100-4946
Photo	


Surname	mcsweeney
Grave No	326
Photo No	100-4883
Photo	


Surname	mcsweeney
Grave No	292
Photo No	100-4849
Photo	


Surname	mcsweeney
Grave No	461
Photo No	100-5014
Photo	


Surname	mcsweeney
Grave No	328
Photo No	100-4884
Photo	


Surname	mcsweeney
Grave No	517
Photo No	100-5073
Photo	

Surname	mcsweeney,kirby & flaherty
Grave No	516
Photo No	100-5072
Photo	


Surname	moriarty
Grave No	310
Photo No	100-4867
Photo	


Surname	moriarty
Grave No	311
Photo No	100-4868
Photo	


Surname	moynihan
Grave No	273
Photo No	100-4830
Photo	


Surname	moynihan
Grave No	276
Photo No	100-4834
Photo	

Surname	moynihan
Grave No	274
Photo No	100-4831 & 4832
Photo	

Surname	moynihan
Grave No	277
Photo No	100-4835 & 4836
Photo	

Surname	moynihan
Grave No	275
Photo No	100-4833
Photo	


Surname	mullane
Grave No	357
Photo No	100-4914
Photo	

Surname	mullane
Grave No	356
Photo No	100-4913
Photo	


Surname	murphy
Grave No	421
Photo No	100-4976
Photo	

Surname	murphy
Grave No	427
Photo No	100-4981
Photo	

Surname	murphy
Grave No	426
Photo No	100-4981
Photo	

Surname	murphy
Grave No	214
Photo No	100-4767
Photo	


Surname	murphy
Grave No	428
Photo No	100-4982
Photo	


Surname	murphy
Grave No	369
Photo No	100-4925
Photo	


Surname	nagle
Grave No	233
Photo No	100-4787 & 4788
Photo	


Surname	nolan
Grave No	412
Photo No	100-4967
Photo	

Surname	nolan
Grave No	413
Photo No	100-4968
Photo	


Surname	o brien
Grave No	392
Photo No	100-4949
Photo	

Surname	o brien
Grave No	393
Photo No	100-4950
Photo	


Surname	o brien
Grave No	344
Photo No	100-4900
Photo	


Surname	o brien
Grave No	345
Photo No	100-4901
Photo	


Surname	o callaghan
Grave No	296
Photo No	100-4852
Photo	


Surname	o connell
Grave No	368
Photo No	100-4924
Photo	

Surname	o connell
Grave No	367
Photo No	100-4923
Photo	


Surname	o connell
Grave No	265
Photo No	100-4822
Photo	


Surname	o connell
Grave No	264
Photo No	100-4820 & 4821
Photo	


Surname	o connell
Grave No	263
Photo No	100-4819
Photo	


Surname	o connor
Grave No	473
Photo No	100-5026
Photo	


Surname	o connor
Grave No	272
Photo No	100-4829
Photo	


Surname	o connor
Grave No	487
Photo No	100-5039
Photo	


Surname	o connor
Grave No	270
Photo No	100-4827
Photo	


Surname	o connor
Grave No	269
Photo No	100-4826
Photo	


Surname	o connor
Grave No	268
Photo No	100-4825
Photo	

Surname	o connor
Grave No	471
Photo No	100-5024
Photo	

Surname	o connor
Grave No	227
Photo No	100-4781
Photo	

Surname	o connor
Grave No	435
Photo No	100-4989
Photo	


Surname	o connor
Grave No	266
Photo No	100-4823
Photo	


Surname	o connor
Grave No	453
Photo No	100-5006
Photo	


Surname	o connor
Grave No	241
Photo No	100-4795
Photo	


Surname	o connor
Grave No	242
Photo No	100-4795
Photo	


Surname	o connor
Grave No	438
Photo No	100-4992
Photo	


Surname	o connor
Grave No	437
Photo No	100-4991
Photo	


Surname	o connor
Grave No	436
Photo No	100-4990
Photo	


Surname	o connor
Grave No	267
Photo No	100-4824
Photo	


Surname	o connor
Grave No	374
Photo No	100-4930
Photo	


Surname	o connor
Grave No	522
Photo No	100-5082
Photo	


Surname	o connor
Grave No	363
Photo No	100-4919
Photo	


Surname	o connor
Grave No	364
Photo No	100-4920
Photo	


Surname	o connor
Grave No	365
Photo No	100-4921
Photo	


Surname	o connor
Grave No	271
Photo No	100-4828
Photo	


Surname	o connor
Grave No	366
Photo No	100-4922
Photo	


Surname	o connor
Grave No	319
Photo No	100-4875
Photo	

Surname	o connor
Grave No	408
Photo No	100-4964
Photo	


Surname	o connor
Grave No	281
Photo No	100-4840
Photo	

Surname	o connor
Grave No	282
Photo No	100-4841
Photo	

Surname	o connor-duffy
Grave No	232
Photo No	100-4786
Photo	

Surname	o donoghue
Grave No	494
Photo No	100-5047
Photo	


Surname	o donoghue
Grave No	493
Photo No	100-5046
Photo	

Surname	o donoghue
Grave No	492
Photo No	100-5045
Photo	


Surname	o donoghue
Grave No	466
Photo No	100-5019
Photo	


Surname	o keeffe
Grave No	199
Photo No	100-4752
Photo	

Surname	o keeffe
Grave No	358
Photo No	100-4915
Photo	


Surname	o leary
Grave No	338
Photo No	100-4894
Photo	


Surname	o leary
Grave No	234
Photo No	100-4789
Photo	


Surname	o leary
Grave No	450
Photo No	100-5003
Photo	


Surname	o leary
Grave No	335
Photo No	100-4891
Photo	


Surname	o leary
Grave No	448
Photo No	100-5001
Photo	

Surname	o leary
Grave No	337
Photo No	100-4893
Photo	

Surname	o leary
Grave No	336
Photo No	100-4892
Photo	


Surname	o leary
Grave No	388
Photo No	100-4945
Photo	


Surname	o leary
Grave No	387
Photo No	100-4943
Photo	

Surname	o loughlin
Grave No	285
Photo No	100-4843 & 4844
Photo	


Surname	o mahony
Grave No	231
Photo No	100-4785
Photo	

Surname	o mahony
Grave No	256
Photo No	100-4812
Photo	


Surname	o mahony
Grave No	257
Photo No	100-4813
Photo	


Surname	o mahony
Grave No	258
Photo No	100-4814
Photo	


Surname	o rourke
Grave No	203
Photo No	
Photo	


Surname	o sullivan
Grave No	390
Photo No	100-4947
Photo	


Surname	o sullivan
Grave No	422
Photo No	100-4977
Photo	

Surname	o sullivan
Grave No	424
Photo No	100-4979
Photo	


Surname	o sullivan
Grave No	495
Photo No	100-5048
Photo	

Surname	o sullivan
Grave No	496
Photo No	100-5048
Photo	

Surname	o sullivan
Grave No	355
Photo No	100-4912
Photo	


Surname	o sullivan
Grave No	397
Photo No	100-4953
Photo	


Surname	o sullivan
Grave No	511
Photo No	100-5065
Photo	


Surname	o sullivan
Grave No	287
Photo No	100-4846
Photo	

Surname	o sullivan
Grave No	423
Photo No	100-4978
Photo	


Surname	o sullivan
Grave No	286
Photo No	100-4845
Photo	


Surname	o sullivan
Grave No	386
Photo No	100-4942
Photo	

Surname	o sullivan
Grave No	383
Photo No	100-4939
Photo	

Surname	o sullivan
Grave No	382
Photo No	100-4938
Photo	

Surname	o sullivan
Grave No	381
Photo No	100-4937
Photo	


Surname	o sullivan
Grave No	376
Photo No	100-4932
Photo	


Surname	o sullivan
Grave No	385
Photo No	100-4941
Photo	


Surname	o sullivan
Grave No	475
Photo No	100-5028
Photo	


Surname	o sullivan
Grave No	384
Photo No	100-4940
Photo	


Surname	prendville
Grave No	446
Photo No	100-5000
Photo	


Surname	prendiville
Grave No	293
Photo No	100-4849
Photo	


Surname	quilter
Grave No	455
Photo No	100-5008
Photo	


Surname	quinlan
Grave No	211
Photo No	100-4765
Photo	


Surname	rahilly
Grave No	349
Photo No	100-4905
Photo	


Surname	rahilly
Grave No	394
Photo No	100-4951
Photo	


Surname	rahilly
Grave No	479
Photo No	100-5032
Photo	


Surname	rahlily
Grave No	395
Photo No	100-4951
Photo	


Surname	reidy
Grave No	244
Photo No	100-4797
Photo	


Surname	reidy
Grave No	521
Photo No	100-5081
Photo	


Surname	reidy
Grave No	484
Photo No	100-5037
Photo	

Surname	riordan
Grave No	342
Photo No	100-4898
Photo	


Surname	roche
Grave No	430
Photo No	100-4984
Photo	


Surname	roche
Grave No	504
Photo No	100-5058
Photo	

Surname	roche
Grave No	429
Photo No	100-4983
Photo	

Surname	roche
Grave No	509
Photo No	100-5063
Photo	

Surname	roche
Grave No	510
Photo No	100-5064
Photo	

Surname	roche
Grave No	278
Photo No	100-4837
Photo	


Surname	roche
Grave No	280
Photo No	100-4839
Photo	

Surname	sheahan
Grave No	462
Photo No	100-5015
Photo	

Surname	sullivan
Grave No	379
Photo No	100-4935
Photo	

Surname	tangney
Grave No	204
Photo No	100-4757 & 4758
Photo	

Surname	tangney
Grave No	205
Photo No	100-4759
Photo	

Surname	tangney
Grave No	502
Photo No	100-5055
Photo	

Surname	tuiliban
Grave No	377
Photo No	100-4933
Photo	

Surname	wren
Grave No	333
Photo No	100-4889
Photo	

22 Appendix 4 Unnamed Headstones and Gravemarkers

Grave No.	Notes	Photo No.
200		100-4753
283		
320		
329		100-4885
332		100-4888
409		100-4964
411		100-4966
447		
524		