

Project code: KCCG11
Client: Kerry County Council
Date: July 2011

Archaeological Survey of Murher, Moyvane, County Kerry

Surveyors: Ann Frykler & Robert Hanbidge
Report Author: Robert Hanbidge

Project code: KCCG11
Client: Kerry County Council
Date: July 2011

Archaeological Survey of Murher, Moyvane, Co. Kerry.

Surveyors: Ann Frykler & Robert Hanbidge
Report Author: Robert Hanbidge

CONTENTS	Page
SUMMARY	3
1 INTRODUCTION	4
2 SITE DESCRIPTION AND LOCATION	5
3 METHODOLOGY	6
4 THE RESULTS	7
4.1 Boundaries	7
4.2 Entrance	7
4.3 Pathways	8
4.4 Desire Lines	8
4.5 Named Tombs	8
4.6 Named Headstones and Plots	9
4.7 Unnamed Headstones and Plots	9
4.8 Named Gravemarkers	10
4.9 Unnamed Gravemarkers	10
4.10 Lintelled Graves	10
4.11 Ruined Church	10
4.12 Miscellaneous Items	
4.12 (i) Inscribed Cross Slabs	11
4.12 (ii) Architectural Fragments	11
5 SUMMARY OF RECOMMENDATIONS FOR FUTURE MANAGEMENT/ CONSERVATION	12
BIBLIOGRAPHY	13

FIGURES

Figure 1	Site location map extract with RMP sites
Figure 2	Extract from OS 1st Edition 1846, Sheet 006
Figure 3	Extract from OS 2nd Edition 1898, Sheet 006-15
Figure 4	Archaeological Survey Plan of Murher Graveyard

PLATES

Plate 1	View of Murher Graveyard from north
Plate 2	View of eastern boundary wall from northwest
Plate 3	View of southern boundary wall from northeast
Plate 4	View of western wall from east
Plate 5	View of ladder from northwest
Plate 6	Showing collapse on southern boundary wall
Plate 7	View of entrance from north
Plate 8	View of entrance from south

Plate 9	View of path from west
Plate 10	Front (east) elevation of tomb (Grave No. 170)
Plate 11	Side (south) elevation of tomb (Grave No. 170)
Plate 12	View of headstone (Grave No. 71) from east
Plate 13	View of Grave No. 130 from north-east
Plate 14	View of Grave No. 172, from east
Plate 15	View of Grave No. 105, from east
Plate 16	View of Grave No. 111 from east
Plate 17	View of Grave No. 94 from east
Plate 18	View of Grave No. 157 from east
Plate 19	View of Grave No. 14 from east
Plate 20	View of Grave No. 16 from east
Plate 21	View of Grave No. 43 from east
Plate 22	View of Lintelled Grave No. 106 from east
Plate 23	View of south elevation of church
Plate 24	View of east elevation of church
Plate 25	View of north elevation of church, from northwest
Plate 26	View of interior of Church from east
Plate 27	View of to south elevation of church
Plate 28	View Cross Slab (Miscellaneous Items No. 01) (Grave No. 214), from west
Plate 29	View of Apex of coping with acroterion (Miscellaneous Items No. 2) from above
Plate 30	View of Finial (Miscellaneous Items No. 3) from above
Plate 31	View of Roof tile (Miscellaneous Items No. 4) from above

APPENDICES

Appendix 1	Named Graves
Appendix 2	Unnamed Graves
Appendix 3	Unnamed Tombs
Appendix 4	Miscellaneous Items
Appendix 5	Attached DVD

SUMMARY

Townland:	Murher
Parish:	Murher
Barony:	Iraghticonnor
Local name of graveyard:	Murhur Burial Ground
NGR:	105294/138468
RMP No.:	KE006-015
No. of named tombs:	1
No. of unnamed tombs:	0
No. of lintelled graves:	1
No. of named headstones and plots:	183
No. of unnamed headstones and plots:	11
No. of named gravemarkers:	1
No. of unnamed gravemarkers:	17
No. of architectural fragments:	3
No. of cross slabs:	1
No of miscellaneous items:	1

1 INTRODUCTION

This report presents the results of an archaeological survey conducted at Murhur Burial Ground, Moyvane, Co. Kerry (NGR: 105294/138468) (Figure 1). The work was undertaken on behalf of Kerry County Council, in accordance with survey specifications provided by the client.

The report comprises a detailed survey including boundaries, location of paths and desire lines, gravemarkers, tombs, architectural fragments, remains of churches or buildings, dangerous areas of ground collapse and a photographic survey of headstones and gravemarkers linked back to survey drawings. Also included are written descriptions of buildings, cross-slabs and early enclosures; statements on the condition of buildings; suggested suitable/necessary remedial action that may be needed to secure these structures; breaches of the boundary walls, open or collapsed tombs and the condition of paths and entrance gates. A photographic survey of damaged and dangerous structures or features is also included.

2 SITE DESCRIPTION AND LOCATION

Murher Graveyard (Plate 1) is located within the townland of Murher, Co. Kerry, situated approximately 7.5 km northeast of the town of Listowel and approximately 2 km southeast of the village of Moyvane (Figure 1). The surrounding land is relatively flat but becomes undulating and hilly to the east. Notable structures within the vicinity of the site include a farmyard complex which is located to the southwest of the graveyard.

The surrounding land around the graveyard is under pasture. The graveyard is recorded in the Record of Monuments and Places (RMP) as KE006-015001, and contains the ruinous remains of a church listed as KE006-015. A third RMP is recorded for the area of the graveyard and represents the site of an earlier ecclesiastical site KE006-015002.

The graveyard is rather isolated as it is located at the south end of a rural country road which now forms a Cul-de-Sac. The graveyard is very well maintained, although during the time of the survey the grass was uncut. The graveyard for the most part follows a rectangular plan and is enclosed by roughly dressed rubble stone walls with rubble stone coping. There are two entrances located in the northwest corner of the graveyard. The primary entrance consists of a gated entrance which is flanked to the east by a historic stile. Unfortunately much of the church ruins in the central area of the graveyard are overgrown with ivy. Outside the boundary of the graveyard to the southeast, is a dumping area for plant debris and general rubbish. This area is accessed by a short iron ladder which is mounted in the interior of the graveyard.

The oldest grave recorded within the graveyard bearing a date of 1793 commemorates Mick Harahe (Harahan) (Grave No. 71).

3 METHODOLOGY

The site survey was carried out on 26-27 May 2011 by a team of two surveyors.

An electronic survey was conducted on the Irish National Grid using a Trimble GPS & GLONASS R6 base and rover. The GPS was supplemented with a Leica TCR407 Total Station and Panasonic Toughbook Rugged Tablet PC with Penmap software when necessary due to tree cover and any resulting loss in GPS signal. All grave plots, gravemarkers, headstones and tombs were surveyed in plan as were any structural remains, boundary walls, openings, paths and desire lines. Finished survey files were exported to AutoCAD where final edits were made. A digital copy of the drawings is provided on DVD (Appendix 5).

Individual graves and/or associated markers or headstones were assigned a unique grave number on the digital survey whether the latter was being carried out using GPS or with a Total Station and Panasonic Toughbook. This unique grave number is also used to identify the individual graves within the database (see below).

The photographic elements of the survey were accomplished using a Canon Power Shot A650 IS digital camera. The camera was set to assign a consecutive sequence of unique photo numbers throughout the survey. These numbers were cross-referenced with unique database entries and in a hard copy photo register. The photographic survey encompassed all extant structures/remains, boundaries, entrance gates, damaged/dangerous structures or features as well as individual graves and grave furniture. All photographs are provided on DVD (Appendix 5).

All descriptive data relating to the survey was entered into a custom-designed Microsoft Access relational database, which comprises of four linked tables. One table relates to the graveyard, one to the individual graves within it and one to all other significant features surveyed within that graveyard; the final table is a register of all photographs. The database allows all relevant information for the graveyard (and its internal features) to be linked together; entries can also be queried by item type e.g. named and unnamed, tombs, headstone, gravemarker, miscellaneous. Appendices have been generated automatically from the database using filtered reports.

The descriptions throughout the database and within this report were compiled using standard National Inventory of Architectural Heritage (NIAH) terminology and methodology where suitable, with guidelines and techniques from other established UK and Irish government sources being respected throughout (RCHME 1996; DEHLG 2001; RCAHMS 2004; EH 2004 and 2006; NIAH 2006). In addition, terminology and methodology was cross referenced to standard texts of buildings archaeology and architectural history (Robertson 1990; Curl 1999; Morris 2000).

4 THE RESULTS

4.1 *Boundaries*

The boundary walls surrounding the graveyard are of dressed mortared rubble stone with roughly dressed rubble stone coping (Plates 1, 2, 3 and 4). For the most part the walls are in good condition with occasional areas of ivy overgrowth occurring in the northwest and west. A metal ladder is located in the interior of the south-eastern corner and gives access over the wall to an unofficial dumping area on the exterior of the graveyard boundary (Plate 5).

Dressed rubble stone piers form the entrance and are capped with roughly dressed rubble stone capping. For the most part the walls appear stable with very little vegetation on their interior elevations except at the north-western boundary which is quite overgrown. However there is one area of immediate concern where the wall is close to collapse; located midway along the southern boundary, the wall leans southwards (possibly pushed out as a result of the construction of Grave Nos. 141 and 165 (Plate 6) or due to subsidence to the foundations).

Recommendations

Manage the ivy overgrowth in the west and northwest.

Stabilise the southern wall where the foundations have been weakened before the wall collapses under its own weight.

Any such works on the boundaries should use the necessary skills and materials which are sympathetic to the historic character of the graveyard. Any such works would involve the re-pointing of the walls using correct (lime) mortars with flush or recessed pointing. Ribbon pointing must be avoided as its use would damage the structures historic character.

Spraying or broadcast application of herbicides must be avoided on the boundaries although spot and wipe-on applications may be necessary with the occurrence of some noxious weeds. Broadcast spraying of herbicides on the walls is undesirable as it is both harmful to wildlife and can destroy the natural lichens that grow on the stonework, which are a characteristic of historic masonry walls.

Fly tipping of rubbish along with the deposition of plant debris in the southeast of the graveyard should be prohibited as this appears to be impacting on private land.

4.2 *Entrance*

The graveyard is accessed from the car parking area to the north of the graveyard via a single pedestrian entrance which is flanked to the east by a historic stile (Plates 7 and 8). All the entrances are in good condition. The first is a pedestrian entrance and consists of a pair of square-profile dressed rubble stone and tooled limestone gate piers with roughly dressed rubble limestone capping. Both piers are in excellent condition and are well constructed. These support a recent single-leaf wrought-iron gate. An historic stile is located immediately to the east of this entrance and comprises of projecting flagstones protruding from the wall to both the north and south elevations that form steps to give access over the wall (Plates 7 and 8). The stile is in good condition.

Recommendations

Continued high standard of maintenance to the entrances.

4.3 Pathways

There is only one pathway in the interior of the graveyard and this is located in the interior of the northern boundary (Plate 9). This pathway is a recent addition and consists of a tarmacadam path which leads eastwards from the entrance to the north-eastern corner of the graveyard. There is a slight narrow off shoot from this pathway to the south which improves access to the plots in the north-eastern corner of the graveyard.

Recommendations

Continued maintenance of the pathway. The density of the graves in the interior of the graveyard prevents the possibility of extending this tarmac pathway southwards to encompass more of the graveyard.

4.4 Desire lines

No desire lines are present at Murher Graveyard. The continued maintenance of the grass, which is kept low, prevents the establishment of these features.

4.5 Named Tombs

There is only one tomb present at Murher Burial Ground which is a named tomb (Grave No. 170).

The tomb is located in the northwest quadrant of the graveyard and is in very good condition. It is a fine example of a modest Neo-Classical inspired design and is expertly crafted from tooled limestone which features an unembellished cornice to the eaves (Plate 10 and 11). The tomb has been restored and the hipped roof which consists of mortared flagstones is in excellent condition and is capped by a larger tooled limestone capstone. The tomb belongs to the O'Connell family and features a large historic plaque on the front (east) elevation which is in turn flanked by recent additional plaques indicating that the tomb remains in use.

A small opening within the bedding plains of the masonry below the eaves has allowed access to the interior of the tomb for nesting birds. During the duration of this survey, it was observed that a blue tit family was nesting within the tomb. This hole which is positioned beneath the cornice will have little effect on the weatherproofing of the tomb. The tomb should be monitored to ensure that no other areas of pointing fall out.

Recommendations

Any works to this tomb involving restoration/conservation works should be avoided during the period from the 1st March to the 31st August. This is in accordance with Section 40 of the Wildlife Act 1976, incorporating Section 46 of the Wildlife (Amendment) Act 2000 to avoid disturbance to wildlife as the tomb is used as a nesting site.

4.6 *Named Headstones Plots*

There are 183 named headstones and plots within Murher Graveyard. For the most part these are in good condition. The majority of the graves date to the later 19th and 20th centuries, however there are more recent graves from the 21st century e.g. Grave No. 12 of the Moloney Family, which has a very recent burial.

The oldest inscribed headstone with a date of 1793 belongs to Grave No. 71 (Plate 12) and commemorates Mick Hanrahan. This headstone also features some modest ornamentation which enhances its artistic value. There are a number of other graves which are from the early nineteenth century e.g. Grave Nos. 56, 67, 72, 120 ad 127.

As with many of the other graveyards which have been surveyed, there is a great variation in the types and forms of headstones present. These vary from elevated and undersized Celtic Cross inspired forms, to simple inscribed limestone uprights and modern polished marble and granite headstones of different designs. A common trend can be seen in relation to the construction of the plots; early examples from the nineteenth and early twentieth centuries tend to have tooled limestone plinth walls which sometimes support cast and wrought railings. This can be seen at Grave No. 130 which has a substantial tooled limestone plinth and an unusual broad but diminished headstone consisting of a Celtic Cross mounted on a substantial plinth (Plate 13). Examples from the twentieth century and twenty-first centuries tend to have render or rendered plinth walls which develop to polished limestone, granites and marble plinths. Most of the plots are either grass covered or have been recently sealed using render/concrete mixtures to produce a level internal area which is usually covered by various types of gravel, including flint gravel (it should be noted that the flint gravels used to cover the plots are an imported item, the source of which often have archaeological importance. It was noted that during this survey occasional pieces of prehistoric worked flint tools, both broken and whole were present within the flint gravel).

Generally most of the named headstone and plots are in good condition, however there are occasional damaged, partially illegible or broken examples scattered through the graveyard, e.g. Grave No. 172 which consists of a plot where the headstone is broken and the broken cross finial is placed on top of the plot (Plate 14).

There is one Korean War veteran, Grave No. 105 which commemorates Patrick Sheahan of New York 'CPL 7 INF 3. INF DIV March 3 1928 Oct 4 1951' (Plate 15).

A headstone at Grave No. 76 commemorates a member of the Carmody family who served in the IRA and was killed in action.

Recommendations

In general the majority of the graves and areas are in good condition. However some of the headstones ad plots are in need of restoration as they are cracked, broken or are leaning sideways and may possibly break or collapse and damage surrounding burials.

4.7 *Unnamed Headstones and Plots*

There are 11 unnamed or illegible headstones and plots at Murher Burial Ground. These take a number of different forms which include; partially overgrown plots, an un-inscribed small concrete slab indicating a burial beneath e.g. Grave No. 111 (Plate 16) and partially inscribed headstones,

where only a small amount of lettering is visible e.g. Grave No. 94 where only a date is visible (Plate 17). Within the internal area of the church two large stone slabs placed beside each other may also present a burial (Grave No. 203).

Recommendations

General maintenance of the headstones and plots. Overgrown grass should be maintained.

4.8 *Named gravemarkers*

One named gravemarker (Grave No. 157) was recorded within Murher Graveyard. This modest gravemarker was located in the north-western quadrant of the graveyard and consisted of a modern steel cross with a name plaque mounted commemorating a member of the Mahony family (Plate 18)

4.9 *Unnamed Gravemarkers*

In total 17 unnamed gravemarkers were recorded within Murher Graveyard. The majority of these unnamed gravemarkers (13 in total) consisted of wrought-iron crosses e.g. Grave No. 14 (Plate 19). While the remainder consisted of 1 wooden cross e.g. Grave No. 16 (Plate 20) and locally sourced stone, usually thin pieces which were split and placed in the ground e.g. Grave No. 43 (Plate 21).

For the most part they were all in good condition. Grave No. 214 was defined by a stone slab which had an inscribed cross and has also been recorded as Miscellaneous No. 01.

Recommendations

Continued maintenance of the grass in the interior of the graveyard will ensure that these graves have greater visibility which helps to improve safety while walking.

4.10 *Lintelled Graves*

Only one lintelled grave (Grave No. 106) was recorded within Murher Burial Ground.

This grave was located in the south of the central area of the graveyard and consisted of a number of horizontally laid slabs covering a burial (Plate 22).

4.11 *Ruined Church*

The church ruin (Miscellaneous No. 05) is listed in the RMP as KE006-015 and is in poor condition with substantial areas of ivy overgrowth covering the majority of the existing structure. The church has a rectangular plan and is orientated on an east/west axis with only the western wall completely missing (Plates 23, 24 and 25). The southern wall survives in the best condition and judging from the surviving ruined windows, the church may have had a three-bay nave. The eastern wall only partially survives as much of the northern portion of this elevation is missing. The northern wall is in poor condition and is badly overgrown. A large breach is present in the eastern portion of the wall and gives access to the tarmac path. In the interior 15 graves are located (Plate 26). The standing walls consist of dressed rubble limestone with a lime and gravel mortar.

The window forms are narrow and consist of weather tooled limestone sills and surrounds (Plate 27). No voussoirs to the window.

Recommendations

Measures should be taken to secure the existing ruin from further collapse; this could primarily be achieved through the control and management of the attached vegetation and preventing it from spreading further. The ivy should not be removed however as this would leave the building in need of immediate conservation, without which structural collapse may occur. Such work would involve the re-pointing of the walls using correct (lime) mortars with flush or recessed pointing. Ribbon pointing must be avoided as its use would damage the structures historic character. The complete removal of the ivy would also result in a loss of a natural habitat and should be avoided. The structural stability of the building needs to be frequently monitored due to the nature of the site overlooking the sea.

The establishment of a grass surface in the interior of the church would greatly enhance the visual appeal of the ruin.

4.12 *Miscellaneous Items;*

4.12(i) *Inscribed Cross Slabs*

Miscellaneous No. 01: Located in the south-western corner of the graveyard is an unnamed gravemarker (Grave No. 214) on which, to the rear (west) elevation was a simple inscribed cross (Plate 28).

4.12(ii) *Architectural Fragments*

Miscellaneous No. 02: Consists of an apex stone block with a plinth (also known as an acroterion) (Plate 29) which was located at the gable end at the apex level of a pitched roof. The hole in the centre of the plinth would have originally accommodated a stone/iron finial, possibly a cross. This piece may be associated with the roof of the church and indicates that the gable ends most likely had tooled limestone coping. The location of this item to the east of the church supports this idea.

Miscellaneous No. 03: Located close to the Miscellaneous No. 02 is a broken piece of a finely tooled stone finial (Plate 30). This finial may have formed the finial of the church roof.

Miscellaneous No. 04: Located close to Miscellaneous Nos. 02 and 03 is an unusual carved stone slab (Plate 31). This broken stone has a drilled hole at one end. The exact function of this stone is unknown, it may possibly represent a wall mounted plaque or a more elaborate headstone.

5 SUMMARY OF RECOMMENDATIONS FOR FUTURE MANAGEMENT/ CONSERVATION

The following recommendations are made in relation to the on-going and future management and conservation of the graveyard at Murher Graveyard:

- The vegetation on the boundary walls and the overgrowth on the church ruin should be controlled and tended to regularly in order to prevent future degradation and collapse of walls and interior features including tombs, gravemarkers and headstones. This should not be carried out at the expense of the natural habitats that this vegetation provides for local wildlife.
- The use of broad spectrum weed killers should not be used during the clearance of vegetation under any circumstances.
- The unofficial waste dump to the southeast should be removed from the site, and if fly tipping becomes a persistent problem preventative measures should be taken.
- A rust treatment and possibly a fresh coat of paint should be applied to the various iron crosses and plot railings to prevent further degradation.
- Measures should be taken to secure the church ruin from further collapse through the control and monitoring of all attached vegetation and the re-pointing of the structure using appropriate (lime) mortars with flush or recessed pointing. Ribbon pointing must be avoided as its use would damage the structures historic character.
- The publication: The care and conservation of graveyards by the office of public works should be consulted prior to the carrying out of any maintenance work on the burial grounds or church.
- The Record of Monuments and Places (RMP) should be updated with the items to the Miscellaneous Section.
- An information board presenting historical and archaeological information would make an excellent addition to the site.
- Prevention of any more graves within the church.
- Any proposed ground works should be monitored by a suitably qualified archaeologist.

BIBLIOGRAPHY

Curl, J. S. 1999 *Dictionary of architecture*. Oxford University Press, Oxford.

Dept of the Environment, Heritage and Local Government 2005 *Architectural heritage protection – guidelines for planning authorities*. Stationery Office, Dublin.

Dept of the Environment, Heritage and Local Government 2001 *Architectural heritage protection – guidelines for planning authorities*. DRAFT.

English Heritage 2004 *Measured and drawn – techniques and practices for the metric survey of historic buildings*. English Heritage, London.

English Heritage 2006 *Understanding historic buildings*. English Heritage, Swindon.

Heritage Council, 2010 *Guidance for the Care Conservation and Recording of Historic Graveyards* [online]. Available:

http://www.heritagecouncil.ie/events/heritage-council-corporate-events/view-event/article/guidance-for-the-care-conservation-and-recording-of-historic-graveyards/?tx_ttnews%5BbackPid%5D=6&cHash=d796785fc7 {accessed 09 June 2011}

Irish Statue Book (Electronic) *Wildlife (Amendment) Act, 2000* [online]. Available: <http://www.irishstatutebook.ie/2000/en/act/pub/0038/sec0046.html#sec46> [Accessed 09 June 2011]

Morris, R.K. 2000 *The archaeology of buildings*. Tempus, Stroud.

National Inventory of Architectural Heritage 2006 *National Inventory of Architectural Heritage handbook*. Department of the Environment, Heritage and Local Government, Dublin.

National Inventory Architectural Heritage 2011 *County Survey Index* [online]. Available: <http://www.buildingsofireland.ie/Surveys/Buildings/CountySurveyIndex/> [Accessed: 28 July 2011]

Office of Public Works 1995 *The care and conservation of graveyards*. Stationery Office, Dublin.

RCAHMS 2004 *Survey and recording policy*. RCAHMS, Edinburgh.

RCHME 1996 *Recording historic buildings – a descriptive specification*. RCHME, London.

Robertson, B. and White, A. 1990 *Architecture and ornament: a visual guide*. Design Press, New York.



Figure 1. Murher: Site location map extract with RMP sites.



Figure 2 - Murher Graveyard, Extract from OS 1st Edition 1846, Sheet 006



Figure 3 - Murher Graveyard, Extract from OS 2nd Edition 1898, Sheet 006-15



Figure 4 -Archaeological survey plan of Murher Graveyard, 2011.



Plate 1-View of Murher Graveyard from north



Plate 2-View of eastern boundary wall from northwest



Plate 3-View of southern boundary wall from northeast



Plate 4-View of western wall from east




Plate 5-View of ladder from northwest



Plate 6-Showing collapse on southern boundary wall



Plate 7-View of entrance from north




Plate 8-View of entrance from south



Plate 9-View of path from west



Plate 10-Front (east) elevation of tomb (Grave No. 170)



Plate 11-Side (south) elevation of tomb (Grave No. 170)



Plate 12-View of headstone
(Grave No. 71) from east



Plate 13-View of Grave No.130 from north-east



Plate 14-View of Grave No. 172, from east



Plate 15-View of Grave No. 105, from east



Plate 16-View of Grave No. 111 from east



Plate 17-View of Grave No.
94 from east




Plate 18-View of Grave No.
157 from east



Plate 19-View of Grave No. 14 from east



Plate 20-View of Grave No.
16 from east



Plate 21-View of Grave No. 43 from east



Plate 22-View of Lintelled
Grave No. 106 from east



Plate 23-View of south elevation of church



Plate 24-View of east elevation of church



Plate 25-View of north elevation of church, from northwest



Plate 26-View of interior of Church from east



Plate 27-View of to south elevation of church



Plate 28-View Cross Slab (Miscellaneous Items No. 01)
(Grave No. 214), from west



Plate 29-View of Apex of coping with acroterion
(Miscellaneous Items No. 2) from above




Plate 30-View of Finial (Miscellaneous Items No. 3) from
above





Plate 31-View of Roof tile (Miscellaneous Items No. 4)
from above


Appendix 1 - Named Graves


Grave_Type		Gravemarker
Grave_No	Family Name	Photo_Name
157	Mahony	IMG_0322
Notes		
Small steel cross whit name plaque		
		


Grave_Type	Headstone
------------	-----------

Grave_No	Family Name	Photo_Name
64	Barrett	IMG_0128
Notes		
Single headstone		
		


Grave_No	Family Name	Photo_Name
65	Barrett	IMG_0129
Notes		
Single headstone		
		


Grave_No	Family Name	Photo_Name
67	Barrett	IMG_0131
Notes		
Headstone from 1800 in good condition		
		


Grave_No	Family Name	Photo_Name
2	Collins	IMG_0003
Notes		
Single headstone		
		


Grave_No	Family Name	Photo_Name
66	Collins	IMG_0130
Notes		
Single headstone		
		


Grave_No	Family Name	Photo_Name
199	Enright	IMG_0441
Notes		
Headstone placed on graveyard wall		
		


Grave_No	Family Name	Photo_Name
208	Fitzmaurice	IMG_0466
Notes		
Headstone		
		


Grave_No	Family Name	Photo_Name
162	Griffin	IMG_0331
Notes		
Single headstone		
		


Grave_No	Family Name	Photo_Name
36	Goulding	IMG_0072
Notes		
Single headstone		
		


Grave_No	Family Name	Photo_Name
81	Guiney	IMG_0157
Notes		
Headstone in moderate condition, plaque has fallen off		
		


Grave_No	Family Name	Photo_Name
74	Grady	IMG_0144
Notes		
Single headstone		
		


Grave_No	Family Name	Photo_Name
149	Hayes	IMG_0305
Notes		
Headstone from 1842		
		


Grave_No	Family Name	Photo_Name
78	Hudson	IMG_0152
Notes		
Single headstone		
		


Grave_No	Family Name	Photo_Name
28	Keane	IMG_0052
Notes		
Single headstone		
		


Grave_No	Family Name	Photo_Name
56	Kennelly	IMG_0113
Notes		
Headstone from 1802 in moderate condition upper parts are weathered		
		


Grave_No	Family Name	Photo_Name
6	Maher	IMG_0011
Notes		
Single headstone		
		


Grave_No	Family Name	Photo_Name
41	McCulhane	IMG_0081
Notes		
Single headstone		
		


Grave_No	Family Name	Photo_Name
156	Moore	IMG_0321
Notes		
Headstone from 1832 partly illegible		
		


Grave_No	Family Name	Photo_Name
127	Mulvehill	IMG_0252
Notes		
Headstone from 1811 partly illegible		
		


Grave_No	Family Name	Photo_Name
128	Mulvihill	IMG_0253
Notes		
Single headstone		
		


Grave_No	Family Name	Photo_Name
61	O'Connell	IMG_0121
Notes		
Single headstone		
		


Grave_No	Family Name	Photo_Name
86	O'Connell	IMG_0167
Notes		
Single headstone		
		


Grave_No	Family Name	Photo_Name
90	O'Connor	IMG_0176
Notes		
Single headstone		
		

Grave_No	Family Name	Photo_Name
92	O'Connor	IMG_0178
Notes		
Single headstone		
		


Grave_No	Family Name	Photo_Name
159	O'Connor	IMG_0325
Notes		
Single headstone		
		


Grave_No	Family Name	Photo_Name
72	Rioidan	IMG_0141
Notes		
Headstone from 1800 weathered and becoming illegible		
		


Grave_No	Family Name	Photo_Name
120	Shanahan	IMG_0237
Notes		
Headstone from 1812, partly illegible		
		


Grave_No	Family Name	Photo_Name
115	Shine	IMG_0227
Notes		
Broken headstone, cross and plinth in one pile, named part of headstone to the south of grave 116		
		


Grave_Type	Plot
------------	------


Grave_No	Family Name	Photo_Name
11	Ahern	IMG_0020
Notes		
Plot in good condition		
		


Grave_No	Family Name	Photo_Name
112	Ahern	IMG_0220
Notes		
Plot in good condition		
		


Grave_No	Family Name	Photo_Name
114	Ahern	IMG_0224
Notes		
Plot in good condition		
		

Grave_No	Family Name	Photo_Name
146	Ahern	IMG_0299
Notes		
Plot in good condition		
		


Grave_No	Family Name	Photo_Name
147	Ahern	IMG_0301
Notes		
Plot in good condition		
		


Grave_No	Family Name	Photo_Name
148	Ahern	IMG_0303
Notes		
Plot in moderate condition		
		


Grave_No	Family Name	Photo_Name
62	Barrett	IMG_0122
Notes		
Headstone from 1869		
		


Grave_No	Family Name	Photo_Name
63	Barrett	IMG_0125
Notes		
Plot covered by large stone slab with modern plaque attached to old headstone.		
		


Grave_No	Family Name	Photo_Name
68	Barrett	IMG_0132
Notes		
Plot in good condition, some weeds		
		

Grave_No	Family Name	Photo_Name
118	Barry/Dowling	IMG_0233
Notes		
Moderate condition, concrete basin subsiding		
		


Grave_No	Family Name	Photo_Name
89	Brandon	IMG_0174
Notes		
Plot in good condition		
		


Grave_No	Family Name	Photo_Name
23	Buckley	IMG_0039
Notes		
Plot in good condition		
		

Grave_No	Family Name	Photo_Name
31	Buckley	IMG_0057
Notes		
Plot in good condition		
		

Grave_No	Family Name	Photo_Name
38	Buckley	IMG_0075
Notes		
Plot in good condition covered by grass, maintained at a low level		
		


Grave_No	Family Name	Photo_Name
32	Buckley/Diggins	IMG_0059
Notes		
Plot in good condition		
		


Grave_No	Family Name	Photo_Name
30	Buckley/O'Connell	IMG_0055
Notes		
Plot in good condition		
		


Grave_No	Family Name	Photo_Name
133	Bunce	IMG_0269
Notes		
Plot in good condition		
		


Grave_No	Family Name	Photo_Name
154	Bunce	IMG_0317
Notes		
Plot in good condition		
		


Grave_No	Family Name	Photo_Name
174	Bunce	IMG_0376
Notes		
Plot in good condition, some weeds		
		


Grave_No	Family Name	Photo_Name
76	Carmody	IMG_0146
Notes		
Southern headstone mentions IRA, plot in moderate condition, grass growth		
		

Grave_No	Family Name	Photo_Name
179	Carr	IMG_0387
Notes		
Plot in good condition		
		


Grave_No	Family Name	Photo_Name
96	Collins	IMG_0183
Notes		
Plot in good condition		
		


Grave_No	Family Name	Photo_Name
176	Collins	IMG_0380
Notes		
Plot in good condition		
		


Grave_No	Family Name	Photo_Name
113	Connolly	IMG_0222
Notes		
Plot in moderate condition, fence in cast and wrought iron		
		


Grave_No	Family Name	Photo_Name
102	Culhane	IMG_0196
Notes		
Plot in good condition		
		


Grave_No	Family Name	Photo_Name
123	Culhane	IMG_0242
Notes		
Plot in good condition		
		


Grave_No	Family Name	Photo_Name
84	Culhane/Connor	IMG_0162
Notes		
Plot in good condition, some weeds		
		


Grave_No	Family Name	Photo_Name
211	Cunningham	IMG_0472
Notes		
Plot in good condition, some weeds		
		


Grave_No	Family Name	Photo_Name
212	Cunningham	IMG_0474
Notes		
Moderate condition, plinths are disturbed and parts of the cast / wrought iron fence are broken		
		

Grave_No	Family Name	Photo_Name
19	Donovan	IMG_0031
Notes		
Plot in good condition		
		

Grave_No	Family Name	Photo_Name
131	Dore/O'Connor	IMG_0262
Notes		
Overgrown plot in moderate condition		
		

Grave_No	Family Name	Photo_Name
22	Dunford	IMG_0036
Notes		
Plot in good condition		
		


Grave_No	Family Name	Photo_Name
1	Dunne	IMG_0001
Notes		
Plot in good condition		
		

Grave_No	Family Name	Photo_Name
34	Enright	IMG_0064
Notes		
Plot in good condition		
		


Grave_No	Family Name	Photo_Name
82	Enright	IMG_0158
Notes		
Plot in good condition		
		


Grave_No	Family Name	Photo_Name
99	Enright/O'Connell	IMG_0189
Notes		
Plot in good condition		
		

Grave_No	Family Name	Photo_Name
55	Finucane	IMG_0111
Notes		
Plot in good condition		
		


Grave_No	Family Name	Photo_Name
5	Fitzgerald	IMG_0008
Notes		
Plot in good condition		
		

Grave_No	Family Name	Photo_Name
39	Fitzgerald	IMG_0077
Notes		
Plot in good condition		
		


Grave_No	Family Name	Photo_Name
129	Fitzgerald	IMG_0254
Notes		
Plot in good condition		
		


Grave_No	Family Name	Photo_Name
187	Fitzmaurice	IMG_0413
Notes		
Plot in moderate condition		
		


Grave_No	Family Name	Photo_Name
207	Fitzmaurice	IMG_0464
Notes		
Plot in good condition		
		


Grave_No	Family Name	Photo_Name
178	Flaherty	IMG_0385
Notes		
Plot in good condition some weeds		
		


Grave_No	Family Name	Photo_Name
103	Flavin	IMG_0198
Notes		
Plot in good condition		
		


Grave_No	Family Name	Photo_Name
53	Foran	IMG_0107
Notes		
Plot in good condition		
		


Grave_No	Family Name	Photo_Name
54	Foran	IMG_0109
Notes		
Plot consisting of three stone slabs and headstone		
		


Grave_No	Family Name	Photo_Name
164	Galvin	IMG_0334
Notes		
Plot in good condition		
		


Grave_No	Family Name	Photo_Name
88	Guiney	IMG_0171
Notes		
Plot in moderate condition		
		


Grave_No	Family Name	Photo_Name
21	Guiney/McGrath	IMG_0034
Notes		
Plot in good condition		
		


Grave_No	Family Name	Photo_Name
37	Hanrahan	IMG_0073
Notes		
Plot in good condition, flint based plot gravel		
		


Grave_No	Family Name	Photo_Name
45	Hanrahan	IMG_0090
Notes		
Plot in good condition, covered in low-cut grass		
		


Grave_No	Family Name	Photo_Name
47	Hanrahan	IMG_0096
Notes		
Plot in moderate condition		
		


Grave_No	Family Name	Photo_Name
70	Hanrahan	IMG_0136
Notes		
Plot in good condition		
		


Grave_No	Family Name	Photo_Name
71	Hanrahan	IMG_0138
Notes		
Old headstone date 1793		
		


Grave_No	Family Name	Photo_Name
104	Hanrahan	IMG_0200
Notes		
Plot in good condition, north part of plot shared with grave 103		
		


Grave_No	Family Name	Photo_Name
143	Hanrahan	IMG_0291
Notes		
Plot in good condition		
		


Grave_No	Family Name	Photo_Name
142	Hanrahan/Mulvihill	IMG_0289
Notes		
Plot in good condition		
		


Grave_No	Family Name	Photo_Name
130	Hayes	IMG_0256
Notes		
Plot in moderate condition, appears to have been sprayed, soil is subsiding from the plot plinths		
		


Grave_No	Family Name	Photo_Name
57	Healy	IMG_0114
Notes		
Plot in good condition		
		


Grave_No	Family Name	Photo_Name
58	Healy	IMG_0116
Notes		
Plot in good condition		
		


Grave_No	Family Name	Photo_Name
46	Kearney	IMG_0094
Notes		
Plot in good condition		
		


Grave_No	Family Name	Photo_Name
44	Kennelly	IMG_0086
Notes		
Plot in good condition		
		

Grave_No	Family Name	Photo_Name
158	Kennelly	IMG_0323
Notes		
Plot in good condition		
		


Grave_No	Family Name	Photo_Name
201	Kennelly	IMG_0446
Notes		
Plot in good condition		
		


Grave_No	Family Name	Photo_Name
202	Kennelly	IMG_0451
Notes		
Plot in moderate condition, southern headstone heavily weathered from 1851		
		


Grave_No	Family Name	Photo_Name
204	Kennelly	IMG_0455
Notes		
Plot in good condition		
		


Grave_No	Family Name	Photo_Name
193	Kiely	IMG_0426
Notes		
Plot in good condition, grass needs trimming		
		


Grave_No	Family Name	Photo_Name
27	Kissane	IMG_0050
Notes		
Plot in good condition		
		


Grave_No	Family Name	Photo_Name
153	Kissane	IMG_0313
Notes		
Plot in good condition		
		


Grave_No	Family Name	Photo_Name
124	Liston	IMG_0244
Notes		
Plot in good condition		
		


Grave_No	Family Name	Photo_Name
3	Long	IMG_0004
Notes		
Plot in moderate condition		
		


Grave_No	Family Name	Photo_Name
35	Maloney/Moloney	IMG_0068
Notes		
Plot in good condition		
		

Grave_No	Family Name	Photo_Name
132	Mangan	IMG_0267
Notes		
Plot in good condition		
		


Grave_No	Family Name	Photo_Name
145	McMahon	IMG_0297
Notes		
Plot in good condition		
		

Grave_No	Family Name	Photo_Name
51	McElligott	IMG_0103
Notes		
Plot in good condition		
		


Grave_No	Family Name	Photo_Name
12	Moloney	IMG_0022
Notes		
Plot in good condition, recent burial unnamed		
		


Grave_No	Family Name	Photo_Name
141	McEvoy	IMG_0285
Notes		
Plot in good condition		
		

Grave_No	Family Name	Photo_Name
85	Moore	IMG_0165
Notes		
Plot in good condition		
		


Grave_No	Family Name	Photo_Name
10	Mulvihill	IMG_0018
Notes		
Plot in moderate condition, concrete cracked and subsiding		
		

Grave_No	Family Name	Photo_Name
69	Mulvihill	IMG_0134
Notes		
Plot in good condition, some weeds		
		


Grave_No	Family Name	Photo_Name
83	Mulvihill	IMG_0160
Notes		
Plot in moderate condition, concrete cracked and subsiding		
		


Grave_No	Family Name	Photo_Name
87	Mulvihill	IMG_0168
Notes		
Plot in good condition		
		


Grave_No	Family Name	Photo_Name
121	Mulvihill	IMG_0238
Notes		
Plot in good condition		
		

Grave_No	Family Name	Photo_Name
126	Mulvihill	IMG_0249
Notes		
Plot in good condition		
		

Grave_No	Family Name	Photo_Name
134	Mulvihill	IMG_0271
Notes		
Plot in good condition		
		


Grave_No	Family Name	Photo_Name
140	Mulvihill	IMG_0282
Notes		
Plot in partly poor condition, half has been sprayed other half covered with gravel		
		

Grave_No	Family Name	Photo_Name
160	Mulvihill	IMG_0326
Notes		
Plot in good condition, some weeds growing and a dead yew tree		
		


Grave_No	Family Name	Photo_Name
161	Mulvihill	IMG_0328
Notes		
Good condition, plastic membrane is visible through gravel, hollow flint scraper was found in gravel		
		


Grave_No	Family Name	Photo_Name
166	Mulvihill	IMG_0341
Notes		
Plot in good condition		
		

Grave_No	Family Name	Photo_Name
167	Mulvihill	IMG_0345
Notes		
Large plot with seven headstones, plot in good condition		
		


Grave_No	Family Name	Photo_Name
168	Mulvihill	IMG_0353
Notes		
Plot in good condition some weeds		
		


Grave_No	Family Name	Photo_Name
185	Mulvihill	IMG_0404
Notes		
Plot in good condition, some weeds		
		


Grave_No	Family Name	Photo_Name
169	Mulvihill	IMG_0355
Notes		
Plot in good condition		
		


Grave_No	Family Name	Photo_Name
188	Mulvihill	IMG_0415
Notes		
Plot in moderate condition		
		


Grave_No	Family Name	Photo_Name
171	Mulvihill	IMG_0363
Notes		
Large plot with eight headstones, plot in good condition		
		

Grave_No	Family Name	Photo_Name
192	Mulvihill	IMG_0424
Notes		
Large plot in good condition		
		

Grave_No	Family Name	Photo_Name
209	Mulvihill	IMG_0467
Notes		
Plot in good condition, some overgrowth		
		


Grave_No	Family Name	Photo_Name
125	Mulvihill/O'Connor	IMG_0246
Notes		
Plot in good condition		
		

Grave_No	Family Name	Photo_Name
122	Nolan	IMG_0240
Notes		
Plot in good condition		
		


Grave_No	Family Name	Photo_Name
139	Nolan	IMG_0280
Notes		
Plot in good condition		
		


Grave_No	Family Name	Photo_Name
186	Nolan	IMG_0406
Notes		
Large plot with six headstones, plot in good condition some weeds		
		


Grave_No	Family Name	Photo_Name
150	O'Brien	IMG_0306
Notes		
Plot in good condition		
		


Grave_No	Family Name	Photo_Name
8	O'Connell	IMG_0014
Notes		
Plot in good condition		
		


Grave_No	Family Name	Photo_Name
181	O'Connell	IMG_0391
Notes		
Plot in good condition		
		


Grave_No	Family Name	Photo_Name
25	O'Connor	IMG_0044
Notes		
Plot in good condition, some weeds		
		


Grave_No	Family Name	Photo_Name
77	O'Connor	IMG_0150
Notes		
Plot in good condition		
		


Grave_No	Family Name	Photo_Name
110	O'Connor	IMG_0214
Notes		
Plot in good condition		
		


Grave_No	Family Name	Photo_Name
119	O'Connor	IMG_0235
Notes		
Plot in moderate condition, concrete partly removed from plot		
		


Grave_No	Family Name	Photo_Name
173	O'Connor	IMG_0374
Notes		
Plot in good condition		
		


Grave_No	Family Name	Photo_Name
194	O'Connor	IMG_0428
Notes		
Plot in moderate condition		
		

Grave_No	Family Name	Photo_Name
198	O'Connor	IMG_0439
Notes		
Plot in good condition some weeds		
		


Grave_No	Family Name	Photo_Name
200	O'Connor	IMG_0442
Notes		
Plot in good condition		
		


Grave_No	Family Name	Photo_Name
210	O'Connor	IMG_0469
Notes		
Plot in good condition		
		


Grave_No	Family Name	Photo_Name
213	O'Gorman	IMG_0476
Notes		
Plot in good condition		
		


Grave_No	Family Name	Photo_Name
29	O'Grady	IMG_0053
Notes		
Plot in moderate condition, concrete subsiding		
		


Grave_No	Family Name	Photo_Name
184	O'Hanlon/Heffernan	IMG_0400
Notes		
Plot in good condition		
		


Grave_No	Family Name	Photo_Name
73	O'Sullivan	IMG_0142
Notes		
Plot in good condition		
		

Grave_No	Family Name	Photo_Name
183	O'Sullivan	IMG_0397
Notes		
Plot in good condition		
		


Grave_No	Family Name	Photo_Name
182	O'SullivanWhite	IMG_0394
Notes		
Plot in good condition		
		


Grave_No	Family Name	Photo_Name
205	Quinn	IMG_0460
Notes		
Plot in good condition		
		


Grave_No	Family Name	Photo_Name
206	Quinn	IMG_0462
Notes		
Plot in good condition		
		


Grave_No	Family Name	Photo_Name
7	Roche	IMG_0012
Notes		
Temporarily marked out plot. Notice present stating that a plot and headstone will be erected here		
		


Grave_No	Family Name	Photo_Name
93	Roche	IMG_0179
Notes		
Plot in good condition		
		


Grave_No	Family Name	Photo_Name
50	Sandes	IMG_0101
Notes		
Plot in moderate condition, concrete subsiding and moss growth		
		

Grave_No	Family Name	Photo_Name
80	Scanlan	IMG_0154
Notes		
Plot in good condition		
		


Grave_No	Family Name	Photo_Name
100	Scanlan	IMG_0192
Notes		
Plot in good condition		
		


Grave_No	Family Name	Photo_Name
135	Scanlan	IMG_0274
Notes		
Plot in poor condition, wrought iron fence broken and covering stone slabs broken and subsiding		
		


Grave_No	Family Name	Photo_Name
136	Scanlan	IMG_0276
Notes		
Plot in good condition		
		


Grave_No	Family Name	Photo_Name
190	Scanlan	IMG_0418
Notes		
Plot in moderate condition		
		


Grave_No	Family Name	Photo_Name
101	Scanlon	IMG_0194
Notes		
Plot in good condition		
		


Grave_No	Family Name	Photo_Name
101	Scanlon	IMG_0195
Notes		
Plot in good condition		
		


Grave_No	Family Name	Photo_Name
33	Shanahan	IMG_0061
Notes		
Plot in good condition, old headstone 1882/1881 the n in one of the names is written backwards		
		


Grave_No	Family Name	Photo_Name
107	Shanahan	IMG_0206
Notes		
Overgrown plot in moderate condition, stone slabs are subsiding		
		


Grave_No	Family Name	Photo_Name
175	Shanahan	IMG_0378
Notes		
Plot in good condition some weeds		
		


Grave_No	Family Name	Photo_Name
105	Sheahan	IMG_0202
Notes		
Southern headstone for Patrick Sheahan, New York CPL 7 INF 3 INF DIV Korea PH		
		


Grave_No	Family Name	Photo_Name
26	Sheehan	IMG_0047
Notes		
Plot in good condition, some weeds/moss		
		


Grave_No	Family Name	Photo_Name
4	Shine	IMG_0006
Notes		
Plot in good condition		
		


Grave_No	Family Name	Photo_Name
108	Shine	IMG_0210
Notes		
Plot in good condition, some moss and weeds		
		


Grave_No	Family Name	Photo_Name
116	Shine	IMG_0228
Notes		
Plot in good condition		
		

Grave_No	Family Name	Photo_Name
177	Shine	IMG_0383
Notes		
Plot in good condition some weeds		
		

Grave_No	Family Name	Photo_Name
196	Shine	IMG_0435
Notes		
Plot in good condition some weeds and moss		
		


Grave_No	Family Name	Photo_Name
15	Stack	IMG_0026
Notes		
Plot in good condition, flint based plot gravel		
		


Grave_No	Family Name	Photo_Name
144	Stack	IMG_0293
Notes		
Plot in good condition some weeds		
		


Grave_No	Family Name	Photo_Name
172	Stack	IMG_0372
Notes		
Plot in good condition, headstone broken and cross placed on top of plot		
		

Grave_No	Family Name	Photo_Name
195	Stack	IMG_0431
Notes		
Plot in good condition with grotto		
		


Grave_No	Family Name	Photo_Name
197	Stack	IMG_0437
Notes		
Plot in good condition		
		


Grave_No	Family Name	Photo_Name
42	Stack/Collins	IMG_0082
Notes		
Plot in good condition		
		


Grave_No	Family Name	Photo_Name
9	Sweeney	IMG_0016
Notes		
Plot in good condition		
		


Grave_No	Family Name	Photo_Name
24	Thornton	IMG_0041
Notes		
Plot in moderate condition flint based plot gravel, subsiding in centre		
		


Grave_No	Family Name	Photo_Name
155	Walsh	IMG_0319
Notes		
Plot in good condition		
		


Grave_No	Family Name	Photo_Name
191	Walsh	IMG_0420
Notes		
Plot in good condition		
		

Grave_No	Family Name	Photo_Name
40	Walshe	IMG_0079
Notes		
Plot in moderate condition, subsiding and slightly overgrown		
		


Grave_No	Family Name	Photo_Name
151	Windle	IMG_0309
Notes		
Plot in good condition		
		

Grave_No	Family Name	Photo_Name
152	Windle	IMG_0311
Notes		
Plot in good condition		
		

Grave_No	Family Name	Photo_Name
163	Windle	IMG_0332
Notes		
Plot in good condition, some weeds and moss		
		

Grave_No	Family Name	Photo_Name
165	Windle	IMG_0338
Notes		
Plot in good condition		
		

Grave_Type	Tomb
-------------------	------

Grave_No	Family Name	Photo_Name
170	O'Connell	IMG_0357
Notes		
Tomb in good condition, 1822		
		

Appendix 2 - Unnamed Graves

Grave_Type	Gravemarker
Grave_No	Notes
13	Wrought iron cross
14	Wrought iron cross
16	Wooden cross, name is removed
17	Wrought iron cross
18	Wrought iron cross
20	Single gravemarker
43	Single gravemarker
48	Wrought iron cross
49	Wrought iron cross
52	Wrought iron cross
59	Single gravemarker
75	Single gravemarker
95	Remains of cu alloy cross
97	Single gravemarker
98	Single gravemarker
137	Wrought iron cross
214	Gravemarker has an inscribed cross and is recorded as Miscellaneous No. 01

Grave_Type	Headstone
Grave_No	Notes
94	Headstone from 1813, partly destroyed and no family name is clear on headstone

Grave_Type	Lintelled Grave
Grave_No	Notes
106	Lintelled grave in good condition


Grave_Type	Plot
Grave_No	Notes
60	Overgrown unnamed plot
79	Large stone slab
91	Plot represented by single stone slab
109	Very narrow plot with broken concrete cross

109	Very narrow plot with broken concrete cross
111	Small plot, only represented by concrete slab
117	Plot in good condition, steel cross is illegible
117	Plot in good condition, steel cross is illegible
138	Plot with wrought iron fence
180	Plot in poor condition, plinths are dislocated and headstone illegible
180	Plot in poor condition, plinths are dislocated and headstone illegible
189	Possible dismantled plot only three corner markers remain
203	Possible plot


Appendix 3 - Miscellaneous Items

Type	Architectural Fragment
------	------------------------

Misc Item No	Photo Name
4	IMG_0266
Notes	
Misc Item, possibly forming a grave, but not clear	
	

Misc Item No	Photo Name
3	IMG_0265
Notes	
Finial	
	

Misc Item No	Photo Name
2	IMG_0261
Notes	
Apex of coping with acroterion	
	

Type	Building
Misc Item No	Photo Name
5	IMG_0498
Notes	
Remains of Church ruin	
	

Type	Cross Slab
-------------	------------

Misc Item No	Photo Name
1	IMG_0038
Notes	
Slab with inscribed cross (Grave No. 214)	
	