

Project code: KCCG11
Client: Kerry County Council
Date: September 2011

Archaeological Survey of Kinard Burial Ground, Lispole, Dingle, County Kerry

Surveyors: Ann Frykler & Robert Hanbidge
Report Author: Robert Hanbidge

Project code: KCCG11
Client: Kerry County Council
Date: September 2011

Archaeological Survey of Kinard Burial Ground, Lispole, Dingle, Co. Kerry.

Surveyors: Ann Frykler & Robert Hanbidge
Report Author: Robert Hanbidge

CONTENTS	Page
SUMMARY	4
1 INTRODUCTION	5
2 SITE DESCRIPTION AND LOCATION	6
3 METHODOLOGY	7
4 THE RESULTS	8
4.1 Boundaries	8
4.2 Entrance	8
4.3 Pathways	8
4.4 Desire Lines	9
4.5 Named Tombs	9
4.6 Unnamed Tombs	9
4.7 Named Headstones and Plots	10
4.8 Unnamed Headstones and Plots	10
4.9 Unnamed Gravemarkers	10
4.10 Lintelled Graves	11
4.11 Miscellaneous Items	
4.11(i) Cross Slabs	12
4.11(ii) Inscribed Crosses	12
4.11(iii) Architectural Fragments	13
4.11(iv) Ogham Stones	13
4.11 (v) Miscellaneous Items	13
5 SUMMARY OF RECOMMENDATIONS FOR FUTURE MANAGEMENT/ CONSERVATION	14
BIBLIOGRAPHY	15

FIGURES

Figure 1	Site location map extract with RMP sites
Figure 2	Extract from OS 1st Edition 1846, Sheet 053
Figure 3	Extract from OS 2nd Edition 1896, Sheet 053-04
Figure 4	Archaeological Survey Plan of Kinard Graveyard
Figure 4.1	Archaeological Survey Plan of Kinard Graveyard
Figure 4.2	Archaeological Survey Plan of Kinard Graveyard
Figure 4.3	Archaeological Survey Plan of Kinard Graveyard

PLATES

Plate 1	External view of eastern boundary
Plate 2	Internal view of eastern boundary
Plate 3	External view of northern boundary
Plate 4	Internal view of northern boundary

Plate 5	Internal view of southern boundary
Plate 6	External view of western boundary
Plate 7	Internal view of western boundary
Plate 8	External view of entrance from east
Plate 9	Internal view of entrance from west
Plate 10	External view of entrance to graveyard extension from west
Plate 11	Internal view of entrance to graveyard extension from east
Plate 12	View of stile from west
Plate 13	View of pathway to south of graveyard, from west
Plate 14	View of tomb (Grave No. 80), from east
Plate 15	View of tomb to Grave No. 230, from east
Plate 16	View of capstone to tomb (Grave No. 71), from east
Plate 17	View of tomb (Grave No. 191), from east
Plate 18	View of tomb (Grave No.192), from east
Plate 19	View of collapse to tomb (Grave No. 222), from east
Plate 20	View of Grave No. 82, from east
Plate 21	View of Grave No. 2, from east
Plate 22	View of Grave No. 379, from west
Plate 23	View of broken headstone to Grave No. 8, from east
Plate 24	View of Grave No. 25, from west
Plate 25	View of Grave No. 28), from east
Plate 26	View of Grave No. 329, from east
Plate 27	View of Grave No. 183, from south
Plate 28	View of Grave No. 168, from east
Plate 29	View of Grave No. 305, from east
Plate 30	View of Grave No. 135, from east
Plate 31	View of Miscellaneous No. 02 (Grave No. 391)
Plate 32	View of Miscellaneous No.03 (Grave No. 392)
Plate 33	View of Miscellaneous No. 04 (Grave No. 393)
Plate 34	View of Miscellaneous No. 18 (Grave No. 403)
Plate 35	View of Miscellaneous No. 01 (Grave No. 390), from east
Plate 36	View of Miscellaneous No. 05 (Grave No.394)
Plate 37	View of Miscellaneous No.06 (Grave No. 395)
Plate 38	View of Miscellaneous No. 07 (Grave No. 396)
Plate 39	View of Miscellaneous No. 08 (Grave No. 397)
Plate 40	View of Miscellaneous No. 11 (Grave No. 399)
Plate 41	View of Miscellaneous No. 12 (Grave No. 400)
Plate 42	View of Miscellaneous No. 14 (Grave No. 402)
Plate 43	View of Miscellaneous No. 21 (Grave No. 406)
Plate 44	View of carved stone (Miscellaneous No. 09)
Plate 45	View of carved stone (Miscellaneous No. 09)
Plate 46	View of architectural fragment (Miscellaneous No. 10)
Plate 47	View of Miscellaneous No. 20 (Grave No. 405)
Plate 48	View of ogham stone (Miscellaneous No. 15)
Plate 49	Detail to ogham writing to Miscellaneous No. 15
Plate 50	View of ogham stone from north
Plate 51	Detail to ogham stone from north
Plate 52	View of inscribed cross to ogham stone from east
Plate 53	View of Miscellaneous No. 13 (Grave No. 401)
Plate 54	View of Miscellaneous No. 16 (Grave No. 402)
Plate 55	View of beehive querns stone Miscellaneous No. 19 (Grave No. 404)

Plate 56 View of bullaun stone (Miscellaneous No.22)

APPENDICES

- Appendix 1 Named Graves
- Appendix 2 Unnamed Graves
- Appendix 3 Unnamed Tombs
- Appendix 4 Miscellaneous Items
- Appendix 5 Attached DVD

SUMMARY

Townland:	Kinard East (ED Kinard)
Parish:	Kinard
Barony:	Corkaguiny
Local name of graveyard:	Kinard Burial Ground
NGR:	49627/99367
RMP No.:	KE053-053
No. of named tombs:	20
No. of unnamed tombs:	95
No. of lintelled graves:	17
No. of named headstones and plots:	9
No. of unnamed headstones and plots:	6
No. of named gravemarkers:	0
No. of unnamed gravemarkers:	259
No. of architectural fragments:	3
No. of cross slabs:	4
No. of cross inscribed stones:	9
No. of ogham stones:	9
No of miscellaneous items:	4

1 INTRODUCTION

This report presents the results of an archaeological survey conducted at Kinard Burial Ground, Lispole, Dingle, Co. Kerry (NGR: 449608, 599448) (Figure 1). The work was undertaken on behalf of Kerry County Council, in accordance with survey specifications provided by the client.

The report comprises a detailed survey including boundaries, location of paths and desire lines, gravemarkers, tombs, architectural fragments, remains of churches or buildings, dangerous areas of ground collapse and a photographic survey of headstones and gravemarkers linked back to survey drawings. Also included are written descriptions of buildings, cross-slabs and early enclosures; statements on the condition of buildings; suggested suitable/necessary remedial action that may be needed to secure these structures; breaches of the boundary walls, open or collapsed tombs and the condition of paths and entrance gates. A photographic survey of damaged and dangerous structures or features is also included.

2 SITE DESCRIPTION AND LOCATION

Kinard Graveyard is located within the townland of Kinard East (ED Kinard), Co. Kerry, approximately 5.5 km southeast Dingle on the Dingle Peninsula (Figure 1). The graveyard is located on the northern side of a low mountain and has extensive view to the mountains that form the Dingle Peninsula to the north including the peaks of Mt. Brandon, Slievanea and Cnoc Mhaoilionain. Notable structures within the vicinity of the graveyard include a farmstead and a number of dwellings to the east and the northwest of the graveyard.

The graveyard is located on a relatively level area at the base of slope that rises sharply to the south. The graveyard is recorded in the Record of Monuments and Places (RMP) as KE053-053004, and contains the site of a church (no longer visible) listed as KE053-053001. Within the graveyard, two ogham stones are also recorded; KE053-053002 and KE053-053005. A bullaun stone KE053-053003 is recorded as been located within the graveyard, but it is presently located outside the graveyard to the north.

The graveyard is sub-rectangular in plan and is located opposite a minor road junction. A modern rectangular extension abuts the graveyard to the southwest while there is a notable overgrown area occupying the open space between the historic graveyard and the road junction. A modern monument erected outside the graveyard to the east commemorates 'Tomàs Àgas 1885-1917' (Thomas Ashe). Thomas Ashe was from the local area. According to one local, one of the neighbouring houses to the east of the graveyard was his home. Thomas Ashe led a Volunteer column which defeated an RIC force at Ashbourne in Easter Week 1916 and later became the President of the Supreme Council of the IRB. On the 25th of September 1917 he became the first Irish Republican to die on hunger-strike.

Overall the graveyard is in reasonable condition. A sunken pathway leads around the graveyard to the interior of the boundaries. It appears that this has been sprayed with herbicides. The condition of the boundary walls vary with several areas of collapse resulting in areas of rubble abutting the walls. Similarly the condition of the graves varies enormously with many suffering from collapse or partial collapse of the roof/capping structures resulting in numerous hazardous deep voids. Attempts have been made to partially cover the most severe cases of the collapse with concrete lintels.

The oldest grave that was recorded within Kinard burial ground was Grave No. 565, a tomb which displays a date of 1888 and commemorates the McKenna family.

3 METHODOLOGY

The site survey was carried out on 15th, 18-19th April 2011 by a team of two surveyors.

An electronic survey was conducted on the Irish National Grid using a Trimble GPS & GLONASS R6 base and rover. The GPS was supplemented with a Leica TCR407 Total Station and Panasonic Toughbook Rugged Tablet PC with Penmap software when necessary due to tree cover and any resulting loss in GPS signal. All grave plots, gravemarkers, headstones and tombs were surveyed in plan as were any structural remains, boundary walls, openings, paths and desire lines. Finished survey files were exported to AutoCAD where final edits were made. A digital copy of the drawings is provided on DVD (Appendix 5).

Individual graves and/or associated markers or headstones were assigned a unique grave number on the digital survey whether the latter was being carried out using GPS or with a Total Station and Panasonic Toughbook. This unique grave number is also used to identify the individual graves in the database (see below).

The photographic elements of the survey were accomplished using a Canon Power Shot A650 IS digital camera. The camera was set to assign a consecutive sequence of unique photo numbers throughout the survey. These numbers were cross-referenced with unique database entries and in a hard copy photo register. The photographic survey encompassed all extant structures/remains, boundaries, entrance gates, damaged/dangerous structures or features as well as individual graves and grave furniture. All photographs are provided on DVD (Appendix 5).

All descriptive data relating to the survey was entered into a custom-designed Microsoft Access relational database, which comprises of four linked tables. One table relates to the graveyard, one to the individual graves within it and one to all other significant features surveyed within that graveyard; the final table is a register of all photographs. The database allows all relevant information for the graveyard (and its internal features) to be linked together; entries can also be queried by item type e.g. named and unnamed, tombs, headstone, gravemarker, miscellaneous. Appendices have been generated automatically from the database using filtered reports

The descriptions throughout the database and within this report were compiled using standard National Inventory of Architectural Heritage (NIAH) terminology and methodology where suitable, with guidelines and techniques from other established UK and Irish government sources being respected throughout (RCHME 1996; DEHLG 2001; RCAHMS 2004; EH 2004 and 2006; NIAH 2006). In addition, terminology and methodology was cross referenced to standard texts of buildings archaeology and architectural history (Robertson 1990; Curl 1999; Morris 2000).

4 THE RESULTS

4.1 Boundaries

The boundary walls surrounding the historic section of the graveyard consist of both roughly dressed mortared rubble stone with rubble stone coping and drystone walling (Plates 1-7). Rendered rubblestone walls with rendered square-profile piers enclose the graveyard extension. The drystone walling survives in mixed condition in the different boundaries with occasional areas of collapse to the walls and the coping. The area of most concern is in the western boundary where a substantial portion of the wall has partially collapsed (Plates 6 and 7).

Recommendations

Repair collapsed sections of the walls.

4.2 Entrance

The primary entrance is located to the east of the graveyard in the north-eastern corner. This is a later addition, the entrance consisting of rendered square-profile piers with render capping and supports a recent set of galvanised double-leaf gates (Plates 8 and 9).

A secondary entrance is located in the western boundary and provides access between the historic section of the graveyard and the graveyard extension to the west. It comprises of a pair of rendered square-profile piers (Plates 10 and 11)

A third entrance consisting of a historic stile is located to the south of the primary entrance. This stile is overgrown and is not in use (Plate 12).

Recommendations

Clear overgrowth from historic stile.

4.3 Pathways

A sunken earthen pathway extends around the historic section of the graveyard just inside the boundaries (Plate 13). This pathway appears to be frequently sprayed with herbicides to control the weed growth. This has had a negative impact as the soil structure has been destroyed and is subject to soil erosion.

Recommendations

Gravel should be laid to the pathways to establish a stable suitable surface.

Spraying or broadcast application of herbicides on the paths must be avoided. Spot-spraying can be used to control noxious weeds but the cheapest and most wildlife-friendly solution is to clip any rambling weeds such as brambles, ivy, etc. As stated in the "Guidance for the Care Conservation and Recording of Historic Graveyards" issued by the Heritage Council (2010) states that:

"Spraying of herbicides to control weeds or grass is very undesirable as it kills native plants and the insects that live on them and may poison birds and animals that either come in contact with the chemicals or eat seeds and

*insects that have been sprayed. These chemicals can also cause pollution of streams by being washed into nearby drains,
As most historic graveyards are relatively small in area it is usually feasible to use more environmentally-friendly plant control methods such as hoeing or digging or pouring on boiling water. Boiling water should not be used on or very close to graves or headstones."*

At the time of the survey a sheep skeleton was noticed is located close to the southeastern corner of the graveyard will also improve the appearance of the graveyard.

4.4 *Desire lines*

Due to overgrowth and subsequent broadcast spraying of herbicides across large areas of the graveyard, no desire lines were visible within the historic section of the graveyard. One visible and recent desire line leads from the entrance to the graveyard extension across to the historic graveyard.

4.5 *Named Tombs*

There are 20 named tombs represented at Kinard Graveyard. Most of these are concentrated in the north-eastern corner of the graveyard. The majority of the tombs are modestly constructed with slight variations. Most have external rendering or are built from rubblestone. The exception is the tomb at Grave No. 80 which is unusually constructed from red brick (Plate 14). This grave commemorates the McKenna family and is the oldest grave with a date of 1888.

Most of the tombs are in good condition e.g. Grave No. 230 (Plate 15). However some of the capstones of the tombs are becoming increasingly weathered and are almost illegible e.g. Grave No. 71 (Plate 16).

Recommendations

General maintenance of the tombs including the repointing and repairing of areas of damaged rendering

4.6 *Unnamed Tombs*

There are 95 unnamed tombs within Kinard Graveyard. These are scattered throughout the graveyard and generally represent vernacular variations of the tomb design. They are usually constructed from rubblestone and drystone while other subterranean tombs were defined by the presence of a large horizontally laid stone slab. Many of these stone slabs were inscribed but they are no longer legible e.g. Grave No. 191 (Plate 17). Generally these tombs tended to be in moderate condition e.g. Grave No. 192 (Plate 18). A minority had structural collapse; especially to the roof structure e.g. Grave No. 222 (Plate 19).

Recommendations

General maintenance of the tombs. The trimming of existing areas of long grass and the establishment of a grass surface to exposed areas of soil would limit soil erosion and stabilise the graves.

Areas of collapse should be rectified through conservation works. This is a primary concern as these areas of collapse present a serious safety hazard to visitors.

4.7 *Named Headstones and Plots*

There are 9 unnamed or illegible headstones and plots at Kinard Burial Ground. The majority of these are in good condition and mostly date to the nineteenth and twentieth centuries. The headstones vary from simple limestone slabs to modern polished stone examples with cut stone often forming the plinths to the plots with an occasional example of wrought-iron railing e.g. Grave No. 82 (Plate 20).

However some headstones are gradually becoming increasingly weathered e.g. Grave No. 2 (Plate 21).

Recommendations

Areas of collapse within the plots should be remedied.

4.8 *Unnamed Headstones and Plots*

There are 6 unnamed headstones and plots within Kinard Graveyard. The majority of these are in reasonable condition. However several of these burials are in poor condition, e.g. Grave No. 379 appears to be a plot or burial which has been in-filled with rubble to form a level surface as this plot is truncated by the exterior path (Plate 22). There are some examples of broken headstones e.g. Grave No. 8 (Plate 23). Some plots in common with other grave types within Kinard Graveyard, show signs of collapse with temporary fixes such as concrete slabs and lintels being placed over the voids e.g. Grave No. 25 (Plate 24).

Recommendations

Areas of collapse should be remedied and made safe for those entering the graveyard.

Collapsed headstones should be re-erected. Any broken or damaged headstones should be replaced.

The use of concrete lintels to cover the voids caused by collapse, do represent a quick remedy in addressing these safety concerns. However these should be in turn covered with earth and a grass surface established which would integrate these repairs works within the historic character of the graveyard and reduce any visual impact that these would have.

4.9 *Unnamed Gravemarkers*

A total of 259 unnamed gravemarkers were recorded. No named gravemarkers were recorded. All of the unnamed gravemarkers were made of stone, with the majority consisting of a simple locally sourced stone placed upright in the ground to mark the burial e.g. Grave No. 28 (Plate 25).

A number of worked stones which were inscribed with simple inscriptions or letters were also used as gravemarkers. Other stones are of historic or archaeological significance. Several examples had inscribed letters. Grave No. 329 has inscribed on one surface, the letters 'IHS' (Plate 26) (which also

correlates with many of the general inscriptions to the named headstones). While other gravemarkers such as Grave No. 183 had the letter 'T O' carved on one side which is less clear and may possibly represent the initials of the person who's grave it marks (Plate 27).

Others stones that are used as gravemarkers are of archaeological importance as they correlate to an earlier stone structure(s) which may have been located in the vicinity. Several examples of thin stone slabs with a notch carved to one surface may originally have been stone roofing slab e.g. Grave No. 168 (Plate 28).

Seventeen of these unnamed gravemarkers were also recorded as miscellaneous items being of such historic or archaeological importance and are described in more detail in the miscellaneous section. This group included:

Nine gravemarkers with inscribed crosses (Grave No's: 390, 394, 395, 396, 397, 399, 400, 402 and 406) which have been recorded as Miscellaneous No's; 01, 05, 06, 07, 08, 11, 12, 16 and 21 respectively.

Four cross slabs (Grave No's; 391, 392, 393 and 403) which are also recorded as Miscellaneous No's; 02, 03, 04 and 18).

Two architectural fragments, Grave No's; 398 (Misc. No. 10) and 405 (Misc. 20).

A very unusual slab with a carved motif which is partially broken marks Grave No. 401 (Misc No. 13).

A beehive quern stone forms the gravemarker to Grave No. 404 (Misc No. 19)

Recommendations:

Trimming of the large tufts of grass and weed growth will ensure that these vernacular forms of headstones remain visible. Further maintenance work may also uncover further unrecorded examples of gravemarkers which were not visible during this survey.

4.10 Lintelled Graves

In total 17 lintel graves were recorded during the survey. These graves by definition consist of a number of stone lintels that cover an underground burial chamber, which are in turn usually covered in earth and are not usually visible unless there has been collapse or soil has fallen through the gaps between the lintels. In some cases, a gravemarker marks the presence of a lintelled grave. Many of the lintelled graves recorded at Kinard are in moderate to poor condition and the majority have suffered from collapse to the lintels. This creates the potential for accidents. Many of the voids are close to and over 2 m in depth, e.g. Grave No. 305 (Plate 29).

Some temporary attempts at sealing these burials including the use of concrete lintels and plinths placed across the voids e.g. Grave No. 135, however these works have been unsecured and some remain unstable and are liable to collapse again (Plate 30).

Recommendations

Further works are necessary to secure these burials from collapse including the replacement of broken lintels. Once secured, these burials should be covered with earth and a grass surface established to stabilise the area.

4.11 *Miscellaneous Items:*

4.11(i) *Cross Slabs*

Miscellaneous No. 02: Cross slab carved from old red sandstone with inscribed cross, also forming gravemarker to Grave No. 391 (Plate 31).

Miscellaneous No. 03: Rudimentary cross slab carved from old red sandstone, also forming gravemarker to Grave No. 392 (Plate 32).

Miscellaneous No. 04: Possible Tau Cross carved from old red sandstone, also forming gravemarker to Grave No. 393 (Plate 33).

Miscellaneous No. 18: Rudimentary cross slab carved from old red sandstone, also forming gravemarker to Grave No. 403 (Plate 34).

4.11(ii) *Cross Inscribed Stones*

Miscellaneous No. 01: A thin slab of old red sandstone with inscribed cross forming gravemarker to Grave No. 390 (Plate 35).

Miscellaneous No. 05: Limestone block with deeply incised cross forming gravemarker to Grave No. 394 (Plate 36).

Miscellaneous No. 06: Piece of old red sandstone with inscribed (roughly picked) cross forming gravemarker to Grave No. 395 (Plate 37).

Miscellaneous No. 07: Water rolled piece of old red sandstone with inscribed cross (roughly picked) forming gravemarker to Grave No. 396 (Plate 38).

Miscellaneous No. 08: A thin slab of old red sandstone with sharply inscribed cross forming gravemarker to Grave No. 397 (Plate 39).

Miscellaneous No. 11: Roughly hewn or natural piece of old red sand stone with inscribed cross, also forming gravemarker to Grave No. 399 (Plate 40).

Miscellaneous No. 12: Roughly hewn piece of old red sandstone with deeply inscribed cross, also forming gravemarker to Grave No. 400 (Plate 41).

Miscellaneous No. 14: Thin slab of probable old red sandstone with picked out inscribed cross, also forming gravemarker to Grave No. 402 (Plate 42).

Miscellaneous No. 21: Locally sourced slab of old red sandstone with inscribed cross, also forming gravemarker to Grave No. 406 (Plate 43).

4.11(iii) Architectural Fragments

Miscellaneous No. 09: Carved perforated cylindrical stone (old red sandstone) with carved conical depressions to either end of the cylinder which meeting to the middle of the stone (Plates 44 and 45). Unclear function, possibly originally forming part of composite column or pedestal.

Miscellaneous No 10: Carved sandstone upright with some evidence of tooling, a carved rebate to one side and a carved line/notch to upper surface, also forming gravemarker to Grave No. 398 (Plate 46).

Miscellaneous No 20: Tooled limestone block, partially buried and forming gravemarker to Grave No. 405) (Plate 47).

4.11(iv) Ogham Stones

Miscellaneous No. 15: Not in original location and now lying horizontally on ground surface within graveyard. Rectangular shaped slab, tapering towards the original upper surface with ogham inscribed to side (Plates 48 and 49).

Miscellaneous No. 17: A large rounded piece of old red sandstone (originally quarried from a beach) with ogham writing to side of stone. Unusual inscribed cross to east side (Plates 50, 51 and 52).

4.11(v) Miscellaneous Items

Miscellaneous No 13: Broken fragment of an inscribed slab, not clear of what the original design was, possibly part of an early Christian cross inscribed stone, but this is mere speculation (Plate 53).

Miscellaneous No 16: Partially protruding from the earth, piece of old red sandstone with central hole, also forming gravemarker to Grave No. 402 (Plate 54)

Miscellaneous No 19: Beehive quern stone (from sedimentary or sandstone) in good condition and forming gravemarker to Grave No. 404 (Plate 55).

Miscellaneous No 22: Located outside the historic section of the graveyard to the north within an overgrown area is a large boulder with a bullaun (Plate 56). Unclear if this is in its original location,. It may have been moved.

5 SUMMARY OF RECOMMENDATIONS FOR FUTURE MANAGEMENT/ CONSERVATION

The following recommendations are made in relation to the ongoing and future management and conservation of the graveyard at Kinard:

- The vegetation throughout the Kinard burial grounds should be controlled and tended to regularly in order to prevent future degradation and collapse of walls and interior features including tombs, gravemarkers and headstones. This should not however be done at the expense of the habitats that this vegetation provides to local wildlife.
- The use of broad spectrum weed killers should not be used during the clearance of vegetation under any circumstances.
- The removal of deeply rooted vegetation should only be carried out under archaeological supervision in order that the full extent of any concealed burial markers and tombs may be exposed without damaging them.
- Measures should be taken to secure the boundary walls from further collapse through reconstruction of collapsed areas and the control and monitoring of all attached vegetation.
- Deep voids caused by the collapse of graves require immediate attention as they pose a serious health and safety risk to graveyard visitors.
- The establishment of a gravel pathway will improve access.
- The publications: *Guidance for the Care, Conservation & Recording of Historic Graveyards* by the Heritage Council (October 2010) and *The Care and Conservation of Graveyards* by the Office of Public Works should be consulted prior to the carrying out of any maintenance work on the burial grounds or church.
- An information board presenting historical and archaeological information would make a good addition to the site.
- Any proposed ground works should be monitored by a suitably qualified archaeologist.
- The Record of Monuments and Places (RMP) should be updated with the recently found archaeological items which have been recorded as miscellaneous items.
- The re-erection of the ogham stone (Miscellaneous No. 15) would also be a welcome addition to the graveyard as it currently remains partially hidden from view. This should be accompanied by an information plaque which explains the significance of both ogham stones and what their inscriptions communicate.

BIBLIOGRAPHY

Curl, J. S. 1999 *Dictionary of architecture*. Oxford University Press, Oxford.

Dept of the Environment, Heritage and Local Government 2005 *Architectural heritage protection – guidelines for planning authorities*. Stationery Office, Dublin.

Dept of the Environment, Heritage and Local Government 2001 *Architectural heritage protection – guidelines for planning authorities*. DRAFT.

English Heritage 2004 *Measured and drawn – techniques and practices for the metric survey of historic buildings*. English Heritage, London.

English Heritage 2006 *Understanding historic buildings*. English Heritage, Swindon.

Heritage Council, 2010 *Guidance for the Care Conservation and Recording of Historic Graveyards* [online]. Available:

http://www.heritagecouncil.ie/events/heritage-council-corporate-events/view-event/article/guidance-for-the-care-conservation-and-recording-of-historic-graveyards/?tx_ttnews%5BbackPid%5D=6&cHash=d796785fc7 {accessed 09 June 2011}

Irish Statue Book (Electronic) *Wildlife (Amendment) Act, 2000* [online]. Available: <http://www.irishstatutebook.ie/2000/en/act/pub/0038/sec0046.html#sec46> [Accessed 09 June 2011]

Morris, R.K. 2000 *The archaeology of buildings*. Tempus, Stroud.

National Inventory of Architectural Heritage 2006 *National Inventory of Architectural Heritage handbook*. Department of the Environment, Heritage and Local Government, Dublin.

National Inventory Architectural Heritage 2011 *County Survey Index* [online]. Available: <http://www.buildingsofireland.ie/Surveys/Buildings/CountySurveyIndex/> [Accessed: 14 July 2011]

Office of Public Works 1995 *The care and conservation of graveyards*. Stationery Office, Dublin.

RCAHMS 2004 *Survey and recording policy*. RCAHMS, Edinburgh.

RCHME 1996 *Recording historic buildings – a descriptive specification*. RCHME, London.

Robertson, B. and White, A. 1990 *Architecture and ornament: a visual guide*. Design Press, New York.



Figure 1. Kinard: Site location map extract with RMP sites.



Figure 2 - Kinard Graveyard, Extract from OS 1st Edition 1846, Sheet 053



Figure 3 - Kinard Graveyard, Extract from OS 2nd Edition 1896, Sheet 053-04



Figure 4 -Archaeological survey plan of Kinard Graveyard, 2011.



Figure 4.1 -Archaeological survey plan of Kinard Graveyard, 2011.

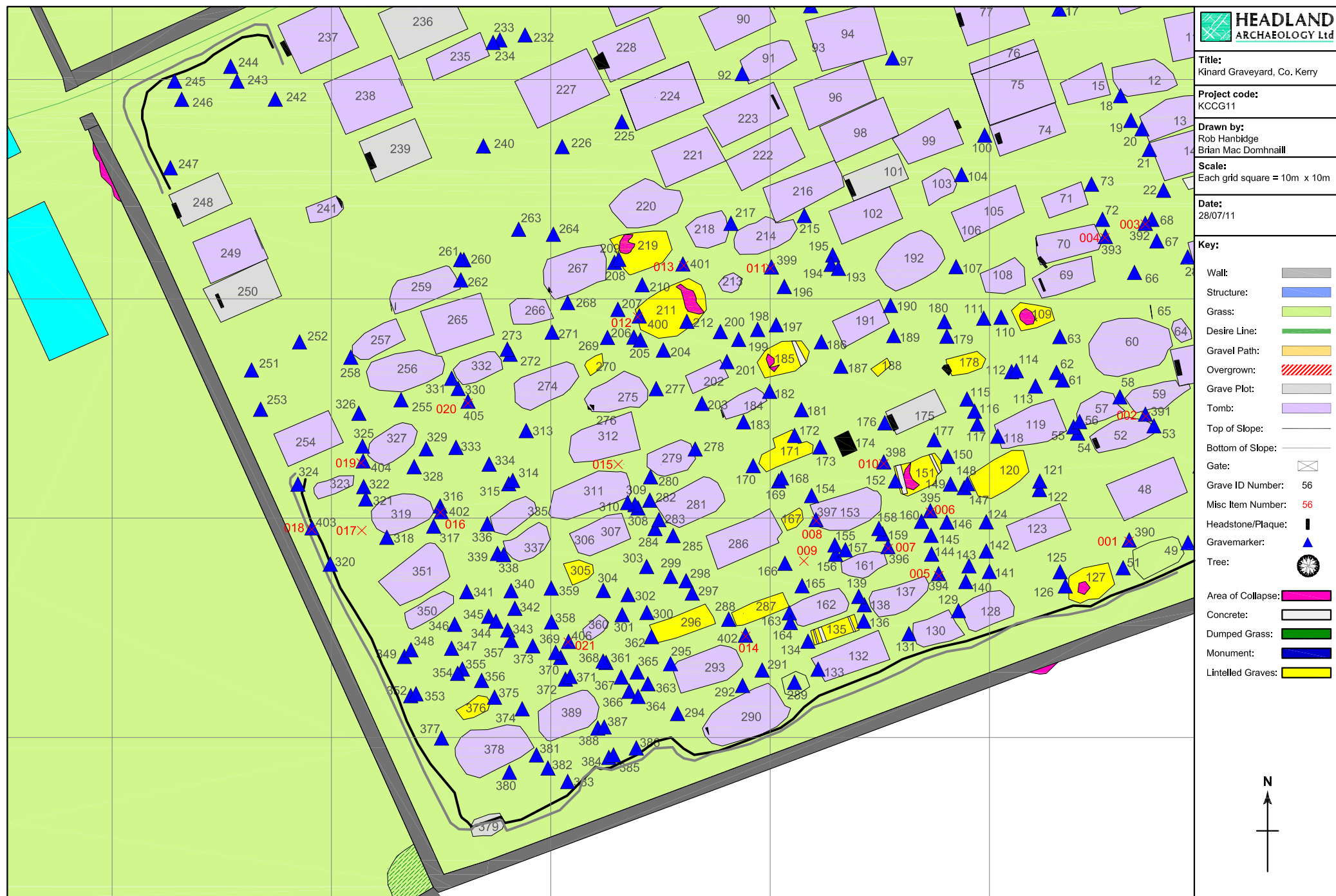


Figure 4.2 -Archaeological survey plan of Kinard Graveyard, 2011.



Figure 4.3 -Archaeological survey plan of Kinard Graveyard, 2011.



Plate 1-External view of eastern boundary



Plate 2-Internal view of eastern boundary



Plate 3-External view of northern boundary



Plate 4-Internal view of northern boundary



Plate 5-Internal view of southern boundary



Plate 6-External view of western boundary



Plate 7-Internal view of western boundary



Plate 8-External view of entrance from east



Plate 9-Internal view of entrance from west



Plate 10-External view of entrance to graveyard extension from west



Plate 11-Internal view of entrance to graveyard extension from east



Plate 12-View of stile from west




Plate 13-View of pathway to south of graveyard, from west



Plate 14-View of tomb (Grave No. 80), from east



Plate 15 View of tomb to Grave No. 230, from east



Plate 16-View of capstone to tomb (Grave No. 71), from east




Plate 17-View of tomb (Grave No. 191), from east



Plate 18-View of tomb (Grave No. 192), from east



Plate 19-View of collapse to tomb (Grave No. 222), from east



Plate 20-View of Grave No. 82, from east



Plate 21-View of Grave No. 2, from east




Plate 22-View of Grave No. 379, from west



Plate 23-View of broken headstone to Grave No. 8, from east



Plate 24-View of Grave No. 25, from west



Plate 25-View of Grave No. 28), from east



Plate 26-View of Grave No. 329, from east



Plate 27-View of Grave No.
183, from south



Plate 28-View of Grave No.
168, from east



Plate 29-View of Grave No. 305, from east




Plate 30-View of Grave No. 135, from east



Plate 31-View of Miscellaneous No. 02 (Grave No. 391)



Plate 32-View of Miscellaneous No.03 (Grave No. 392)



Plate 33-View of Miscellaneous No. 04 (Grave No. 393)



Plate 34-View of Miscellaneous No. 18 (Grave No. 403)



Plate 35-View of Miscellaneous No. 01
(Grave No. 390), from east



Plate 36-View of Miscellaneous No. 05 (Grave No.394)



Plate 37-View of Miscellaneous No.06 (Grave No. 395)



Plate 38-View of Miscellaneous No. 07 (Grave No. 396)



Plate 39-View of Miscellaneous No. 08 (Grave No. 397)



Plate 40-View of Miscellaneous No.
11 (Grave No. 399)



Plate 41-View of Miscellaneous No. 12 (Grave No. 400)



Plate 42-View of Miscellaneous No. 14 (Grave No. 402)



Plate 43-View of Miscellaneous No. 21 (Grave No. 406)



Plate 44-View of carved stone (Miscellaneous No. 09)



Plate 45-View of carved stone (Miscellaneous No. 09)



Plate 46-View of architectural fragment
(Miscellaneous No. 10)



Plate 47-View of Miscellaneous No. 20 (Grave No. 405)




Plate 48-View of ogham stone
(Miscellaneous No. 15)



Plate 49-Detail to ogham writing to Miscellaneous No.
15



Plate 50-View of ogham stone
from north



Plate 51-Detail to ogham stone from north



Plate 52-View of inscribed cross to ogham stone from
east



Plate 53-View of Miscellaneous No. 13 (Grave No. 401)



Plate 54-View of Miscellaneous No. 16 (Grave No. 402)




Plate 55-View of beehive querns stone Miscellaneous No. 19 (Grave No. 404)





Plate 56-View of bullaun stone (Miscellaneous No.22)


Appendix 1 - Named Graves


Grave_Type		Headstone
Grave_No	Family Name	Photo_Name
174	Murphy	IMG_0292
Notes		
Modern gravepedistal in good condition		
		


Grave_Type	Plot
------------	------


Grave_No	Family Name	Photo_Name
2	Agas	IMG_0003
Notes		
Headstone in irish and partly weathered, becoming illegible		
		


Grave_No	Family Name	Photo_Name
1	Ashe	IMG_0001
Notes		
Plot in good condition		
		


Grave_No	Family Name	Photo_Name
175	Griffin	IMG_0296
Notes		
Plot in good condition		
		

Grave_No	Family Name	Photo_Name
248	Hickson	IMG_0412
Notes		
Plot in good condition		
		


Grave_No	Family Name	Photo_Name
82	McKenna	IMG_0156
Notes		
Overgrown plot with wrought iron fence		
		


Grave_No	Family Name	Photo_Name
239	McKenna	IMG_0402
Notes		
Plot in good condition		
		


Grave_No	Family Name	Photo_Name
250	Sheehy	IMG_0419
Notes		
Plot in good condition		
		


Grave_No	Family Name	Photo_Name
101	Trant	IMG_0201
Notes		
Plot in good condition		
		


Grave_Type	Tomb
------------	------


Grave_No	Family Name	Photo_Name
71		IMG_0126
Notes		
Heavily eroded illegible		
		


Grave_No	Family Name	Photo_Name
3	Ashe	IMG_0005
Notes		
Tomb in good condition		
		


Grave_No	Family Name	Photo_Name
5	Ashe	IMG_0013
Notes		
Tomb in good condition		
		


Grave_No	Family Name	Photo_Name
230	Ashe	IMG_0373
Notes		
Tomb in good condition, 1910		
		


Grave_No	Family Name	Photo_Name
249	Brosnan	IMG_0414
Notes		
Tomb in good condition		
		


Grave_No	Family Name	Photo_Name
237	Ashe/Griffin	IMG_0389
Notes		
Tomb in good condition		
		

Grave_No	Family Name	Photo_Name
7	Devane	IMG_0021
Notes		
Tomb in good condition		
		


Grave_No	Family Name	Photo_Name
69	Brosnan	IMG_0121
Notes		
Overgrown low tomb in moderate condition		
		


Grave_No	Family Name	Photo_Name
99	Evans	IMG_0196
Notes		
Overgrown tomb in good condition		
		


Grave_No	Family Name	Photo_Name
223	Fitzgerald	IMG_0355
Notes		
Tomb in good condition		
		


Grave_No	Family Name	Photo_Name
29	Keane	IMG_0061
Notes		
Tomb in good condition,		
		


Grave_No	Family Name	Photo_Name
231	Herlihy	IMG_0378
Notes		
Tomb in good condition		
		

Grave_No	Family Name	Photo_Name
74	Kennedy	IMG_0129
Notes		
Low tomb covered by a concrete cap, in good condition		
		

Grave_No	Family Name	Photo_Name
77	Hickson	IMG_0136
Notes		
Tomb in good condition		
		

Grave_No	Family Name	Photo_Name
81	Manning	IMG_0152
Notes		
Tomb in good condition		
		

Grave_No	Family Name	Photo_Name
80	McKenna	IMG_0147
Notes		
Tomb in good condition, built with red brick, 1888, 1894		
		

Grave_No	Family Name	Photo_Name
238	Murphy	IMG_0396
Notes		
Tomb in good condition		
		

Grave_No	Family Name	Photo_Name
24	O Griffin	IMG_0049
Notes		
Tomb in good condition		
		

Appendix 2 - Unnamed Graves

Grave_Type	Gravemarker
Grave_No	Notes
10	Single gravemarker
16	Single gravemarker
17	Single gravemarker
18	
19	
20	
21	
22	
23	
28	Single gravemarker
30	Single gravemarker
31	Single gravemarker
36	Single gravemarker
37	Single gravemarker
40	Single gravemarker
41	Single gravemarker
43	Single gravemarker
44	Single gravemarker
46	Single gravemarker
47	Single gravemarker
50	Single gravemarker
51	Single gravemarker
53	Single gravemarker
54	Single gravemarker
55	Single gravemarker
56	Single gravemarker
58	Single gravemarker
61	
62	
63	

66	
67	
68	
72	Single gravemarker
73	Single gravemarker
86	Single gravemarker
87	Single gravemarker
92	Single gravemarker with notch
93	Single gravemarker with notch
95	Single gravemarker
97	Single gravemarker
100	Single gravemarker
104	Single gravemarker, fallen over
106	Single gravemarker
107	Single gravemarker
110	Single gravemarker
111	Single gravemarker
112	Single gravemarker
113	Single gravemarker
114	Single gravemarker
115	Single gravemarker
116	Single gravemarker
117	Single gravemarker
118	Single gravemarker
121	Single gravemarker
122	Single gravemarker
124	Single gravemarker
125	Single gravemarker
126	Single gravemarker
129	Single gravemarker
131	Single gravemarker
133	Single gravemarker
134	Single gravemarker
136	Single gravemarker

138	Single gravemarker
139	Single gravemarker
140	Single gravemarker
141	Single gravemarker
142	Single gravemarker
143	Single gravemarker
144	Single gravemarker
145	Single gravemarker
146	Single gravemarker
147	Single gravemarker
148	Single gravemarker
149	Single gravemarker
150	Single gravemarker
152	Single gravemarker
154	Single gravemarker
155	Single gravemarker
156	Single gravemarker
157	Single gravemarker
158	Single gravemarker
159	Single gravemarker
160	Single gravemarker
163	Single gravemarker
164	Single gravemarker
165	Single gravemarker
166	Single gravemarker
168	Single gravemarker with notch
169	Single gravemarker
170	Single gravemarker
172	Single gravemarker
173	Single gravemarker
176	Single gravemarker
177	Single gravemarker
179	Single gravemarker
180	Single gravemarker

181	Single gravemarker
182	Single gravemarker
183	Single gravemarker with a carved T O on south elevation
186	Single gravemarker
187	Single gravemarker
189	Single gravemarker
190	Single gravemarker
193	Single gravemarker
194	Single gravemarker
195	Single gravemarker
196	Single gravemarker
197	Single gravemarker
198	Single gravemarker
199	Single gravemarker
200	Single gravemarker
201	Single gravemarker
203	Single gravemarker
204	Single gravemarker
205	Single gravemarker
206	Single gravemarker
207	Single gravemarker
208	Single gravemarker
209	Single gravemarker
210	Single gravemarker
212	Single gravemarker
215	Single gravemarker
217	Single gravemarker
225	Single gravemarker
226	Single gravemarker
232	Single gravemarker
233	Single gravemarker
234	Single gravemarker
240	Single gravemarker
242	Single gravemarker

243	Single gravemarker
244	Single gravemarker
245	Single gravemarker
246	Single gravemarker
247	Single gravemarker
251	Single gravemarker
252	Single gravemarker
253	Single gravemarker
255	Single gravemarker
258	Single gravemarker
260	Single gravemarker
261	Single gravemarker
262	Single gravemarker
263	Single gravemarker
264	Single gravemarker
268	Single gravemarker
269	Single gravemarker
271	Single gravemarker
272	Single gravemarker
273	Single gravemarker
276	Single gravemarker
277	Single gravemarker
278	Single gravemarker
280	Single gravemarker
282	Single gravemarker
283	Single gravemarker
284	Single gravemarker
285	Single gravemarker
288	Single gravemarker
289	Single gravemarker
291	Single gravemarker
292	Single gravemarker
294	Single gravemarker
295	Single gravemarker

297	Single gravemarker
298	Single gravemarker
299	Single gravemarker
300	Single gravemarker
301	Single gravemarker
302	Single gravemarker
303	Single gravemarker
304	Single gravemarker
306	Single gravemarker
308	Single gravemarker
309	Single gravemarker
310	Single gravemarker
313	Single gravemarker
314	Single gravemarker
315	Single gravemarker
316	Single gravemarker
317	Single gravemarker
318	Single gravemarker
320	Single gravemarker
321	Single gravemarker
322	Single gravemarker
324	Single gravemarker
325	Single gravemarker
326	Single gravemarker
328	Single gravemarker
329	Single gravemarker with IHS carved
330	Single gravemarker
331	Single gravemarker
333	Single gravemarker
334	Single gravemarker
336	Single gravemarker
338	Single gravemarker
339	Single gravemarker
340	Single gravemarker

341	Single gravemarker
342	Single gravemarker
343	Single gravemarker
344	Single gravemarker
345	Single gravemarker
346	Single gravemarker
347	Single gravemarker
348	Single gravemarker
349	Single gravemarker
352	Single gravemarker
353	Single gravemarker
354	Single gravemarker
355	Single gravemarker
356	Single gravemarker
357	Single gravemarker
358	Single gravemarker
359	Single gravemarker
361	Single gravemarker
362	Single gravemarker
363	Single gravemarker
364	Single gravemarker
365	Single gravemarker
366	Single gravemarker
367	Single gravemarker
368	Single gravemarker
369	Single gravemarker
370	Single gravemarker
371	Single gravemarker
372	Single gravemarker
373	Single gravemarker
374	Single gravemarker
375	Single gravemarker
377	Single gravemarker
380	Single gravemarker

381	Single gravemarker
382	Single gravemarker
383	Single gravemarker
384	Single gravemarker
385	Single gravemarker
386	Single gravemarker
387	Single gravemarker
388	Single gravemarker
390	Gravemarker is a cross slab which is also recorded as Miscellaneous No. 01
391	Gravemarker consists of a cross slab with an inscribed cross
392	Grave marker is also recorded under Miscellaneous No. 03
393	Grave marker is also recorded under Miscellaneous No. 04
394	Grave marker is also recorded under Miscellaneous No. 05
395	Grave marker is also recorded under Miscellaneous No. 06
396	Grave marker is also recorded under Miscellaneous No. 07
397	Grave marker is also recorded under Miscellaneous No. 08
398	Grave marker is also recorded under Miscellaneous No. 10
399	Grave marker is also recorded under Miscellaneous No. 11
400	Grave marker is also recorded under Miscellaneous No. 12
401	Grave marker is also recorded under Miscellaneous No. 13
402	Grave marker is also recorded under Miscellaneous No. 16
403	Grave marker is also recorded under Miscellaneous No. 18
404	Grave marker is also recorded under Miscellaneous No. 19
405	Grave marker is also recorded under Miscellaneous No. 20
406	Grave marker is also recorded under Miscellaneous No. 21

Grave_Type	Headstone
Grave_No	Notes

8	Remains of broken headstone
65	Single headstone
84	Broken headstone

Grave_Type	Lintelled Grave
Grave_No	Notes

109	Overgrown partly collapsed lintelled grave
-----	--

120	Overgrown lintelled grve moderate condition
127	Overgrown and partly collapsed grave
135	Linteled grave in poor condition, modern concrete lintells and plinths have been placed to prevent further collapse and exposure
151	Collapsed and fixed with concrete plinths
167	Possible lintelled tomb
171	Possible lintelled ggrave in moderate condition, recent reparations
178	Lintelled grave in poor condition, with possible gravemarker in west
185	Lintelled grave in moderate condition, partly collapsed with recent repairs
188	Possible lintelled tomb
211	Overgrown and partly collapsed lintelled grave
219	Partly collapsed and overgrown lintelled grave
270	Overgrown lintelled grave in moderate condition
287	Lintelled grave in moderate/poor condition
296	Lintelled grave in moderate condition
305	Lintelled grave in moderate condition
376	Partly collapsed lintelled grave

Grave_Type	Plot
Grave_No	Notes

25	Collapsed grave with recent concrete slab placed ontop
236	Plot in good condition
379	Recently cleared grave

Grave_Type	Tomb
Grave_No	Notes


4	Tomb in good condition
6	Overgrown tomb in good condition
9	Overgrown tomb in good condition
11	Tomb in moderate condition
12	Overgrown, underground tomb
13	Overgrown underground tomb
14	Overgrown underground tomb
15	Overgrown underground tomb
26	Overgrown tomb in moderate condition, to the north of the tomb is a pile of cut grass
27	Overgrown and partly collapsed tomb, wooden sleeper covering collapse


33	Overgrown underground tomb with recent concrete slab covere
34	Tomb in moderate condition
35	Overgrown underground tomb, condition unknown
38	Overgrown underground tomb
39	Overgrown underground tomb
42	Overgrown and partly collapsed,covered by stone lintell underground tomb
45	Overgrown underground tomb
48	Overgrown tomb in moderate condition
49	Low overgrown tomb in poor condition
52	Low overgrown underground tomb in moderate condition
57	Overgrown underground tomb
59	Low overgrown underground tomb
60	Overgrown tomb in moderate condition
64	Overgrown underground tomb in poor condition
70	Overgrown tomb with two gravemarkers in werst
75	Tomb with roof coolapsed in, built ontop of grave 76
76	Small tomb, spontanius pile of garden waste to the north IMG_135
78	Overgrown tomb
79	Overgrown tomb in moderate condition
83	Overgrown tomb in moderate condition
85	Overgrown tomb in moderate condition
88	Tomb in good condition
89	Overgrown tomb in moderate condition
91	Overgrown undergrown tomb
94	Tomb in good condition
96	Tomb in good condition
98	Overgrown tomb in moderate condition
102	Tomb in moderate condition
103	Low overgrown undrground tomb
105	Low overgrown tomb
108	Overgrown tomb
119	Low overgrown tomb
123	Tomb in moderate condition
128	Low overgrown tomb


130	low overgrown tomb
132	Overgrwn tomb in moderate condition
137	Low underground tomb
153	Overgrown tomb
161	Overgrown underground tomb
162	Low overgrown tomb
184	Overgrown tomb with possible gravemarker in west
191	Illegible capstone
192	Heavily overgrown
202	Capstone illegible
213	Overgrown tomb
214	Overgorwn tomb
216	Partly overgrown tomb
218	Overgrown tomb
220	Overgrown tomb
221	Overgrown tomb
222	Tomb in very poor cxondition, collapsed in east and west overgrown ontop, north and south
224	Overgrown tomb
227	Tomb in good condition
228	Tomb in good condition
229	Tomb in moderate condition
235	Overgrown tomb
241	Overgrown tomb
254	Tomb in good condition
256	Overgrown tomb
257	Overgrown underground tomb
259	Overgrown tomb with entrance stone/gravemarker in west
265	Tomb on moderate condition
266	Overgrown tomb
267	Overgrown tomb
274	Overgrown tomb
275	Overgrown tomb
279	Overgrown tomb
281	Overgrown tomb in poor condition


286	Overgrown tomb in moderate condition
290	Overgrown tomb
293	Overgrown tomb
307	Overgrown tomb
311	Overgrown tomb
312	Overgrown tomb
319	Overgrown tomb
323	Underground tomb
327	Overgrown tomb
332	Overgrown tomb
335	Overgrown tomb
337	Overgrown tomb
350	Overgrown underground tomb
351	Overgrown tomb in moderate condition
360	Underground tomb, only one stone visible on surface
378	Overgrown tomb, west part collapsed
389	Overgrown tomb


Appendix 3 - Unnamed Tombs


Grave_No		Photo_Name
4		IMG_0010
Notes		
Tomb in good condition		
		


Grave_No		Photo_Name
11		IMG_0033
Notes		
Tomb in moderate condition		
		


Grave_No		Photo_Name
6		IMG_0017
Notes		
Overgrown tomb in good condition		
		


Grave_No		Photo_Name
12		IMG_0037
Notes		
Overgrown, underground tomb		
		


Grave_No		Photo_Name
9		IMG_0028
Notes		
Overgrown tomb in good condition		
		


Grave_No		Photo_Name
12		IMG_0037
Notes		
Overgrown, underground tomb		
		


Grave_No		Photo_Name
13		IMG_0038
Notes		
Overgrown underground tomb		
		


Grave_No		Photo_Name
26		IMG_0055
Notes		
Overgrown tomb in moderate condition, to the north of the tomb is a pile of cut grass		
		


Grave_No		Photo_Name
14		IMG_0039
Notes		
Overgrown underground tomb		
		


Grave_No		Photo_Name
27		IMG_0059
Notes		
Overgrown and partly collapsed tomb, wooden sleeper covering collapse		
		


Grave_No		Photo_Name
15		IMG_0040
Notes		
Overgrown underground tomb		
		


Grave_No		Photo_Name
33		IMG_0073
Notes		
Overgrown underground tomb with recent concrete slab cover		
		


Grave_No		Photo_Name
34		IMG_0074
Notes		
Tomb in moderate condition		
		


Grave_No		Photo_Name
39		IMG_0082
Notes		
Overgrown underground tomb		
		


Grave_No		Photo_Name
35		IMG_0078
Notes		
Overgrown underground tomb, condition unknown		
		


Grave_No		Photo_Name
42		IMG_0085
Notes		
Overgrown and partly collapsed, covered by stone lintell underground tomb		
		


Grave_No		Photo_Name
38		IMG_0081
Notes		
Overgrown underground tomb		
		


Grave_No		Photo_Name
45		IMG_0088
Notes		
Overgrown underground tomb		
		


Grave_No		Photo_Name
48		IMG_0091
Notes		
Overgrown tomb in moderate condition		
		


Grave_No		Photo_Name
57		IMG_0106
Notes		
Overgrown underground tomb		
		


Grave_No		Photo_Name
49		IMG_0096
Notes		
Low overgrown tomb in poor condition		
		


Grave_No		Photo_Name
59		IMG_0108
Notes		
Low overgrown underground tomb		
		


Grave_No		Photo_Name
52		IMG_0100
Notes		
Low overgrown underground tomb in moderate condition		
		


Grave_No		Photo_Name
60		IMG_0110
Notes		
Overgrown tomb in moderate condition		
		


Grave_No		Photo_Name
64		IMG_0114
Notes		
Overgrown underground tomb in poor condition		
		


Grave_No		Photo_Name
76		IMG_0134
Notes		
Small tomb, spontaneous pile of garden waste to the north IMG_135		
		


Grave_No		Photo_Name
70		IMG_0123
Notes		
Overgrown tomb with two gravemarkers in west		
		


Grave_No		Photo_Name
79		IMG_0143
Notes		
Overgrown tomb in moderate condition		
		


Grave_No		Photo_Name
75		IMG_0131
Notes		
Tomb with roof collapsed in, built on top of grave 76		
		


Grave_No		Photo_Name
83		IMG_0158
Notes		
Overgrown tomb in moderate condition		
		


Grave_No		Photo_Name
85		IMG_0163
Notes		
Overgrown tomb in moderate condition		
		


Grave_No		Photo_Name
94		IMG_0185
Notes		
Tomb in good condition		
		

Grave_No		Photo_Name
88		IMG_0169
Notes		
Tomb in good condition		
		


Grave_No		Photo_Name
96		IMG_0189
Notes		
Tomb in good condition		
		


Grave_No		Photo_Name
91		IMG_0182
Notes		
Overgrown undergrown tomb		
		


Grave_No		Photo_Name
98		IMG_0193
Notes		
Overgrown tomb in moderate condition		
		


Grave_No		Photo_Name
102		IMG_0203
Notes		
Tomb in moderate condition		
		


Grave_No		Photo_Name
105		IMG_0210
Notes		
Low overgrown tomb		
		


Grave_No		Photo_Name
102		IMG_0209
Notes		
Tomb in moderate condition		
		


Grave_No		Photo_Name
119		IMG_0224
Notes		
Low overgrown tomb		
		


Grave_No		Photo_Name
103		IMG_0207
Notes		
Low overgrown underground tomb		
		


Grave_No		Photo_Name
123		IMG_0228
Notes		
Tomb in moderate condition		
		


Grave_No		Photo_Name
128		IMG_0238
Notes		
Low overgrown tomb		
		


Grave_No		Photo_Name
137		IMG_0249
Notes		
Low underground tomb		
		


Grave_No		Photo_Name
130		IMG_0240
Notes		
low overgrown tomb		
		


Grave_No		Photo_Name
153		IMG_0268
Notes		
Overgrown tomb		
		


Grave_No		Photo_Name
132		IMG_0242
Notes		
Overgrwn tomb in moderate condition		
		


Grave_No		Photo_Name
161		IMG_0279
Notes		
Overgrown underground tomb		
		

Grave_No		Photo_Name
162		IMG_0280
Notes		
Low overgrown tomb		
		


Grave_No		Photo_Name
192		IMG_0314
Notes		
Heavily overgrown		
		


Grave_No		Photo_Name
184		IMG_0306
Notes		
Overgrown tomb with possible gravemarker in west		
		

Grave_No		Photo_Name
202		IMG_0325
Notes		
Capstone illegible		
		


Grave_No		Photo_Name
191		IMG_0313
Notes		
Illegible capstone		
		

Grave_No		Photo_Name
213		IMG_0337
Notes		
Overgrown tomb		
		


Grave_No		Photo_Name
214		IMG_0338
Notes		
Overgrown tomb		
		


Grave_No		Photo_Name
221		IMG_0351
Notes		
Overgrown tomb		
		

Grave_No		Photo_Name
216		IMG_0342
Notes		
Partly overgrown tomb		
		


Grave_No		Photo_Name
222		IMG_0353
Notes		
Tomb in very poor condition, collapsed in east and west overgrown on top, north and south		
		

Grave_No		Photo_Name
220		IMG_0348
Notes		
Overgrown tomb		
		


Grave_No		Photo_Name
224		IMG_0359
Notes		
Overgrown tomb		
		


Grave_No		Photo_Name
227		IMG_0363
Notes		
Tomb in good condition		
		


Grave_No		Photo_Name
235		IMG_0386
Notes		
Overgrown tomb		
		

Grave_No		Photo_Name
228		IMG_0366
Notes		
Tomb in good condition		
		


Grave_No		Photo_Name
241		IMG_0405
Notes		
Overgrown tomb		
		


Grave_No		Photo_Name
229		IMG_0369
Notes		
Tomb in moderate condition		
		


Grave_No		Photo_Name
254		IMG_0424
Notes		
Tomb in good condition		
		


Grave_No		Photo_Name
256		IMG_0429
Notes		
Overgrown tomb		
		


Grave_No		Photo_Name
266		IMG_0442
Notes		
Overgrown tomb		
		


Grave_No		Photo_Name
257		IMG_0430
Notes		
Overgrown underground tomb		
		


Grave_No		Photo_Name
267		IMG_0443
Notes		
Overgrown tomb		
		


Grave_No		Photo_Name
265		IMG_0438
Notes		
Tomb on moderate condition		
		


Grave_No		Photo_Name
274		IMG_0450
Notes		
Overgrown tomb		
		


Grave_No		Photo_Name
275		IMG_0451
Notes		
Overgrown tomb		
		


Grave_No		Photo_Name
286		IMG_0464
Notes		
Overgrown tomb in moderate condition		
		


Grave_No		Photo_Name
279		IMG_0455
Notes		
Overgrown tomb		
		


Grave_No		Photo_Name
290		IMG_0472
Notes		
Overgrown tomb		
		


Grave_No		Photo_Name
281		IMG_0459
Notes		
Overgrown tomb in poor condition		
		


Grave_No		Photo_Name
293		IMG_0477
Notes		
Overgrown tomb		
		

Grave_No		Photo_Name
307		IMG_0491
Notes		
Overgrown tomb		
		


Grave_No		Photo_Name
319		IMG_0506
Notes		
Overgrown tomb		
		


Grave_No		Photo_Name
311		IMG_0495
Notes		
Overgrown tomb		
		


Grave_No		Photo_Name
323		IMG_0515
Notes		
Underground tomb		
		


Grave_No		Photo_Name
312		IMG_0498
Notes		
Overgrown tomb		
		

Grave_No		Photo_Name
327		IMG_0519
Notes		
Overgrown tomb		
		


Grave_No		Photo_Name
332		IMG_0524
Notes		
Overgrown tomb		
		


Grave_No		Photo_Name
350		IMG_0543
Notes		
Overgrown underground tomb		
		


Grave_No		Photo_Name
335		IMG_0528
Notes		
Overgrown tomb		
		

Grave_No		Photo_Name
351		IMG_0546
Notes		
Overgrown tomb in moderate condition		
		

Grave_No		Photo_Name
337		IMG_0530
Notes		
Overgrown tomb		
		

Grave_No		Photo_Name
360		IMG_0555
Notes		
Underground tomb, only one stone visible on surface		
		

Grave_No		Photo_Name
378		IMG_0574
Notes		
Overgrown tomb, west part collapsed		
		


Grave_No		Photo_Name
389		IMG_0587
Notes		
Overgrown tomb		
		

Appendix 4 - Miscellaneous Items


Type	Architectural Fragment
-------------	------------------------

Misc_Item_No	Photo_Name
10	IMG_0295
Notes	
Possible architectural fragment (Grave No 398)	
	

Misc_Item_No	Photo_Name
20	IMG_0525
Notes	
Tooled limestone fragment (Grave No.405)	
	


Misc_Item_No	Photo_Name
19	IMG_0514
Notes	
Beehive quernstone (Grave No. 404)	
	

Misc_Item_No	Photo_Name
13	IMG_0346
Notes	
Strangely carved stone slab (Grave No. 401)	
	


Misc_Item_No	Photo_Name
16	IMG_0503
Notes	
Stone with hole (Grave No. 402)	
	


Misc_Item_No	Photo_Name
9	IMG_0271
Notes	
Circular stone with central hole, possible column	
	

Type	Bullaun Stone
-------------	---------------


Misc Item No	Photo Name
22	IMG_0619
Notes	
Large bullaun stone RMP	
	

Type	Cross Slab
-------------	------------

Misc Item No	Photo Name
2	IMG_0109
Notes	
Cross slab with inscribed cross (Grave No. 391)	
	

Misc Item No	Photo Name
4	IMG_0119
Notes	
Rudimentary cross slab, possible tao cross (G:393)	
	

Misc_Item_No	Photo_Name
3	IMG_0118
Notes	
Rudimentary cross slab (Grave No. 392)	
	

Misc_Item_No	Photo_Name
6	IMG_0260
Notes	
Slab with carved cross (Grave No. 395)	
	

Misc_Item_No	Photo_Name
5	IMG_0252
Notes	
Slab with carved cross (Grave No. 394)	
	

Misc_Item_No	Photo_Name
7	IMG_0261
Notes	
Slab with carved cross (Grave No. 396)	
	


Misc_Item_No	Photo_Name
8	IMG_0270
Notes	
Slab with carved cross (Grave No. 397)	
	

Misc_Item_No	Photo_Name
12	IMG_0334
Notes	
Slab with carved cross (Grave No. 400)	
	

Misc_Item_No	Photo_Name
1	IMG_0098
Notes	
Small slab with carved cross (Grave No. 390)	
	

Misc_Item_No	Photo_Name
14	IMG_0470
Notes	
Slab with carved cross (grave No. 402)	
	

Misc_Item_No	Photo_Name
18	IMG_0511
Notes	
Rudimentary cross slab (Grave No. 403)	
	

Misc_Item_No	Photo_Name
21	IMG_0564
Notes	
Slab with carved cross (Grave No.406)	
	

Misc_Item_No	Photo_Name
11	IMG_0318
Notes	
Slab with carved cross (Grave No. 399)	
	

Type	Ogham Stone
-------------	-------------

Misc Item No	Photo Name
15	IMG_0496
Notes	
Large ogham stone RMP	



Misc Item No	Photo Name
17	IMG_0507
Notes	
Ogham stone with carved cross	

